



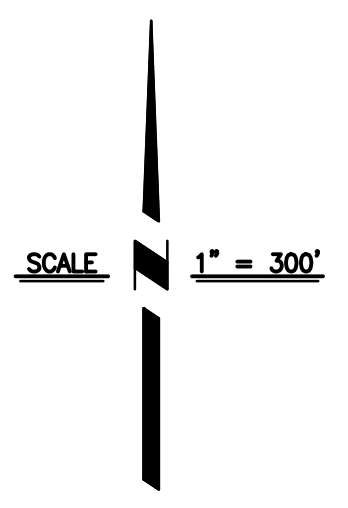





-  WITHOUT BASE FLOOD ELEVATION OR DEPTH (ZONE A)
-  WITH BASE FLOOD ELEVATION OR DEPTH (ZONE AE)
-  DESIGNATED FLOODWAY (ZONE AE)
-  WITH BASE FLOOD ELEVATION OR DEPTH (ZONE AO)

**NOTE**  
THIS EXHIBIT IS FOR ILLUSTRATIVE PURPOSES ONLY. SEE PROPOSED "DRAFT" FEMA PANELS FOR EXACT LOCATION OF SPECIAL FLOOD HAZARD AREAS.



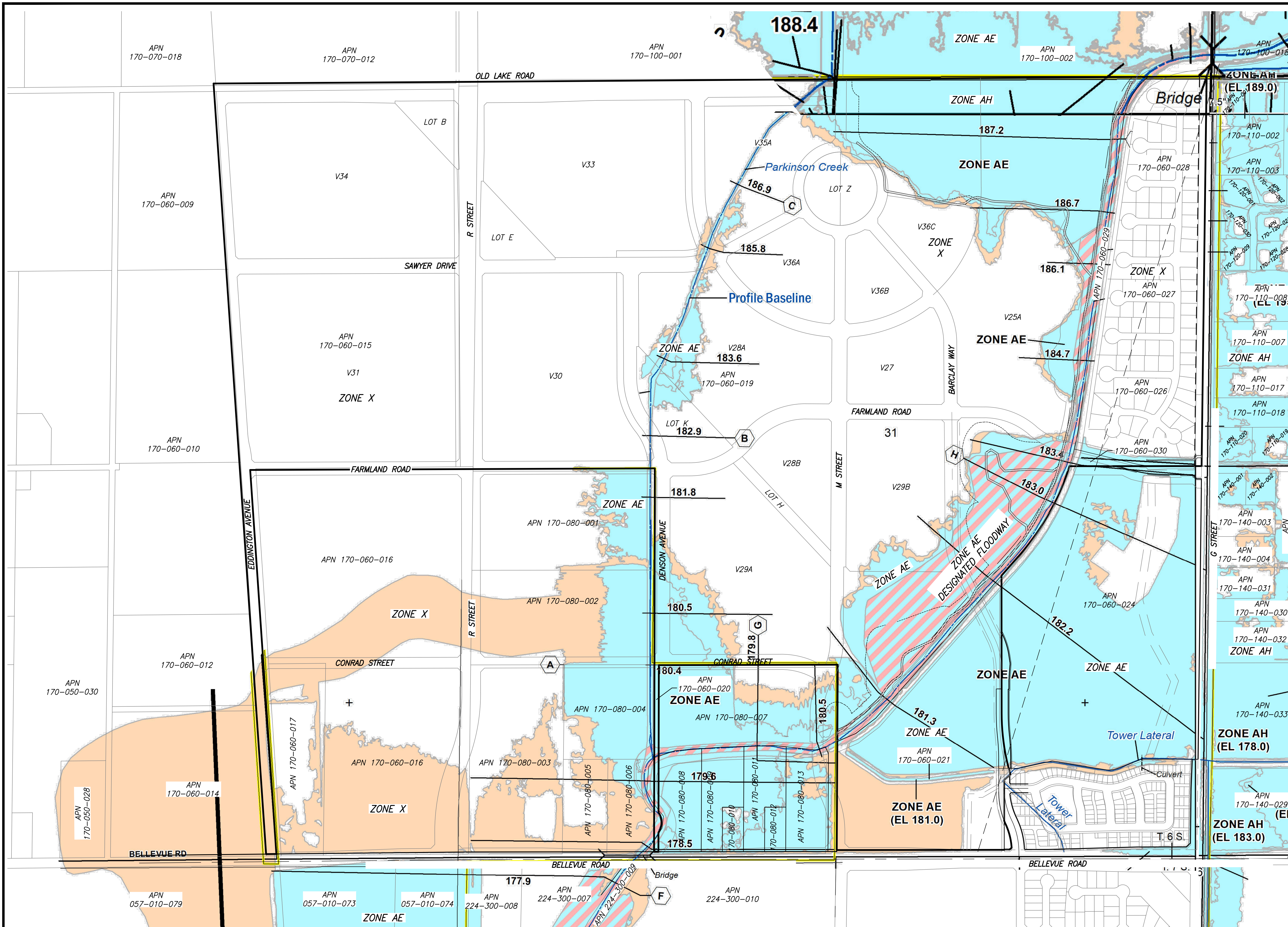
 **BENCHMARK ENGINEERING, INC.**  
**CIVIL ENGINEERING & LAND SURVEYING**  
 915 17th STREET • MODESTO, CALIFORNIA • 95354  
 (209) 548-9300 FAX:(209) 548-9305

**EXISTING FLOOD ZONE**  
**BELLEVUE FEMA**  
 MERCED, CALIFORNIA

PREPARED UNDER THE DIRECTION OF: \_\_\_\_\_ DATE: \_\_\_\_\_

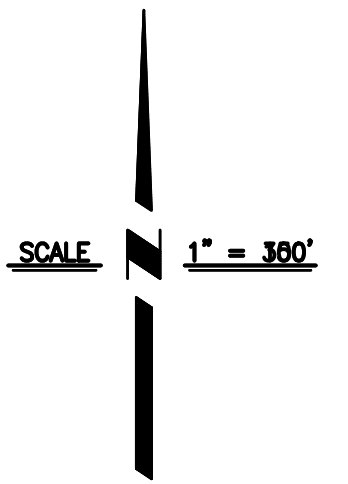
REVISIONS			
NO	DESCRIPTIONS	DATE	APPROVED

JOB NO 125972  
 DR BY NRS  
 CK BY RICK  
 SCALE 1"=300'



- 0.2% ANNUAL CHANCE FLOOD HAZARD, AREAS OF 1% ANNUAL CHANCE FLOOD WITH AVERAGE DEPTH LESS THAN 1' OR WITH DRAINAGE AREAS LESS THAN ONE SQUARE MILE (ZONE X)
- WITH BASE FLOOD ELEVATION OR DEPTH (ZONE AE OR ZONE AH) AS NOTED
- DESIGNATED FLOODWAY (ZONE AE)

**NOTE**  
THIS EXHIBIT IS FOR ILLUSTRATIVE PURPOSES ONLY. SEE PROPOSED "DRAFT" FEMA PANELS FOR EXACT LOCATION OF SPECIAL FLOOD HAZARD AREAS.



**BENCHMARK ENGINEERING, INC.**  
**CIVIL ENGINEERING & LAND SURVEYING**  
 915 17th STREET • MODESTO, CALIFORNIA • 95354  
 (209) 548-9300 FAX:(209) 548-9305

**PROPOSED FLOOD ZONE**  
  
**BELLEVUE FEMA**  
  
 MERCED, CALIFORNIA

PREPARED UNDER THE DIRECTION OF: \_\_\_\_\_ DATE: \_\_\_\_\_

REVISIONS			
NO	DESCRIPTIONS	DATE	APPROVED

JOB NO 125972  
 DR BY NRS  
 CK BY RICK  
 SCALE 1"=300'