

APN
170-100-001

APN
170-100-002

APN
170-100-011

APN
170-100-014

APN
170-100-015

APN
170-100-018

APN
170-100-018


APN
170-100-018

APN
170-110-001

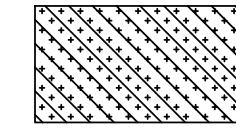
APN
170-110-002

APN
170-060-019

APN
170-060-028

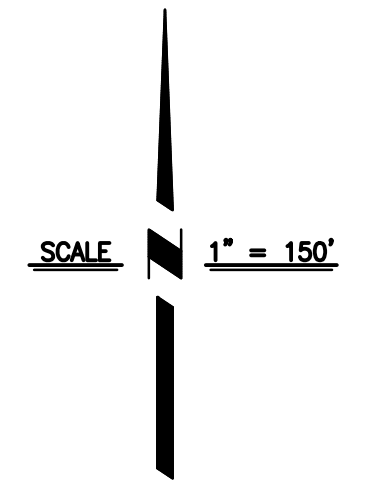


WITHOUT BASE FLOOD ELEVATION
OR DEPTH (ZONE A)



DESIGNATED FLOODWAY
(ZONE AE)

NOTE
THIS EXHIBIT IS FOR ILLUSTRATIVE PURPOSES
ONLY. SEE PROPOSED "DRAFT" FEMA PANELS
FOR EXACT LOCATION OF SPECIAL FLOOD
HAZARD AREAS.




ZONE X

ZONE A

ZONE A

ZONE AE
DESIGNATED
FLOODWAY



BENCHMARK ENGINEERING, INC.
CIVIL ENGINEERING & LAND SURVEYING
915 17th STREET • MODESTO, CALIFORNIA • 95354
(209) 548-9300 FAX:(209) 548-9305

EXISTING FLOOD ZONE

BELLEVUE FEMA

MERCED,

CALIFORNIA

PREPARED UNDER THE DIRECTION OF:

DATE: _____




SHEET NUMBER

25

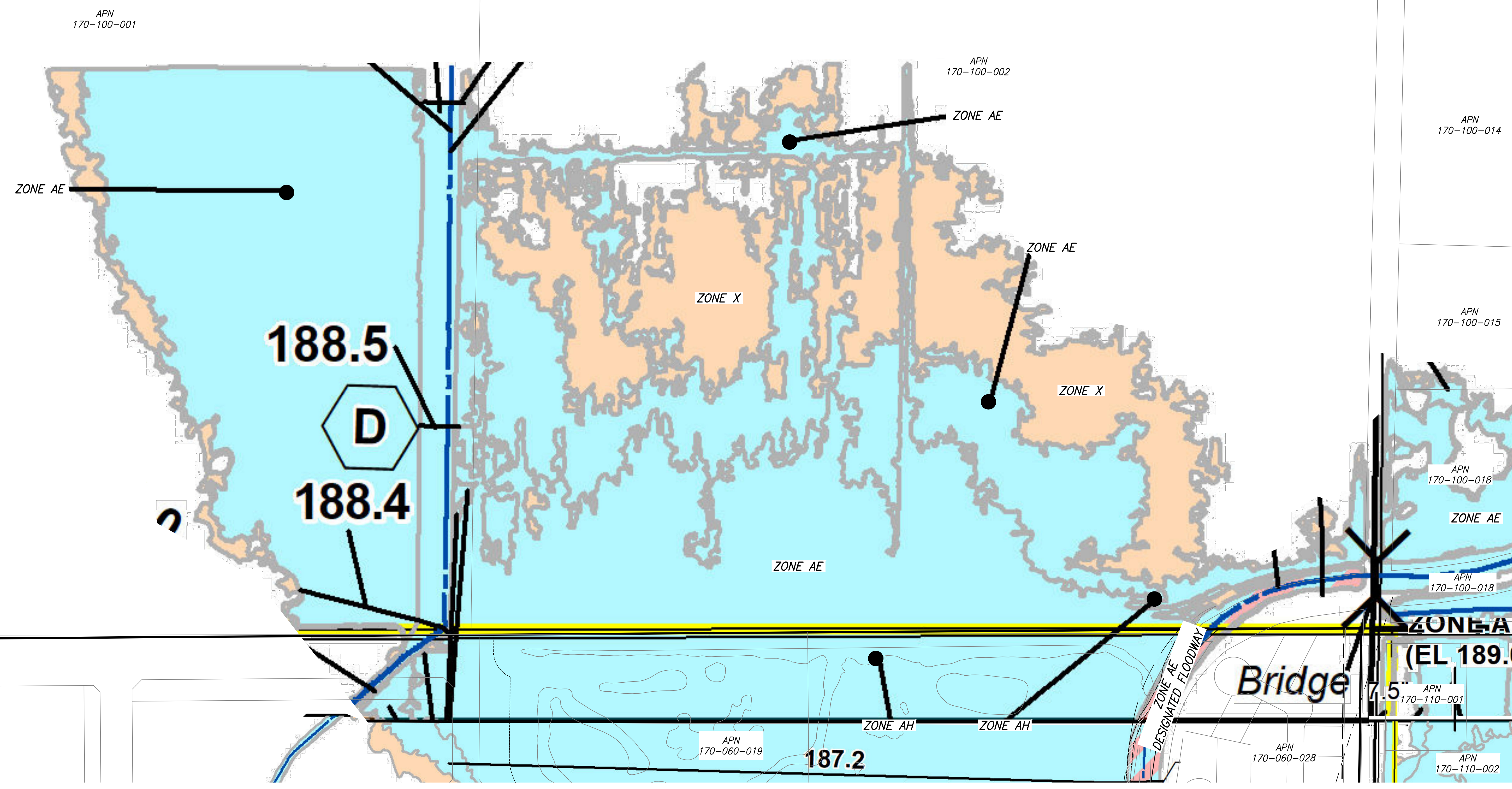
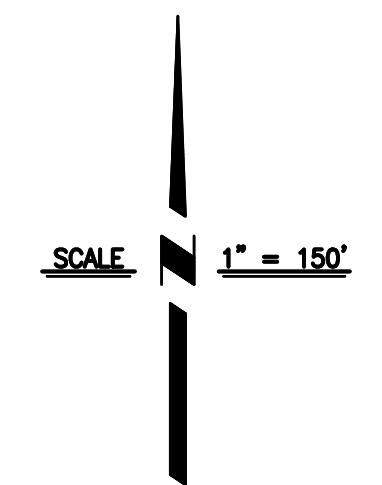

OF 26

REVISIONS			
NO	DESCRIPTIONS	DATE	APPROVED

JOB NO 125972
DR BY NRS
CK BY RICK
SCALE 1"=150'

-  0.2% ANNUAL CHANCE FLOOD HAZARD, AREAS OF 1% ANNUAL CHANCE FLOOD WITH AVERAGE DEPTH LESS THAN 1' OR WITH DRAINAGE AREAS LESS THAN ONE SQUARE MILE (ZONE X)
-  WITH BASE FLOOD ELEVATION OR DEPTH (ZONE AE OR ZONE AH) AS NOTED
-  DESIGNATED FLOODWAY (ZONE AE)

NOTE
THIS EXHIBIT IS FOR ILLUSTRATIVE PURPOSES ONLY. SEE PROPOSED "DRAFT" FEMA PANELS FOR EXACT LOCATION OF SPECIAL FLOOD HAZARD AREAS.

BENCHMARK ENGINEERING, INC.
CIVIL ENGINEERING & LAND SURVEYING
 915 17th STREET • MODESTO, CALIFORNIA • 95354
 (209) 548-9300 FAX:(209) 548-9305

PROPOSED FLOOD ZONE
BELLEVUE FEMA
 MERCED, CALIFORNIA

PREPARED UNDER THE DIRECTION OF: _____ DATE: _____

REVISIONS			
NO	DESCRIPTIONS	DATE	APPROVED

JOB NO 125972
 DR BY NRS
 CK BY RICK
 SCALE 1"=150'