
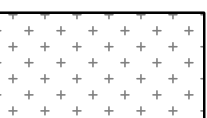
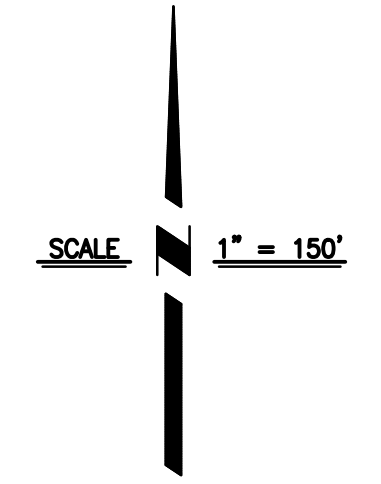



-  DESIGNATED FLOODWAY (ZONE AE)
-  WITH BASE FLOOD ELEVATION OR DEPTH (ZONE AE)

NOTE
 THIS EXHIBIT IS FOR ILLUSTRATIVE PURPOSES ONLY. SEE PROPOSED "DRAFT" FEMA PANELS FOR EXACT LOCATION OF SPECIAL FLOOD HAZARD AREAS.

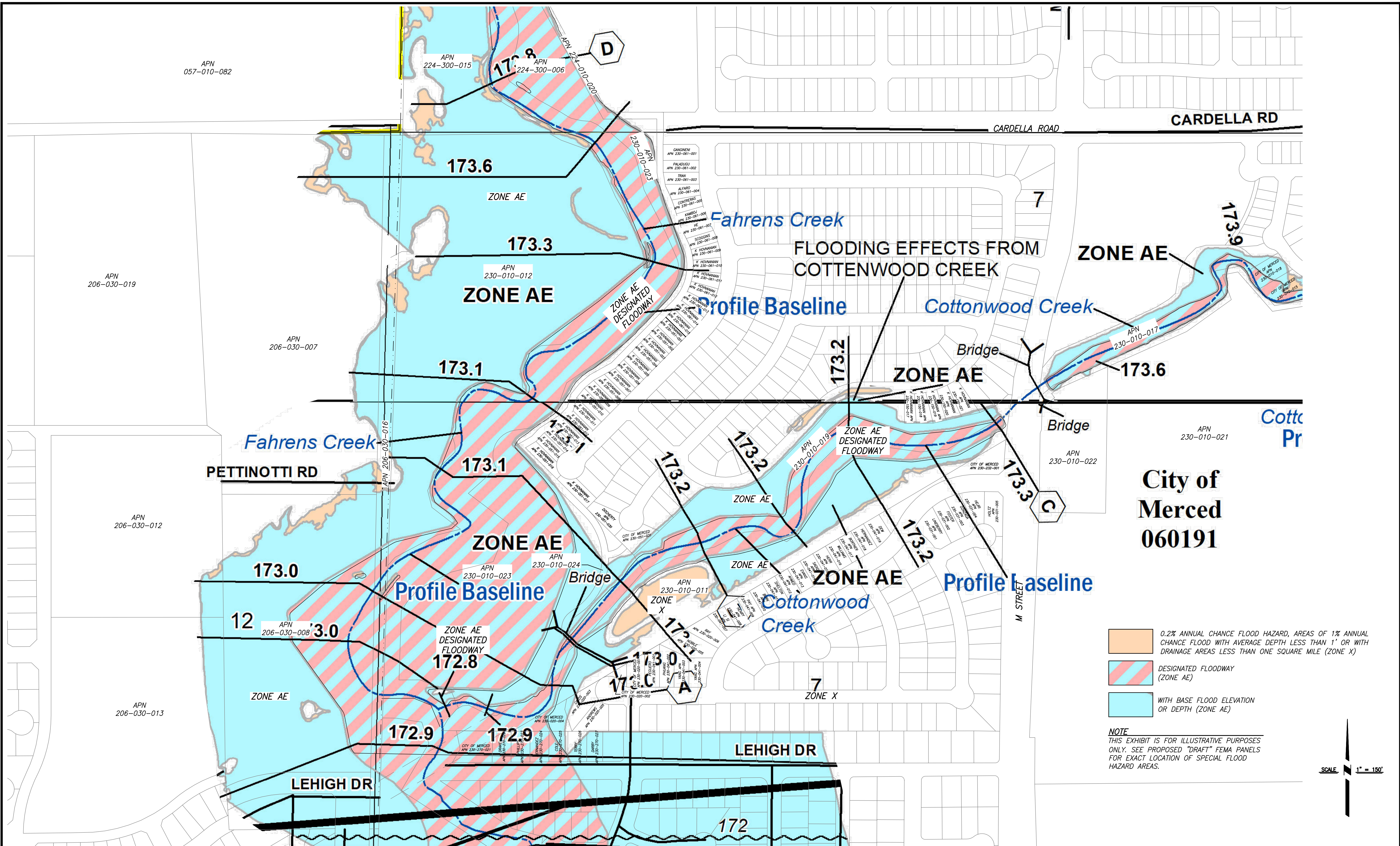
BENCHMARK ENGINEERING, INC.
 CIVIL ENGINEERING & LAND SURVEYING
 915 17th STREET • MODESTO, CALIFORNIA • 95354
 (209) 548-9300 FAX: (209) 548-9305

EXISTING FLOOD ZONE
BELLEVUE FEMA
 MERCED, CALIFORNIA

PREPARED UNDER THE DIRECTION OF: _____ DATE: _____

REVISIONS			
NO	DESCRIPTIONS	DATE	APPROVED

JOB NO	125971
DR BY	NRS
CK BY	SYD
SCALE	1"=150'



- 0.2% ANNUAL CHANCE FLOOD HAZARD, AREAS OF 1% ANNUAL CHANCE FLOOD WITH AVERAGE DEPTH LESS THAN 1' OR WITH DRAINAGE AREAS LESS THAN ONE SQUARE MILE (ZONE X)
- DESIGNATED FLOODWAY (ZONE AE)
- WITH BASE FLOOD ELEVATION OR DEPTH (ZONE AE)

NOTE
 THIS EXHIBIT IS FOR ILLUSTRATIVE PURPOSES ONLY. SEE PROPOSED "DRAFT" FEMA PANELS FOR EXACT LOCATION OF SPECIAL FLOOD HAZARD AREAS.

SCALE 1" = 150'

BENCHMARK ENGINEERING, INC.
 CIVIL ENGINEERING & LAND SURVEYING
 915 17th STREET • MODESTO, CALIFORNIA • 95354
 (209) 548-9300 FAX: (209) 548-9305

PROPOSED FLOOD ZONE

BELLEVUE FEMA

 MERCED, CALIFORNIA

PREPARED UNDER THE DIRECTION OF:				DATE:	
NO.				JOB NO. 125971	
REVISIONS				DR BY: NRS	
NO.	DESCRIPTIONS	DATE	APPROVED	CK BY: SYD	
				SCALE 1"=150'	
SHEET NUMBER				18	
				OF 26	