



GOODWIN CONSULTING GROUP

**CITY OF MERCED
COMMUNITY FACILITIES DISTRICT No. 2003-2
(SERVICES)**

**CFD TAX ADMINISTRATION REPORT
FISCAL YEAR 2020-21**

December 31, 2020

Community Facilities District No. 2003-2
CFD Tax Administration Report

TABLE OF CONTENTS

<i>Section</i>	<i>Page</i>
Executive Summary	i
I. Introduction.....	1
II. Purpose of Report	2
III. Fiscal Year 2020-21 Special Tax Requirement	3
IV. Fiscal Year 2020-21 Special Tax Levy.....	5
V. Development Status	10
VI. Special Tax Delinquencies.....	11
VII. Senate Bill 165 Reporting Requirements.....	12
VIII. State Reporting Requirements	14
Appendix A – Summary of Fiscal Year 2020-21 Special Tax Levy	
Appendix B – CFD Budget Worksheet for Fiscal Year 2020-21	
Appendix C – Fiscal Year 2020-21 Special Tax Levy for Individual Assessor’s Parcels	
Appendix D – Special Tax Levy Delinquencies	
Appendix E – Rate and Method of Apportionment of Special Tax	
Appendix F – Boundary Map and Improvement Area Maps of CFD No. 2003-2	

EXECUTIVE SUMMARY

The following summary provides a brief overview of the main points from this report regarding the City of Merced Community Facilities District No. 2003-2 (Services) (“CFD No. 2003-2”):

Fiscal Year 2020-21 Special Tax Levy

Number of Taxed Parcels	Total Special Tax Levy
3,925	\$3,870,815.90

For further detail regarding the special tax levy, or special tax rates, please refer to Section IV of this report.

Development Status for Fiscal Year 2020-21

Land Use Category	Units/Square Feet
Single Family Residential Property	3,915 Units
Multi-Family Residential Property	309 Units
Retail Property	80,568 Square Feet
Office Property	64,725 Square Feet
Industrial Property	42,181 Square Feet
Other Property	324,228 Square Feet

For more information regarding the status of development in CFD No. 2003-2, please see Section V of this report. Section IV presents the amount of development in each Improvement Area.

Delinquency Summary

Delinquent Amount for FY 2019-20 (as of August 20, 2020)	Number of Parcels Delinquent	Total Levy for FY 2019-20	Delinquency Rate
\$82,858.12	37	\$3,045,857.98	2.72%

For additional delinquency information, including historical delinquency rates, please see Section VI of this report.

I. INTRODUCTION

City of Merced Community Facilities District No. 2003-2

On January 5, 2004, the City Council of the City of Merced (the “Council”) adopted Resolution No. 2004-3, which established the City of Merced Community Facilities District No. 2003-2 (Services) (“CFD No. 2003-2” or the “CFD”). A successful landowner election authorized the levy of a Mello-Roos special tax on property within CFD No. 2003-2. Special tax revenues will fund certain public services and maintenance for the residents of CFD No. 2003-2, including but not limited to, public safety services (e.g., police and fire protection), landscape maintenance, park and parkway maintenance, flood control services, and other services authorized pursuant to the Mello-Roos Community Facilities Act of 1982 (the “Act”), including costs of personnel and equipment replacement and maintenance. CFD No. 2003-2 is made up of 37 distinct Improvement Areas representing different development areas within the City. As of June 30, 2020, there have been 14 annexations to the CFD, and more Improvement Areas may annex to the CFD in the future.

The Mello-Roos Community Facilities Act of 1982

The California State Legislature (the “Legislature”) approved the Act that provides for the levy of a special tax within a defined geographic area, (i.e., a community facilities district), if such a levy is approved by two-thirds of the qualified electors in the area. Community facilities districts can generate funding for a broad range of facilities and eligible services. These services include police protection services, fire protection and suppression services, library services, recreation program services, maintenance of parks, parkways, and open space, flood and storm protection services, and road maintenance and street lighting. Special taxes can be allocated to property in any reasonable manner other than on an ad valorem basis.

II. PURPOSE OF REPORT

This CFD Tax Administration Report (the “Report”) presents findings from research and financial analysis performed by Goodwin Consulting Group, Inc. to determine the fiscal year 2020-21 special tax levy for CFD No. 2003-2. This Report is intended to provide information to interested parties regarding CFD No. 2003-2, including the special taxes to be levied in fiscal year 2020-21, the status of development within CFD No. 2003-2, and information regarding special tax delinquencies within CFD No. 2003-2.

The remainder of the Report is organized as follows:

- **Section III** identifies financial obligations of the CFD for fiscal year 2020-21.
- **Section IV** presents a summary of the special tax categories, the maximum special tax rates, and the special tax levy for fiscal year 2020-21.
- **Section V** provides an update of the development activity occurring within the CFD.
- **Section VI** provides information regarding special tax delinquencies in CFD No. 2003-2.
- **Section VII** provides information on the reporting requirements set forth in Senate Bill 165, the Local Agency Special Tax and Bond Accountability Act.
- **Section VIII** provides information on state reporting requirements.

III. FISCAL YEAR 2020-21 SPECIAL TAX REQUIREMENT

Pursuant to the Rate and Method of Apportionment of Special Tax (the “RMA”), which was adopted as an exhibit to the Resolution of Formation of CFD No. 2003-2, the Special Tax Requirement means the amount necessary in any fiscal year to (i) pay the cost of services, (ii) create a sinking fund for services that could not otherwise be funded in a given fiscal year, (iii) cure any delinquencies in the payment of special taxes which have occurred in the prior fiscal year or, based on existing delinquencies in the payment of special taxes, are expected to occur in the fiscal year in which the tax will be collected, and (iv) pay administrative expenses. A separate Special Tax Requirement is calculated for each of the 37 Improvement Areas that make up CFD No. 2003-2. The fiscal year 2020-21 Special Tax Requirement for each Improvement Area is shown in the table on the following page, and a more detailed breakdown of each Improvement Area’s Special Tax Requirement is provided in Appendix B.

Special Tax Requirements for Fiscal Year 2020-21

Improvement Area	Special Tax Requirement
1	\$806,409.60
2	\$320,286.80
3	\$236,805.66
4	\$114,915.78
5	\$37,910.90
6	\$4,599.00
7	\$497,319.00
8	N/A
9	\$123,213.36
10	\$64,595.04
11	\$195,980.40
12	\$1,182.96
13	\$10,409.04
14	\$159,981.08
15	\$48,919.00
16	\$38,111.36
17	\$8,233.50
18	\$12,682.04
19	\$16,194.64
20	\$65,356.94
21	\$125,386.24
22	\$357,130.10
23	\$47,181.32
24	\$41,280.80
25	\$130,865.70
26	\$96,658.56
27	\$70,938.00
28	\$16,109.76
29	\$8,573.76
30	\$18,429.20
31	\$27,118.44
32	\$15,006.06
33	\$30,436.48
34	\$7,925.14
35	\$65,371.84
36	\$49,298.40
40	\$0.00
Total	\$3,870,815.90

IV. FISCAL YEAR 2020-21 SPECIAL TAX LEVY

Special Tax Categories

Special taxes within CFD No. 2003-2 are levied pursuant to the methodology set forth in the RMA. The RMA establishes specific special tax categories of Developed Property, namely Single Family Residential Property, Multi-Family Residential Property, Retail Property, Office Property, Industrial Property, and Other Property, against which the special tax can be levied each fiscal year. Developed Property is defined, in any given fiscal year, as property for which a building permit for new construction was issued by the City prior to May 1 of the preceding fiscal year. *[All capitalized terms are defined in the RMA in Appendix E.]*

- Single Family Residential Property is defined as Developed Property for which a building permit was issued for construction of: (i) a Unit that does not share a common wall with another Unit; or (ii) two or more Units that share common walls and are initially offered for sale to individual owners, including condominiums as defined under California Civil Code 1351. A Unit is defined as a structure constructed primarily for human habitation, which may be an individual detached residential unit, and individual attached residential unit within a duplex, triplex, fourplex, townhome, or condominium structure, or an individual apartment unit.
- Multi-Family Residential Property is defined as Developed Property for which a building permit was issued for construction of a residential structure with multiple Units, all of which are offered for rent to the general public and are not available for sale to individual owners.
- Retail Property is defined as Developed Property for which a building permit was issued for construction of a building that will include primarily commercial establishments which sell general merchandise, hard goods, personal services, and other items directly to consumers, including, but not limited to travel agencies, hardware stores, food stores, automotive dealers, service stations, home furnishing stores, restaurants, bars, banks, repair shops, movie theaters, day care centers, and art galleries, as determined by the Administrator using reasonable and established City zoning and other land use standards.
- Office Property is defined as Developed Property for which a building permit was issued for construction of a building that will be divided primarily into individual offices (including cubicles or other modular office space) for use by companies to conduct business, as determined by the Administrator using reasonable and established City zoning and other land use standards.
- Industrial Property is defined as Developed Property for which a building permit was issued for construction of a building that will be used primarily for warehousing, distribution, manufacturing, processing, or related activities, as determined by the Administrator using reasonable and established City zoning and other land use standards.

- Other Property is defined as Developed Property that is not one of the other five property categories listed above for all Improvement Areas except Improvement Area #31. All Developed Property within Improvement Area #31 shall be categorized as Other Property.

Maximum Special Tax

The maximum special tax for each Improvement Area is determined in accordance with Section C of the RMA and can be levied on Developed Property in any fiscal year. Pursuant to the RMA, the maximum special tax rates escalate every January by the average annual percentage increase, if any, in the Consumer Price Index for the San Francisco All Urban Wage Earners Category and the National Consumer Price Index. This increase shall take effect on July 1 of the following fiscal year.

The fiscal year 2020-21 maximum special tax rates applicable to each Improvement Area are shown in the table on the following page.

Fiscal Year 2020-21 Maximum Tax Rates By Improvement Area

Type of Property						
Improvement Area	Single Family Residential (Per Unit)	Multi-Family Residential (Per Unit)	Retail (Per 1,000 sf)	Office (Per 1,000 sf)	Industrial (Per 1,000 sf)	Other (Per 1,000 sf)
Area 1	\$801.60	\$696.28	\$93.60	\$86.30	\$58.50	\$93.60
Area 2	\$942.02	\$788.44	\$160.90	\$150.66	\$99.46	\$160.90
Area 3	\$867.42	\$748.94	\$117.02	\$111.16	\$70.20	\$117.02
Area 4	\$890.82	\$760.64	\$130.18	\$122.86	\$78.98	\$130.18
Area 5	\$715.30	\$627.52	\$62.90	\$54.12	\$42.42	\$62.90
Area 6	\$766.50	\$693.36	\$58.50	\$58.50	\$32.18	\$58.50
Area 7	\$1,025.40	\$877.66	\$169.68	\$168.22	\$98.00	\$169.68
Area 8*	N/A	N/A	N/A	N/A	N/A	N/A
Area 9	\$940.56	\$795.74	\$153.58	\$144.80	\$93.60	\$153.58
Area 10	\$702.12	\$624.60	\$51.18	\$45.34	\$33.64	\$51.18
Area 11	\$933.24	\$792.82	\$147.74	\$140.42	\$89.22	\$147.74
Area 12	\$640.70	\$586.56	\$20.46	\$17.54	\$14.62	\$20.46
Area 13	\$867.42	\$688.96	\$169.68	\$146.26	\$117.02	\$169.68
Area 14	\$737.24	\$628.98	\$83.36	\$71.66	\$58.50	\$83.36
Area 15	\$923.00	\$801.60	\$127.26	\$125.80	\$73.12	\$127.26
Area 16	\$810.88	\$688.96	\$109.14	\$99.22	\$70.88	\$109.14
Area 17	\$748.50	\$620.92	\$103.48	\$86.46	\$73.70	\$103.48
Area 18	\$905.86	\$749.92	\$155.94	\$141.76	\$100.64	\$155.94
Area 19	\$613.82	\$578.38	N/A	N/A	N/A	N/A
Area 20	\$613.82	\$578.38	N/A	N/A	N/A	N/A
Area 21	\$979.58	\$776.86	\$211.22	\$188.54	\$138.92	\$211.22
Area 22	\$1,066.06	\$883.18	\$208.38	\$198.46	\$126.16	\$208.38
Area 23	\$1,097.24	\$843.48	\$275.02	\$246.66	\$181.44	\$275.02
Area 24	\$1,032.02	\$859.08	\$194.20	\$184.28	\$117.66	\$194.20
Area 25	\$1,295.70	\$1,044.78	\$309.04	\$296.28	\$185.70	\$309.04
Area 26	\$1,342.48	\$1,053.30	\$318.96	\$304.78	\$191.38	\$318.96
Area 27	\$1,182.30	\$992.34	\$235.32	\$232.48	\$134.66	\$235.32
Area 28	\$1,342.48	\$1,053.30	\$318.96	\$304.78	\$191.38	\$318.96
Area 29	\$1,428.96	\$1,080.22	\$416.78	\$384.16	\$263.68	\$416.78
Area 30	\$921.46	\$789.62	\$137.50	\$131.84	\$82.22	\$137.50
Area 31	\$243.82	\$197.04	\$83.64	\$87.88	\$42.52	\$83.64
Area 32	\$1,400.62	\$1,260.26	\$228.22	\$256.58	\$100.64	\$256.58
Area 33	\$1,601.92	\$1,356.66	\$357.24	\$368.58	\$188.54	\$368.58
Area 34	\$1,204.98	\$1,051.88	\$206.96	\$215.48	\$106.32	\$215.48
Area 35	\$769.76	\$679.04	\$75.12	\$70.88	\$46.78	\$75.12
Area 36	\$822.22	\$684.70	\$126.16	\$110.56	\$83.64	\$126.16
Area 40	\$1,168.12	\$854.82	\$341.64	\$299.12	\$229.64	\$341.64

* Improvement Area 8 is intentionally excluded from the CFD.

Total Special Tax Levy

In order to meet each Improvement Area's Special Tax Requirement for fiscal year 2020-21, the maximum special tax was levied on each parcel of taxable property in all Improvement Areas. The table below provides a summary of the number of residential Units and non-residential square feet that is subject to the fiscal year 2020-21 special tax levy for each Improvement Area. The total amount of special taxes levied in each Improvement Area, which is equal to the Special Tax Requirement for any given Improvement Area, is also shown in the table on the following page. A summary of the taxes levied for fiscal year 2020-21 for all tax categories and Improvement Areas is shown in Appendix A of this report and the CFD tax roll, which identifies the CFD special tax to be levied against each taxable parcel in the CFD for fiscal year 2020-21, is provided in Appendix C.

**Fiscal Year 2020-21
Special Tax Levy by Improvement Area**

Improvement Area	Number of Single Family Residential Units	Number of Multi-Family Residential Units	Retail Property Square Footage	Office Property Square Footage	Industrial Property Square Footage	Other Property Square Footage	Total Special Tax Revenue
1	1,006	0	0	0	0	0	\$806,409.60
2	340	0	0	0	0	0	\$320,286.80
3	273	0	0	0	0	0	\$236,805.66
4	129	0	0	0	0	0	\$114,915.78
5	53	0	0	0	0	0	\$37,910.90
6	6	0	0	0	0	0	\$4,599.00
7	485	0	0	0	0	0	\$497,319.00
8	0	0	0	0	0	0	N/A
9	131	0	0	0	0	0	\$123,213.36
10	92	0	0	0	0	0	\$64,595.04
11	210	0	0	0	0	0	\$195,980.40
12	0	0	44,659	15,350	0	0	\$1,182.96
13	12	0	0	0	0	0	\$10,409.04
14	217	0	0	0	0	0	\$159,981.08
15	53	0	0	0	0	0	\$48,919.00
16	47	0	0	0	0	0	\$38,111.36
17	11	0	0	0	0	0	\$8,233.50
18	14	0	0	0	0	0	\$12,682.04
19	0	28	0	0	0	0	\$16,194.64
20	0	113	0	0	0	0	\$65,356.94
21	128	0	0	0	0	0	\$125,386.24
22	335	0	0	0	0	0	\$357,130.10
23	43	0	0	0	0	0	\$47,181.32
24	40	0	0	0	0	0	\$41,280.80
25	101	0	0	0	0	0	\$130,865.70
26	72	0	0	0	0	0	\$96,658.56
27	60	0	0	0	0	0	\$70,938.00
28	12	0	0	0	0	0	\$16,109.76
29	6	0	0	0	0	0	\$8,573.76
30	20	0	0	0	0	0	\$18,429.20
31	0	0	0	0	0	324,228	\$27,118.44
32	0	0	35,909	10,000	42,181	0	\$15,006.06
33	19	0	0	0	0	0	\$30,436.48
34	0	0	0	36,779	0	0	\$7,925.14
35	0	96	0	2,596	0	0	\$65,371.84
36	0	72	0	0	0	0	\$49,298.40
40	0	0	0	0	0	0	\$0.00
Totals	3,915	309	80,568	64,725	42,181	324,228	\$3,870,815.90

V. DEVELOPMENT STATUS

CFD No. 2003-2 is made up of 37 distinct Improvement Areas representing different development areas within the City. As of June 30, 2020, there have been 14 annexations to the CFD, and more Improvement Areas may annex to the CFD in the future.

According to the City's records, as of May 1, 2020, building permits for 3,915 Single Family Residential Units and 309 Multi-Family Residential Units have been issued by the City for properties within the CFD. In addition, building permits for the construction of 80,568 square feet of Retail Property, 64,725 square feet of Office Property, 42,181 square feet of Industrial Property, and 324,228 square feet of Other Property were issued as of May 1, 2020. The amount of development within each Improvement Area is shown in Section IV of this Report, as well as the special tax levy summary table provided in Appendix A.

VI. SPECIAL TAX DELINQUENCIES

As of August 20, 2020, the Merced County Auditor's Office reports the following delinquency amounts for CFD No. 2003-2:

Community Facilities District No. 2003-2 Delinquencies as of August 20, 2020

Fiscal Year	Parcels Delinquent	Delinquent Amount	CFD Tax Levied	Percent Delinquent
2015-16	1	\$393.08	\$1,800,625.44	0.02%
2016-17	2	\$1,520.54	\$1,891,697.26	0.08%
2017-18	3	\$2,002.27	\$2,118,907.28	0.09%
2018-19	3	\$2,123.56	\$2,486,090.74	0.09%
2019-20	37	\$82,858.12	\$3,045,857.98	2.72%

A breakdown of the special tax delinquencies for each Improvement Area in CFD No. 2003-2 as of August 20, 2020, is provided in Appendix D.

VII. SENATE BILL 165 REPORTING REQUIREMENTS

On September 18, 2000, former Governor Gray Davis approved Senate Bill 165 which enacted the Local Agency Special Tax and Bond Accountability Act. In approving the bill, the Legislature declared that local agencies need to demonstrate to the voters that special taxes and bond proceeds are being spent on the facilities and services for which they were intended. To further this objective, the Legislature added Section 50075.3 to the California Government Code setting forth annual reporting requirements relative to special taxes collected by a local public agency. Pursuant to Section 50075.3, the chief fiscal officer of the public agency will, by January 1, 2002, and at least once a year thereafter, file a report with the governing body setting forth the information below.

Section 50075.3

Item (a): Identify the amount of special taxes that have been collected and expended.

Fiscal Year 2019-20 Revenues*

Intergovernmental	\$24,468
Charges for Services	\$3,051,529
Investment Earnings	\$183,070
Miscellaneous	\$90,000
Total Revenues Collected	\$3,349,067

Fiscal Year 2019-20 Expenditures*

General Government	\$6,520
Public Safety	\$1,673,164
Public Works	\$798,046
Parks	\$3,260
Total Expenditures	\$2,480,990

Revenue Over (Under) Expenditures **\$868,077**

Other Financing Sources (Uses)*

Transfer In	\$283,381
Transfer Out	(\$583,791)
Total Other Financing Sources	(\$300,410)

Beginning Fund Balance **\$1,657,781**

Ending Fund Balance **\$2,225,448**

Net Change in Fund Balance **\$567,667**

*Note: This is unaudited financial information.

Item (b): Identify the status of any project required or authorized to be funded by the special taxes.

The authorized services to be funded from special taxes include, but are not limited to, public safety services, landscape, sidewalk, park, and parkway maintenance, flood control services, and other services authorized pursuant to the Act and the City's Municipal Code. The special taxes are levied each fiscal year to fund the authorized services as well as administrative expenses associated with administering CFD No. 2003-2.

VIII. STATE REPORTING REQUIREMENTS

Assembly Bill No. 1666

On July 25, 2016, Governor Jerry Brown signed Assembly Bill No. 1666, adding Section 53343.2 to the California Government Code (“GC”). The bill enhances the transparency of community facilities districts by requiring that certain reports be accessible on a local agency’s web site. Pursuant to Section 53343.2, a local agency that has a web site shall, within seven months after the last day of each fiscal year of the district, display prominently on its web site the following information:

Item (a): A copy of an annual report, if requested, pursuant to GC Section 53343.1. The report required by Section 53343.1 includes CFD budgetary information for the prior fiscal year and is only prepared by a community facilities district at the request of a person who resides in or owns property in the community facilities district. If the annual report has not been requested to be prepared, then a posting to the web site would not be necessary.

Item (b): A copy of the report provided to the California Debt and Investment Advisory Commission (“CDIAC”) pursuant to GC Section 53359.5. Under Section 53359.5, local agencies must provide CDIAC with the following: (i) notice of proposed sale of bonds; (ii) annual reports on the fiscal status of bonded districts; and (iii) notice of any failure to pay debt service on bonds, or of any draw on a reserve fund to pay debt service on bonds.

Item (c): A copy of the report provided to the State Controller’s Office pursuant to GC Section 12463.2. This section refers to the parcel tax portion of a local agency’s Financial Transactions Report that is prepared for the State Controller’s Office annually. Note that school districts are not subject to the reporting required by GC Section 12463.2.

Assembly Bill No. 1483

On October 9, 2019, Governor Gavin Newsom signed Assembly Bill No. 1483, adding Section 65940.1 to the California Government Code. The law requires that a city, county, or special district that has an internet website, maintain on its website a current schedule of fees, exactions, and affordability requirements imposed by the public agency on all housing development projects. Pursuant to Section 65940.1, the definition of an exaction includes a special tax levied pursuant to the Mello-Roos Community Facilities Act.

Assembly Bill No. 1483 defines a housing development project as consisting of (a) residential units only; or (b) mixed-use developments consisting of residential and non-residential land uses with at least two-thirds of the square footage designated for residential use; or (c) transitional housing or supportive housing. Assembly Bill No. 1483 also requires a city, county, or special district to update this information on their website within 30 days of any changes made to the information.

Senate Bill No. 165

On September 18, 2000, former Governor Gray Davis signed Senate Bill 165 which enacted the Local Agency Special Tax and Bond Accountability Act. In approving the bill, the Legislature declared that local agencies need to demonstrate to the voters that special taxes and bond proceeds are being spent on the facilities and services for which they were intended. To further this objective, the Legislature added Sections 50075.3 and 53411 to the California Government Code setting forth annual reporting requirements relative to special taxes collected and bonds issued by a local public agency. Pursuant to the Sections 50075.3 and 53411, the “chief fiscal officer” of the public agency will, by January 1, 2002, and at least once a year thereafter, file a report with the City setting forth (i) the amount of special taxes that have been collected and expended; (ii) the status of any project required or authorized to be funded by the special taxes; (iii) if bonds have been issued, the amount of bonds that have been collected and expended; and (iv) if bonds have been issued, the status of any project required or authorized to be funded from bond proceeds.

APPENDIX A

Summary of Fiscal Year 2020-21 Special Tax Levy

City of Merced
Community Facilities District No. 2003-2 (Services)
Special Tax Levy Summary for Fiscal Year 2020-21

Improvement Area	FY 2020-21 Single Family Residential		FY 2020-21 Multi-Family Residential		FY 2020-21 Retail Property		FY 2020-21 Office Property		FY 2020-21 Industrial Property		FY 2020-21 Other Property		Total FY 2020-21 Special Tax Revenue
	Tax per Unit	Residential Units	Tax per Unit	Residential Units	Tax per 1,000 Square Feet	Retail Property Square Feet	Tax per 1,000 Square Feet	Office Property Square Feet	Tax per 1,000 Square Feet	Industrial Property Square Feet	Tax per 1,000 Square Feet	Other Property Square Feet	
1	\$801.60	1006	\$696.28	0	\$93.60	0	\$86.30	0	\$58.50	0	\$93.60	0	\$806,409.60
2	\$942.02	340	\$788.44	0	\$160.90	0	\$150.66	0	\$99.46	0	\$160.90	0	\$320,286.80
3	\$867.42	273	\$748.94	0	\$117.02	0	\$111.16	0	\$70.20	0	\$117.02	0	\$236,805.66
4	\$890.82	129	\$760.64	0	\$130.18	0	\$122.86	0	\$78.98	0	\$130.18	0	\$114,915.78
5	\$715.30	53	\$627.52	0	\$62.90	0	\$54.12	0	\$42.42	0	\$62.90	0	\$37,910.90
6	\$766.50	6	\$693.36	0	\$58.50	0	\$58.50	0	\$32.18	0	\$58.50	0	\$4,599.00
7	\$1,025.40	485	\$877.66	0	\$169.68	0	\$168.22	0	\$98.00	0	\$169.68	0	\$497,319.00
8	\$0.00	0	\$0.00	0	\$0.00	0	\$0.00	0	\$0.00	0	\$0.00	0	\$0.00
9	\$940.56	131	\$795.74	0	\$153.58	0	\$144.80	0	\$93.60	0	\$153.58	0	\$123,213.36
10	\$702.12	92	\$624.60	0	\$51.18	0	\$45.34	0	\$33.64	0	\$51.18	0	\$64,595.04
11	\$933.24	210	\$792.82	0	\$147.74	0	\$140.42	0	\$89.22	0	\$147.74	0	\$195,980.40
12	\$640.70	0	\$586.56	0	\$20.46	44,659	\$17.54	15,350	\$14.62	0	\$20.46	0	\$1,182.96
13	\$867.42	12	\$688.96	0	\$169.68	0	\$146.26	0	\$117.02	0	\$169.68	0	\$10,409.04
14	\$737.24	217	\$628.98	0	\$83.36	0	\$71.66	0	\$58.50	0	\$83.36	0	\$159,981.08
15	\$923.00	53	\$801.60	0	\$127.26	0	\$125.80	0	\$73.12	0	\$127.26	0	\$48,919.00
16	\$810.88	47	\$688.96	0	\$109.14	0	\$99.22	0	\$70.88	0	\$109.14	0	\$38,111.36
17	\$748.50	11	\$620.92	0	\$103.48	0	\$86.46	0	\$73.70	0	\$103.48	0	\$8,233.50
18	\$905.86	14	\$749.92	0	\$155.94	0	\$141.76	0	\$100.64	0	\$155.94	0	\$12,682.04
19	\$613.82	0	\$578.38	28	\$0.00	0	\$0.00	0	\$0.00	0	\$0.00	0	\$16,194.64
20	\$613.82	0	\$578.38	113	\$0.00	0	\$0.00	0	\$0.00	0	\$0.00	0	\$65,356.94
21	\$979.58	128	\$776.86	0	\$211.22	0	\$188.54	0	\$138.92	0	\$211.22	0	\$125,386.24
22	\$1,066.06	335	\$883.18	0	\$208.38	0	\$198.46	0	\$126.16	0	\$208.38	0	\$357,130.10
23	\$1,097.24	43	\$843.48	0	\$275.02	0	\$246.66	0	\$181.44	0	\$275.02	0	\$47,181.32
24	\$1,032.02	40	\$859.08	0	\$194.20	0	\$184.28	0	\$117.66	0	\$194.20	0	\$41,280.80
25	\$1,295.70	101	\$1,044.78	0	\$309.04	0	\$296.28	0	\$185.70	0	\$309.04	0	\$130,865.70
26	\$1,342.48	72	\$1,053.30	0	\$318.96	0	\$304.78	0	\$191.38	0	\$318.96	0	\$96,658.56
27	\$1,182.30	60	\$992.34	0	\$235.32	0	\$232.48	0	\$134.66	0	\$235.32	0	\$70,938.00
28	\$1,342.48	12	\$1,053.30	0	\$318.96	0	\$304.78	0	\$191.38	0	\$318.96	0	\$16,109.76
29	\$1,428.96	6	\$1,080.22	0	\$416.78	0	\$384.16	0	\$263.68	0	\$416.78	0	\$8,573.76
30	\$921.46	20	\$789.62	0	\$137.50	0	\$131.84	0	\$82.22	0	\$137.50	0	\$18,429.20
31	\$243.82	0	\$197.04	0	\$83.64	0	\$87.88	0	\$42.52	0	\$83.64	324,228	\$27,118.44
32	\$1,400.62	0	\$1,260.26	0	\$228.22	35,909	\$256.58	10,000	\$100.64	42,181	\$256.58	0	\$15,006.06
33	\$1,601.92	19	\$1,356.66	0	\$357.24	0	\$368.58	0	\$188.54	0	\$368.58	0	\$30,436.48
34	\$1,204.98	0	\$1,051.88	0	\$206.96	0	\$215.48	36,779	\$106.32	0	\$215.48	0	\$7,925.14
35	\$769.76	0	\$679.04	96	\$75.12	0	\$70.88	2,596	\$46.78	0	\$75.12	0	\$65,371.84
36	\$822.22	0	\$684.70	72	\$126.16	0	\$110.56	0	\$83.64	0	\$126.16	0	\$49,298.40
40	\$1,168.12	0	\$854.82	0	\$341.64	0	\$299.12	0	\$229.64	0	\$341.64	0	\$0.00
Totals		3,915		309		80,568		64,725		42,181		324,228	\$3,870,815.90

APPENDIX B

***CFD Budget Worksheet for
Fiscal Year 2020-21***

City of Merced
Community Facilities District No. 2003-2 (Services)
DRAFT Fiscal Year 20-21 Budget Worksheet

Improvement Area	1	2	3	4	5
BUDGET ESTIMATION COMPONENTS					
Maximum Tax Rate					
Single Family Dwelling	801.60	942.02	867.42	890.82	715.30
Multi-family					
Retail					
Office					
Industrial					
Others					
Parcel/units Count	978	340	273	127	53
Retail Sq.Ft (in thousand)					
Officer Sq.Ft (in thousand)					
Industrial Sq.Ft (in thousand)					
Other Sq.Ft (in thousand)					
Estimate Delinquency	-	-	-	-	-
Est. Budgeted Revenue	\$ 783,965.00	\$ 320,287.00	\$ 236,806.00	\$ 113,134.00	\$ 37,911.00
LEVY COMPONENTS					
Est. Special Tax Assessment FY 2020-21	806,410.00	320,287.00	236,806.00	114,916.00	37,911.00
Transfer In from Fund 770 CFD Trust	-	-	-	-	-
Transfer In from Fund 160	38,408.00	13,108.00	10,522.00	4,894.00	2,045.00
TOTAL EST. REVENUE	822,373.00	333,395.00	247,328.00	118,028.00	39,956.00
Total Budgeted Revenue	\$ 822,373.00	\$ 333,395.00	\$ 247,328.00	\$ 118,028.00	\$ 39,956.00
Agency Staff and Expenses					
Administration (Fund 155)	11,936.00	4,066.00	3,265.00	1,519.00	634.00
Public Safety - Fire (Fund 156)	153,313.00	52,230.00	41,938.00	19,510.00	8,142.00
Public Safety - Police (Fund 157)	311,266.00	106,044.00	85,146.00	39,610.00	16,530.00
PW-Parks Maintenance (Fund 158)	34,690.00	11,818.00	9,489.00	4,415.00	1,842.00
PW-Street & Subdivision Trees (Fund 159)	17,615.00	6,001.00	4,817.00	2,242.00	935.00
PW-Street & Streetlight Maint. (Fund 160)	38,379.00	13,075.00	10,499.00	4,884.00	2,038.00
Development Services (Fund 161)	10,559.00	3,597.00	2,888.00	1,344.00	561.00
Recreation and Parks (Fund 162)	25,958.00	8,843.00	7,101.00	3,303.00	1,379.00
Airport Operations (Fund 163)	8,513.00	2,900.00	2,329.00	1,083.00	452.00
Subtotal	612,229.00	208,574.00	167,472.00	77,910.00	32,513.00
Project Specific					
Transfer Out:					
Fund 126-Mansionette	-	-	-	-	-
Fund 158-CFD PW Parks & Maint.	31,438.00	67,200.00	65,492.00	-	-
Fund 671-Facilities Maint.	19,485.00	7,435.00	3,053.00	1,934.00	1,755.00
Landscape Maintenance	139,984.00	115,413.00	27,423.00	27,264.00	6,279.00
Storm Drainage	8,929.00	4,980.00	3,915.00	5,637.00	3,828.00
Streetlights	13,920.00	4,920.00	3,540.00	1,140.00	1,428.00
Lease/ Rents	204.00	60.00	92.00	68.00	90.00
Telephone	-	-	-	-	-
Subtotal - Prof. SVCS, Material & Supplies	213,960.00	200,008.00	103,515.00	36,043.00	13,380.00
Total Agency Staff and Expenses	\$ 826,189.00	\$ 408,582.00	\$ 270,987.00	\$ 113,953.00	\$ 45,893.00
Consulting Services	2,666.00	909.00	730.00	340.00	142.00
County Auditor & Assessor Fees ⁽¹⁾	400.00	169.00	46.00	95.00	69.00
Direct Service Charge	8,354.00	3,421.00	3,508.00	3,532.00	3,627.00
Subtotal - CFD Admin Cost	11,420.00	4,499.00	4,284.00	3,967.00	3,838.00
Subtotal for Project Specific	225,380.00	204,507.00	107,799.00	40,010.00	17,218.00
Total Costs	\$ 837,609.00	\$ 413,081.00	\$ 275,271.00	\$ 117,920.00	\$ 49,731.00
ADJUSTMENTS APPLIED TO LEVY					
Miscellaneous/Adjustment Credit ⁽²⁾	\$ -	\$ (79,686.00)	\$ (27,943.00)	\$ -	\$ (9,775.00)
Miscellaneous/Adjustment Debit ⁽³⁾	-	-	-	108.00	-
TOTAL	-	(79,686.00)	(27,943.00)	108.00	(9,775.00)
TOTAL CHARGE					
Total charge (budget)	783,965.00	320,287.00	236,806.00	113,134.00	37,911.00
Applied Charge (Tax Roll)	806,410.00	320,287.00	236,806.00	114,916.00	37,911.00
Difference (number of parcel increase) ⁽⁴⁾	(22,445.00)	-	-	(1,782.00)	-
ADDITIONAL INFORMATION					
Number of Active Parcels	1,020	347	335	209	167
Number of Parcels Levied	1,006	340	273	129	53
Admin Costs as a Percent of Annual Levy	1.42%	1.40%	1.81%	3.45%	10.12%

City of Merced
Community Facilities District No. 2003-2 (Services)
DRAFT Fiscal Year 20-21 Budget Worksheet

Improvement Area	6	7	9	10	11
BUDGET ESTIMATION COMPONENTS					
Maximum Tax Rate					
Single Family Dwelling	766.50	1,025.40	940.56	702.12	933.24
Multi-family					
Retail					
Office					
Industrial					
Others					
Parcel/units Count	6	457	131	92	210
Retail Sq.Ft (in thousand)					
Officer Sq.Ft (in thousand)					
Industrial Sq.Ft (in thousand)					
Other Sq.Ft (in thousand)					
Estimate Delinquency	-	-	-	-	-
Est. Budgeted Revenue	\$ 4,599.00	\$ 468,608.00	\$ 123,213.00	\$ 64,595.00	\$ 195,980.00
LEVY COMPONENTS					
Est. Special Tax Assessment FY 2020-21	4,599.00	497,319.00	123,213.00	64,595.00	195,980.00
Transfer In from Fund 770 CFD Trust	-	-	-	-	-
Transfer In from Fund 160	231.00	17,606.00	5,051.00	3,548.00	8,096.00
TOTAL EST. REVENUE	4,830.00	486,214.00	128,264.00	68,143.00	204,076.00
Total Budgeted Revenue	\$ 4,830.00	\$ 486,214.00	\$ 128,264.00	\$ 68,143.00	\$ 204,076.00
Agency Staff and Expenses					
Administration (Fund 155)	72.00	5,466.00	1,567.00	1,100.00	2,512.00
Public Safety - Fire (Fund 156)	922.00	70,204.00	20,125.00	14,133.00	32,260.00
Public Safety - Police (Fund 157)	1,871.00	142,534.00	40,857.00	28,694.00	65,497.00
PW-Parks Maintenance (Fund 158)	209.00	15,885.00	4,554.00	3,198.00	7,300.00
PW-Street & Subdivision Trees (Fund 159)	106.00	8,066.00	2,312.00	1,624.00	3,706.00
PW-Street & Streetlight Maint. (Fund 160)	231.00	17,575.00	5,038.00	3,539.00	8,076.00
Development Services (Fund 161)	63.00	4,835.00	1,386.00	973.00	2,222.00
Recreation and Parks (Fund 162)	156.00	11,887.00	3,407.00	2,393.00	5,462.00
Airport Operations (Fund 163)	51.00	3,898.00	1,117.00	785.00	1,791.00
Subtotal	3,681.00	280,350.00	80,363.00	56,439.00	128,826.00
Project Specific					
Transfer Out:					
Fund 126-Mansionette	-	-	-	-	-
Fund 158-CFD PW Parks & Maint.	-	-	-	-	-
Fund 671-Facilities Maint.	53.00	4,446.00	-	1,569.00	2,128.00
Landscape Maintenance	600.00	200,913.00	39,948.00	6,934.00	59,945.00
Storm Drainage	300.00	12,360.00	3,305.00	1,224.00	4,960.00
Streetlights	73.00	11,016.00	912.00	756.00	2,628.00
Lease/ Rents	15.00	408.00	70.00	37.00	115.00
Telephone	-	-	-	-	-
Subtotal - Prof. SVCS, Material & Supplies	1,041.00	229,143.00	44,235.00	10,520.00	69,776.00
Total Agency Staff and Expenses	\$ 4,722.00	\$ 509,493.00	\$ 124,598.00	\$ 66,959.00	\$ 198,602.00
Consulting Services	16.00	1,222.00	360.00	252.00	576.00
County Auditor & Assessor Fees ⁽¹⁾	53.00	210.00	96.00	83.00	124.00
Direct Service Charge	420.00	12,244.00	3,098.00	3,192.00	4,593.00
Subtotal - CFD Admin Cost	489.00	13,676.00	3,554.00	3,527.00	5,293.00
Subtotal for Project Specific	1,530.00	242,819.00	47,789.00	14,047.00	75,069.00
Total Costs	\$ 5,211.00	\$ 523,169.00	\$ 128,152.00	\$ 70,486.00	\$ 203,895.00
ADJUSTMENTS APPLIED TO LEVY					
Miscellaneous/Adjustment Credit ⁽²⁾	\$ (381.00)	\$ (36,955.00)	\$ -	\$ (2,343.00)	\$ -
Miscellaneous/Adjustment Debit ⁽³⁾	-	-	112.00	-	181.00
TOTAL	(381.00)	(36,955.00)	112.00	(2,343.00)	181.00
TOTAL CHARGE					
Total charge (budget)	4,599.00	468,608.00	123,213.00	64,595.00	195,980.00
Applied Charge (Tax Roll)	4,599.00	497,319.00	123,213.00	64,595.00	195,980.00
Difference (number of parcel increase) ⁽⁴⁾	-	(28,711.00)	-	-	-
ADDITIONAL INFORMATION					
Number of Active Parcels	9	716	131	92	211
Number of Parcels Levied	6	485	131	92	210
Admin Costs as a Percent of Annual Levy	10.63%	2.75%	2.88%	5.46%	2.70%

City of Merced
Community Facilities District No. 2003-2 (Services)
DRAFT Fiscal Year 20-21 Budget Worksheet

Improvement Area	12	13	14	15	16
BUDGET ESTIMATION COMPONENTS					
Maximum Tax Rate					
Single Family Dwelling	-	867.42	737.24	923.00	810.88
Multi-family					
Retail	20.46				
Office	17.54				
Industrial					
Others					
Parcel/units Count	-	12	217	53	47
Retail Sq.Ft (in thousand)	44.66				
Officer Sq.Ft (in thousand)	15.35				
Industrial Sq.Ft (in thousand)					
Other Sq.Ft (in thousand)					
Estimate Delinquency	-	-	-	-	-
Est. Budgeted Revenue	\$ 1,183.00	\$ 10,409.00	\$ 159,981.00	\$ 48,919.00	\$ 38,111.00
LEVY COMPONENTS					
Est. Special Tax Assessment FY 2020-21	1,183.00	10,409.00	159,981.00	48,919.00	38,111.00
Transfer In from Fund 770 CFD Trust	-	-	-	-	-
Transfer In from Fund 160	-	462.00	8,385.00	2,044.00	1,808.00
TOTAL EST. REVENUE	1,183.00	10,871.00	168,366.00	50,963.00	39,919.00
Total Budgeted Revenue	\$ 1,183.00	\$ 10,871.00	\$ 168,366.00	\$ 50,963.00	\$ 29,628.00
Agency Staff and Expenses					
Administration (Fund 155)	-	144.00	2,595.00	634.00	562.00
Public Safety - Fire (Fund 156)	-	1,843.00	33,336.00	8,142.00	7,215.00
Public Safety - Police (Fund 157)	-	3,743.00	67,680.00	16,530.00	14,648.00
PW-Parks Maintenance (Fund 158)	-	417.00	7,543.00	1,842.00	1,634.00
PW-Street & Subdivision Trees (Fund 159)	-	212.00	3,830.00	935.00	829.00
PW-Street & Streetlight Maint. (Fund 160)	-	462.00	8,369.00	2,038.00	1,808.00
Development Services (Fund 161)	-	127.00	2,296.00	561.00	497.00
Recreation and Parks (Fund 162)	-	312.00	5,644.00	1,379.00	1,222.00
Airport Operations (Fund 163)	-	102.00	1,851.00	452.00	400.00
Subtotal	-	7,362.00	133,144.00	32,513.00	28,815.00
Project Specific					
Transfer Out:					
Fund 126-Mansionette	-	-	-	-	-
Fund 158-CFD PW Parks & Maint.	-	-	-	-	-
Fund 671-Facilities Maint.	-	589.00	2,660.00	2,071.00	-
Landscape Maintenance	1,116.00	1,672.00	20,558.00	15,378.00	12,077.00
Storm Drainage	-	400.00	4,872.00	1,275.00	-
Streetlights	-	264.00	1,560.00	1,620.00	-
Lease/ Rents	-	180.00	115.00	11.00	-
Telephone	-	-	-	-	-
Subtotal - Prof. SVCS, Material & Supplies	1,116.00	3,105.00	29,765.00	20,355.00	12,077.00
Total Agency Staff and Expenses	\$ 1,116.00	\$ 10,467.00	\$ 162,909.00	\$ 52,868.00	\$ 40,892.00
Consulting Services	11.00	33.00	516.00	145.00	126.00
County Auditor & Assessor Fees ⁽¹⁾	52.00	55.00	126.00	69.00	67.00
Direct Service Charge	5.00	306.00	4,764.00	2,326.00	61.00
Subtotal - CFD Admin Cost	68.00	394.00	5,406.00	2,540.00	254.00
Subtotal for Project Specific	1,184.00	3,499.00	35,171.00	22,895.00	12,331.00
Total Costs	\$ 1,184.00	\$ 10,861.00	\$ 168,315.00	\$ 55,408.00	\$ 41,146.00
ADJUSTMENTS APPLIED TO LEVY					
Miscellaneous/Adjustment Credit ⁽²⁾	\$ (1.00)	\$ -	\$ -	\$ (4,445.00)	\$ (11,518.00)
Miscellaneous/Adjustment Debit ⁽³⁾	-	10.00	51.00	-	-
TOTAL	(1.00)	10.00	51.00	(4,445.00)	(11,518.00)
TOTAL CHARGE					
Total charge (budget)	1,183.00	10,409.00	159,981.00	48,919.00	38,111.00
Applied Charge (Tax Roll)	1,183.00	10,409.00	159,981.00	48,919.00	38,111.00
Difference (number of parcel increase) ⁽⁴⁾	-	-	-	-	-
ADDITIONAL INFORMATION					
Number of Active Parcels	5	12	218	138	47
Number of Parcels Levied	4	12	217	53	47
Admin Costs as a Percent of Annual Levy	5.75%	3.79%	3.38%	5.19%	0.67%

City of Merced
Community Facilities District No. 2003-2 (Services)
DRAFT Fiscal Year 20-21 Budget Worksheet

Improvement Area	17	18	19	20	21
BUDGET ESTIMATION COMPONENTS					
Maximum Tax Rate					
Single Family Dwelling	748.50	905.86	-	-	979.58
Multi-family			578.38	578.38	
Retail					
Office					
Industrial					
Others					
Parcel/units Count	9	14	28	113	128
Retail Sq.Ft (in thousand)					
Officer Sq.Ft (in thousand)					
Industrial Sq.Ft (in thousand)					
Other Sq.Ft (in thousand)					
Estimate Delinquency	-	-	-	-	-
Est. Budgeted Revenue	\$ 6,737.00	\$ 12,682.00	\$ 16,195.00	\$ 65,357.00	\$ 125,386.00
LEVY COMPONENTS					
Est. Special Tax Assessment FY 2020-21	8,234.00	12,682.00	16,195.00	65,357.00	125,386.00
Transfer In from Fund 770 CFD Trust	-	-	-	-	-
Transfer In from Fund 160	348.00	539.00	1,008.00	4,072.00	4,930.00
TOTAL EST. REVENUE	7,085.00	13,221.00	17,203.00	69,429.00	130,316.00
Total Budgeted Revenue	\$ 7,085.00	\$ 13,221.00	\$ 17,203.00	\$ 69,429.00	\$ 130,316.00
Agency Staff and Expenses					
Administration (Fund 155)	107.00	167.00	312.00	1,263.00	1,530.00
Public Safety - Fire (Fund 156)	1,382.00	2,149.00	4,010.00	16,220.00	19,649.00
Public Safety - Police (Fund 157)	2,805.00	4,364.00	8,141.00	32,931.00	39,894.00
PW-Parks Maintenance (Fund 158)	313.00	487.00	908.00	3,673.00	4,449.00
PW-Street & Subdivision Trees (Fund 159)	159.00	247.00	461.00	1,866.00	2,258.00
PW-Street & Streetlight Maint. (Fund 160)	346.00	538.00	1,004.00	4,063.00	4,922.00
Development Services (Fund 161)	95.00	148.00	276.00	1,117.00	1,354.00
Recreation and Parks (Fund 162)	234.00	364.00	679.00	2,746.00	3,327.00
Airport Operations (Fund 163)	77.00	119.00	222.00	900.00	1,091.00
Subtotal	5,518.00	8,583.00	16,013.00	64,779.00	78,474.00
Project Specific					
Transfer Out:					
Fund 126-Mansionette	-	-	-	-	-
Fund 158-CFD PW Parks & Maint.	-	-	-	-	-
Fund 671-Facilities Maint.	278.00	294.00	-	-	-
Landscape Maintenance	-	400.00	1,007.00	3,361.00	42,767.00
Storm Drainage	503.00	4,785.00	-	-	6,415.00
Streetlights	192.00	324.00	-	420.00	828.00
Lease/ Rents	180.00	113.00	-	-	135.00
Telephone	-	-	-	-	-
Subtotal - Prof. SVCS, Material & Supplies	1,153.00	5,916.00	1,007.00	3,781.00	50,145.00
Total Agency Staff and Expenses	\$ 6,671.00	\$ 14,499.00	\$ 17,020.00	\$ 68,560.00	\$ 128,619.00
Consulting Services	24.00	37.00	75.00	302.00	342.00
County Auditor & Assessor Fees ⁽¹⁾	54.00	55.00	51.00	51.00	95.00
Direct Service Charge	327.00	1,993.00	36.00	437.00	4,149.00
Subtotal - CFD Admin Cost	405.00	2,085.00	162.00	790.00	4,586.00
Subtotal for Project Specific	1,558.00	8,001.00	1,169.00	4,571.00	54,731.00
Total Costs	\$ 7,076.00	\$ 16,584.00	\$ 17,182.00	\$ 69,350.00	\$ 133,205.00
ADJUSTMENTS APPLIED TO LEVY					
Miscellaneous/Adjustment Credit ⁽²⁾	\$ -	\$ (3,363.00)	\$ -	\$ -	\$ (2,889.00)
Miscellaneous/Adjustment Debit ⁽³⁾	9.00	-	21.00	79.00	-
TOTAL	9.00	(3,363.00)	21.00	79.00	(2,889.00)
TOTAL CHARGE					
Total charge (budget)	6,737.00	12,682.00	16,195.00	65,357.00	125,386.00
Applied Charge (Tax Roll)	8,234.00	12,682.00	16,195.00	65,357.00	125,386.00
Difference (number of parcel increase) ⁽⁴⁾	(1,497.00)	-	-	-	-
ADDITIONAL INFORMATION					
Number of Active Parcels	28	24	1	1	129
Number of Parcels Levied	11	14	1	1	128
Admin Costs as a Percent of Annual Levy	4.92%	16.44%	1.00%	1.21%	3.66%

City of Merced
Community Facilities District No. 2003-2 (Services)
DRAFT Fiscal Year 20-21 Budget Worksheet

Improvement Area	22	23	24	25	26
BUDGET ESTIMATION COMPONENTS					
Maximum Tax Rate					
Single Family Dwelling	1,066.06	1,097.24	1,032.02	1,295.70	1,342.48
Multi-family					
Retail					
Office					
Industrial					
Others					
Parcel/units Count	314	40	36	101	72
Retail Sq.Ft (in thousand)					
Officer Sq.Ft (in thousand)					
Industrial Sq.Ft (in thousand)					
Other Sq.Ft (in thousand)					
Estimate Delinquency	-	-	-	-	-
Est. Budgeted Revenue	\$ 334,743.00	\$ 43,890.00	\$ 37,153.00	\$ 130,866.00	\$ 96,659.00
LEVY COMPONENTS					
Est. Special Tax Assessment FY 2020-21	357,130.00	47,181.00	41,281.00	130,866.00	96,659.00
Transfer In from Fund 770 CFD Trust	-	-	-	-	-
Transfer In from Fund 160	12,122.00	1,542.00	1,385.00	3,891.00	2,777.00
TOTAL EST. REVENUE	346,865.00	45,432.00	38,538.00	134,757.00	99,436.00
Total Budgeted Revenue	\$ 346,865.00	\$ 45,432.00	\$ 38,538.00	\$ 134,757.00	\$ 99,436.00
Agency Staff and Expenses					
Administration (Fund 155)	3,752.00	478.00	430.00	1,206.00	860.00
Public Safety - Fire (Fund 156)	48,202.00	6,140.00	5,526.00	15,505.00	11,053.00
Public Safety - Police (Fund 157)	97,864.00	12,467.00	11,220.00	31,479.00	22,440.00
PW-Parks Maintenance (Fund 158)	10,915.00	1,390.00	1,251.00	3,511.00	2,503.00
PW-Street & Subdivision Trees (Fund 159)	5,539.00	706.00	635.00	1,782.00	1,270.00
PW-Street & Streetlight Maint. (Fund 160)	12,101.00	1,539.00	1,385.00	3,884.00	2,769.00
Development Services (Fund 161)	3,322.00	423.00	381.00	1,068.00	762.00
Recreation and Parks (Fund 162)	8,161.00	1,040.00	936.00	2,625.00	1,871.00
Airport Operations (Fund 163)	2,674.00	341.00	307.00	861.00	613.00
Subtotal	192,530.00	24,524.00	22,071.00	61,921.00	44,141.00
Project Specific					
Transfer Out:					
Fund 126-Mansionette	-	-	-	-	-
Fund 158-CFD PW Parks & Maint.	37,235.00	-	-	-	-
Fund 671-Facilities Maint.	5,471.00	494.00	-	1,401.00	-
Landscape Maintenance	89,943.00	7,456.00	15,239.00	64,112.00	43,596.00
Storm Drainage	11,451.00	8,941.00	-	4,491.00	9,200.00
Streetlights	3,648.00	1,505.00	-	840.00	816.00
Lease/ Rents	137.00	180.00	-	102.00	88.00
Telephone	-	-	-	-	-
Subtotal - Prof. SVCS, Material & Supplies	147,885.00	18,576.00	15,239.00	70,946.00	53,700.00
Total Agency Staff and Expenses	\$ 340,415.00	\$ 43,100.00	\$ 37,310.00	\$ 132,867.00	\$ 97,841.00
Consulting Services	840.00	107.00	96.00	270.00	193.00
County Auditor & Assessor Fees ⁽¹⁾	160.00	64.00	63.00	86.00	76.00
Direct Service Charge	5,262.00	2,356.00	1,039.00	1,447.00	1,262.00
Subtotal - CFD Admin Cost	6,262.00	2,527.00	1,198.00	1,803.00	1,531.00
Subtotal for Project Specific	154,147.00	21,103.00	16,437.00	72,749.00	55,231.00
Total Costs	\$ 346,677.00	\$ 45,627.00	\$ 38,508.00	\$ 134,670.00	\$ 99,372.00
ADJUSTMENTS APPLIED TO LEVY					
Miscellaneous/Adjustment Credit ⁽²⁾	\$ -	\$ -	\$ -	\$ -	\$ -
Miscellaneous/Adjustment Debit ⁽³⁾	188.00	-	30.00	87.00	64.00
TOTAL	188.00	-	30.00	87.00	64.00
TOTAL CHARGE					
Total charge (budget)	334,743.00	43,890.00	37,153.00	130,866.00	96,659.00
Applied Charge (Tax Roll)	357,130.00	47,181.00	41,281.00	130,866.00	96,659.00
Difference (number of parcel increase) ⁽⁴⁾	(22,387.00)	(3,291.00)	(4,128.00)	-	-
ADDITIONAL INFORMATION					
Number of Active Parcels	288	67	260	101	72
Number of Parcels Levied	335	43	40	101	72
Admin Costs as a Percent of Annual Levy	1.75%	5.36%	2.90%	1.38%	1.58%

City of Merced
Community Facilities District No. 2003-2 (Services)
DRAFT Fiscal Year 20-21 Budget Worksheet

Improvement Area	27	28	29	30	31
BUDGET ESTIMATION COMPONENTS					
Maximum Tax Rate					
Single Family Dwelling	1,182.30	1,342.48	1,428.96	921.46	-
Multi-family					
Retail					
Office					
Industrial					
Others					83.64
Parcel/units Count	60	12	6	20	-
Retail Sq.Ft (in thousand)					
Officer Sq.Ft (in thousand)					
Industrial Sq.Ft (in thousand)					
Other Sq.Ft (in thousand)					324.23
Estimate Delinquency	-	-	-	-	-
Est. Budgeted Revenue	\$ 70,938.00	\$ 16,110.00	\$ 8,574.00	\$ 18,429.00	\$ 27,118.00
LEVY COMPONENTS					
Est. Special Tax Assessment FY 2020-21	70,938.00	16,110.00	8,574.00	18,429.00	27,118.00
Transfer In from Fund 770 CFD Trust	-	1,457.00	-	-	-
Transfer In from Fund 160	2,313.00	542.00	231.00	761.00	-
TOTAL EST. REVENUE	73,251.00	18,109.00	8,805.00	19,190.00	27,118.00
Total Budgeted Revenue	\$ 73,251.00	\$ 18,109.00	\$ 8,805.00	\$ 19,190.00	\$ 27,118.00
Agency Staff and Expenses					
Administration (Fund 155)	717.00	143.00	72.00	239.00	-
Public Safety - Fire (Fund 156)	9,211.00	1,842.00	921.00	3,070.00	-
Public Safety - Police (Fund 157)	18,700.00	3,740.00	1,870.00	6,233.00	-
PW-Parks Maintenance (Fund 158)	2,086.00	417.00	209.00	695.00	-
PW-Street & Subdivision Trees (Fund 159)	1,058.00	212.00	106.00	353.00	-
PW-Street & Streetlight Maint. (Fund 160)	2,307.00	462.00	231.00	761.00	-
Development Services (Fund 161)	635.00	127.00	63.00	212.00	-
Recreation and Parks (Fund 162)	1,559.00	312.00	156.00	520.00	-
Airport Operations (Fund 163)	511.00	102.00	51.00	170.00	-
Subtotal	36,784.00	7,357.00	3,679.00	12,253.00	-
Project Specific					
Transfer Out:					
Fund 126-Mansionette	-	-	-	-	4,530.00
Fund 158-CFD PW Parks & Maint.	-	-	-	-	-
Fund 671-Facilities Maint.	1,018.00	-	-	172.00	-
Landscape Maintenance	26,443.00	3,880.00	11,762.00	7,656.00	16,122.00
Storm Drainage	3,897.00	4,539.00	1,500.00	535.00	5,400.00
Streetlights	708.00	2,800.00	-	2,600.00	480.00
Lease/ Rents	90.00	15.00	180.00	11.00	40.00
Telephone	-	-	-	-	-
Subtotal - Prof. SVCS, Material & Supplies	32,156.00	11,234.00	13,442.00	10,974.00	26,572.00
Total Agency Staff and Expenses	\$ 68,940.00	\$ 18,591.00	\$ 17,121.00	\$ 23,227.00	\$ 26,572.00
Consulting Services	160.00	37.00	16.00	53.00	5.00
County Auditor & Assessor Fees ⁽¹⁾	73.00	55.00	53.00	57.00	51.00
Direct Service Charge	4,025.00	167.00	779.00	2,628.00	3,091.00
Subtotal - CFD Admin Cost	4,258.00	259.00	848.00	2,738.00	3,147.00
Subtotal for Project Specific	36,414.00	11,493.00	14,290.00	13,712.00	29,719.00
Total Costs	\$ 73,198.00	\$ 18,850.00	\$ 17,969.00	\$ 25,965.00	\$ 29,719.00
ADJUSTMENTS APPLIED TO LEVY					
Miscellaneous/Adjustment Credit ⁽²⁾	\$ -	\$ (741.00)	\$ (9,164.00)	\$ (6,775.00)	\$ (2,601.00)
Miscellaneous/Adjustment Debit ⁽³⁾	53.00	-	-	-	-
TOTAL	53.00	(741.00)	(9,164.00)	(6,775.00)	(2,601.00)
TOTAL CHARGE					
Total charge (budget)	70,938.00	16,110.00	8,574.00	18,429.00	27,118.00
Applied Charge (Tax Roll)	70,938.00	16,110.00	8,574.00	18,429.00	27,118.00
Difference (number of parcel increase) ⁽⁴⁾	-	-	-	-	-
ADDITIONAL INFORMATION					
Number of Active Parcels	159	14	143	124	4
Number of Parcels Levied	60	12	6	20	2
Admin Costs as a Percent of Annual Levy	6.00%	1.61%	9.89%	14.86%	11.60%

City of Merced
Community Facilities District No. 2003-2 (Services)
DRAFT Fiscal Year 20-21 Budget Worksheet

Improvement Area	32	33	34	35	36	Total Budget
BUDGET ESTIMATION COMPONENTS						
Maximum Tax Rate						
Single Family Dwelling	-	1,601.92	-	-	-	
Multi-family				679.04	684.70	
Retail	228.22					
Office	256.58		215.48	70.88		
Industrial	100.64					
Others						
Parcel/units Count	-	19	-	96	-	4,064
Retail Sq.Ft (in thousand)	35.91					80.57
Officer Sq.Ft (in thousand)	10.00		36.78	2.60		64.73
Industrial Sq.Ft (in thousand)	42.19					42.19
Other Sq.Ft (in thousand)						324.23
Estimate Delinquency	-	-	-	-	-	-
Est. Budgeted Revenue	\$ 15,006.00	\$ 30,436.00	\$ 7,925.00	\$ 65,372.00	\$ -	\$ 3,737,277.00
LEVY COMPONENTS						
Est. Special Tax Assessment FY 2020-21	15,006.00	30,436.00	7,925.00	65,372.00	49,298.00	3,870,816.00
Transfer In from Fund 770 CFD Trust	-	-	-	-	-	1,457.00
Transfer In from Fund 160	-	732.00	-	3,482.00	-	156,883.00
TOTAL EST. REVENUE	15,006.00	31,168.00	7,925.00	68,854.00	-	3,895,617.00
Total Budgeted Revenue	\$ 15,006.00	\$ 31,168.00	\$ 7,925.00	\$ 68,854.00	\$ -	\$ 3,895,617.00
Agency Staff and Expenses						
Administration (Fund 155)	-	227.00	-	1,081.00	-	48,656.00
Public Safety - Fire (Fund 156)	-	2,917.00	-	13,886.00	-	624,996.00
Public Safety - Police (Fund 157)	-	5,921.00	-	28,193.00	-	1,268,912.00
PW-Parks Maintenance (Fund 158)	-	659.00	-	3,144.00	-	141,446.00
PW-Street & Subdivision Trees (Fund 159)	-	335.00	-	1,597.00	-	71,814.00
PW-Street & Streetlight Maint. (Fund 160)	-	732.00	-	3,479.00	-	156,534.00
Development Services (Fund 161)	-	201.00	-	2,789.00	-	44,882.00
Recreation and Parks (Fund 162)	-	494.00	-	518.00	-	103,988.00
Airport Operations (Fund 163)	-	162.00	-	771.00	-	34,696.00
Subtotal	-	11,648.00	-	55,458.00	-	2,495,924.00
Project Specific						
Transfer Out:						
Fund 126-Mansionette	-	-	747.00	-	-	5,277.00
Fund 158-CFD PW Parks & Maint.	-	-	-	-	-	201,365.00
Fund 671-Facilities Maint.	-	-	-	-	-	56,306.00
Landscape Maintenance	14,084.00	17,789.00	2,856.00	13,208.00	-	1,057,185.00
Storm Drainage	468.00	400.00	2,400.00	1,606.00	-	122,516.00
Streetlights	-	540.00	1,800.00	3,398.00	-	64,676.00
Lease/ Rents	7.00	60.00	60.00	-	-	2,863.00
Telephone	-	-	-	-	-	-
Subtotal - Prof. SVCS, Material & Supplies	14,559.00	18,789.00	7,863.00	18,212.00	-	1,510,188.00
Total Agency Staff and Expenses	\$ 14,559.00	\$ 30,437.00	\$ 7,863.00	\$ 73,670.00	\$ -	\$ 3,965,220.00
Consulting Services	3.00	51.00	5.00	257.00	-	10,917.00
County Auditor & Assessor Fees ⁽¹⁾	51.00	57.00	51.00	51.00	-	2,968.00
Direct Service Charge	394.00	607.00	6.00	124.00	-	83,580.00
Subtotal - CFD Admin Cost	448.00	715.00	62.00	432.00	-	97,465.00
Subtotal for Project Specific	15,007.00	19,504.00	7,925.00	18,644.00	-	1,607,653.00
Total Costs	\$ 15,007.00	\$ 31,152.00	\$ 7,925.00	\$ 74,102.00	\$ -	\$ 4,103,577.00
ADJUSTMENTS APPLIED TO LEVY						
Miscellaneous/Adjustment Credit ⁽²⁾	\$ (1.00)	\$ -	\$ -	\$ (5,248.00)	\$ -	(203,829.00)
Miscellaneous/Adjustment Debit ⁽³⁾	-	16.00	-	-	-	1,009.00
TOTAL	(1.00)	16.00	-	(5,248.00)	-	(202,820.00)
TOTAL CHARGE						
Total charge (budget)	15,006.00	30,436.00	7,925.00	65,372.00	-	3,737,277.00
Applied Charge (Tax Roll)	15,006.00	30,436.00	7,925.00	65,372.00	49,298.00	3,870,816.00
Difference (number of parcel increase) ⁽⁴⁾	-	-	-	-	(49,298.00)	(133,539.00)
ADDITIONAL INFORMATION						
Number of Active Parcels	3	20	5	1	2	5,105
Number of Parcels Levied	3	19	2	1	1	3,930
Admin Costs as a Percent of Annual Levy	2.99%	2.35%	0.78%	0.66%	0.00%	

Improvement Area

References:

- (1) Per the Merced County Auditor's office, the charge for placing assessment on the tax roll is \$50.00 per Fund Number plus \$0.35 per parcel.
- (2) Adjustment Credit contributed from Cash Reserve.
- (3) Adjustment Debit contributed to Cash Reserve.
- (4) The difference is due to estimated number of parcel used for budget and the amount on this worksheet is based on the actual number of parcels levy at County for FY 2020-2021

Source: City of Merced; Goodwin Consulting Group, Inc.

APPENDIX C

*Fiscal Year 2020-21
Special Tax Levy for
Individual Assessor's Parcels*

City of Merced
Community Facilities District No. 2003-2 (Services)
Special Tax Levy for Fiscal Year 2020-21

Assessor's Parcel Number	Owner	Situs Address	Improvement Area	Land Use	Units	Building Square Feet	Maximum Special Tax per Unit / 1,000 Sq. Ft.	Maximum Special Tax per Parcel	Actual Special Tax per Parcel
008 - 010 - 015 - 000	CITY OF MERCED		4	Exempt			\$0.00	\$0.00	\$0.00
008 - 010 - 030 - 000	CITY OF MERCED		4	Exempt			\$0.00	\$0.00	\$0.00
008 - 010 - 060 - 000	CITY OF MERCED		4	Exempt			\$0.00	\$0.00	\$0.00
008 - 010 - 067 - 000	CITY OF MERCED		22	Exempt			\$0.00	\$0.00	\$0.00
008 - 010 - 069 - 000	CITY OF MERCED		4	Exempt			\$0.00	\$0.00	\$0.00
008 - 010 - 071 - 000	2980 EAST YOSEMITE LLC	2980 E YOSEMITE AVE	36	Multi-Family	72		\$684.70 per Unit	\$49,298.40	\$49,298.40
008 - 010 - 075 - 000	2980 EAST YOSEMITE LLC		22	Undeveloped			\$0.00	\$0.00	\$0.00
008 - 391 - 001 - 000	ESTEBAN ANTONIO MARTINEZ HERNANDEZ	3509 VERANDA CT	4	Single Family	1		\$890.82 per Unit	\$890.82	\$890.82
008 - 391 - 002 - 000	THOMAS E LEWIS	3515 VERANDA CT	4	Single Family	1		\$890.82 per Unit	\$890.82	\$890.82
008 - 391 - 003 - 000	MIGUEL A & SONIA A GARCIA	3521 VERANDA CT	4	Single Family	1		\$890.82 per Unit	\$890.82	\$890.82
008 - 391 - 004 - 000	KENNETH COOPER	3537 VERANDA CT	4	Single Family	1		\$890.82 per Unit	\$890.82	\$890.82
008 - 391 - 005 - 000	CHRIS CURTIS	3549 VERANDA CT	4	Single Family	1		\$890.82 per Unit	\$890.82	\$890.82
008 - 391 - 006 - 000	JOSHUA R & ASHLEY N SHAW	3560 VERANDA CT	4	Single Family	1		\$890.82 per Unit	\$890.82	\$890.82
008 - 391 - 007 - 000	JANICE ELAINE WILLIAMS	3552 VERANDA CT	4	Single Family	1		\$890.82 per Unit	\$890.82	\$890.82
008 - 391 - 008 - 000	NAITE & WU SHIHCHI HSIUNG	3540 VERANDA CT	4	Single Family	1		\$890.82 per Unit	\$890.82	\$890.82
008 - 391 - 009 - 000	NICOLE ANNETTE EASON-WOODS	3526 VERANDA CT	4	Single Family	1		\$890.82 per Unit	\$890.82	\$890.82
008 - 391 - 010 - 000	GARY GLENN COBURN	3514 VERANDA CT	4	Single Family	1		\$890.82 per Unit	\$890.82	\$890.82
008 - 391 - 011 - 000	RUSSELL OSBORNE	3502 VERANDA CT	4	Single Family	1		\$890.82 per Unit	\$890.82	\$890.82
008 - 391 - 012 - 000	BRIGHT DEVELOPMENT INC	3507 CREEKVIEW CT	4	Undeveloped			\$0.00	\$0.00	\$0.00
008 - 391 - 013 - 000	BRIGHT DEVELOPMENT INC	3513 CREEKVIEW CT	4	Undeveloped			\$0.00	\$0.00	\$0.00
008 - 391 - 014 - 000	BRIGHT DEVELOPMENT INC	3527 CREEKVIEW CT	4	Undeveloped			\$0.00	\$0.00	\$0.00
008 - 391 - 015 - 000	BRIGHT DEVELOPMENT INC	3533 CREEKVIEW CT	4	Single Family	1		\$890.82 per Unit	\$890.82	\$890.82
008 - 391 - 016 - 000	BRIGHT DEVELOPMENT INC	3541 CREEKVIEW CT	4	Single Family	1		\$890.82 per Unit	\$890.82	\$890.82
008 - 391 - 017 - 000	BRIGHT DEVELOPMENT INC	3557 CREEKVIEW CT	4	Single Family	1		\$890.82 per Unit	\$890.82	\$890.82
008 - 391 - 018 - 000	BRIGHT DEVELOPMENT INC	3562 CREEKVIEW CT	4	Single Family	1		\$890.82 per Unit	\$890.82	\$890.82
008 - 391 - 019 - 000	BRIGHT DEVELOPMENT INC	3544 CREEKVIEW CT	4	Single Family	1		\$890.82 per Unit	\$890.82	\$890.82
008 - 391 - 020 - 000	BRIGHT DEVELOPMENT INC	3536 CREEKVIEW CT	4	Undeveloped			\$0.00	\$0.00	\$0.00
008 - 391 - 021 - 000	BRIGHT DEVELOPMENT INC	3524 CREEKVIEW CT	4	Single Family	1		\$890.82 per Unit	\$890.82	\$890.82
008 - 391 - 022 - 000	BRIGHT DEVELOPMENT INC	3518 CREEKVIEW CT	4	Single Family	1		\$890.82 per Unit	\$890.82	\$890.82
008 - 391 - 023 - 000	BRIGHT DEVELOPMENT INC	3504 CREEKVIEW CT	4	Single Family	1		\$890.82 per Unit	\$890.82	\$890.82
008 - 391 - 024 - 000	CALIFORNIA RENTAL PROPERTIES II L P	3509 WHITEWATER WAY	4	Single Family	1		\$890.82 per Unit	\$890.82	\$890.82
008 - 391 - 025 - 000	JIANNWEN & SU JUNG-I HUANG	3517 WHITEWATER WAY	4	Single Family	1		\$890.82 per Unit	\$890.82	\$890.82
008 - 391 - 026 - 000	JOSE D & NORA I CADIZ	3525 WHITEWATER WAY	4	Single Family	1		\$890.82 per Unit	\$890.82	\$890.82
008 - 391 - 027 - 000	VALERIE E MOORE	3531 WHITEWATER WAY	4	Single Family	1		\$890.82 per Unit	\$890.82	\$890.82
008 - 391 - 028 - 000	PETER & KRISTINA VILLARREAL	3557 WHITEWATER WAY	4	Single Family	1		\$890.82 per Unit	\$890.82	\$890.82
008 - 391 - 029 - 000	BRIGHT DEVELOPMENT INC	3563 WHITEWATER WAY	4	Single Family	1		\$890.82 per Unit	\$890.82	\$890.82
008 - 392 - 001 - 000	ERIC W M WONG	2305 MARINER WAY	4	Single Family	1		\$890.82 per Unit	\$890.82	\$890.82
008 - 392 - 002 - 000	ANTHONY MATTHEW COUPLAND SOLIS	2309 MARINER WAY	4	Single Family	1		\$890.82 per Unit	\$890.82	\$890.82
008 - 392 - 003 - 000	HAROLD L SCHICK	2313 MARINER WAY	4	Single Family	1		\$890.82 per Unit	\$890.82	\$890.82
008 - 392 - 004 - 000	ENRIQUE & ALICIA D MARTINEZ	2317 MARINER WAY	4	Single Family	1		\$890.82 per Unit	\$890.82	\$890.82
008 - 392 - 005 - 000	COLIN M & JENNIFER W DOWNS	2325 MARINER WAY	4	Single Family	1		\$890.82 per Unit	\$890.82	\$890.82
008 - 392 - 006 - 000	MARK & KAZUMI TSUCHIYOSE	2331 MARINER WAY	4	Single Family	1		\$890.82 per Unit	\$890.82	\$890.82
008 - 392 - 007 - 000	SHU CHUN MA	2335 MARINER WAY	4	Single Family	1		\$890.82 per Unit	\$890.82	\$890.82
008 - 392 - 008 - 000	KLA HOME LLC	2341 MARINER WAY	4	Single Family	1		\$890.82 per Unit	\$890.82	\$890.82
008 - 392 - 009 - 000	QIANG & WANG KEQIONG HU	2347 MARINER WAY	4	Single Family	1		\$890.82 per Unit	\$890.82	\$890.82
008 - 392 - 010 - 000	TIMOTHY A BENNETT	2351 MARINER WAY	4	Single Family	1		\$890.82 per Unit	\$890.82	\$890.82
008 - 392 - 011 - 000	ROBERT & CONNIE COOK	2357 MARINER WAY	4	Single Family	1		\$890.82 per Unit	\$890.82	\$890.82

City of Merced
Community Facilities District No. 2003-2 (Services)
Special Tax Levy for Fiscal Year 2020-21

Assessor's Parcel Number	Owner	Situs Address	Improvement Area	Land Use	Units	Building Square Feet	Maximum Special Tax per Unit / 1,000 Sq. Ft.	Maximum Special Tax per Parcel	Actual Special Tax per Parcel
008 - 393 - 001 - 000	XIANDE & ZHAO LIYING MENG	2308 MARINER WAY	4	Single Family	1		\$890.82 per Unit	\$890.82	\$890.82
008 - 393 - 002 - 000	ANDREW C & KERRY E MCIVER	2314 MARINER WAY	4	Single Family	1		\$890.82 per Unit	\$890.82	\$890.82
008 - 393 - 003 - 000	JEDD E & RACHEL R MEDEFIND	2320 MARINER WAY	4	Single Family	1		\$890.82 per Unit	\$890.82	\$890.82
008 - 393 - 004 - 000	STEVEN D & KIMBERLY D MCGOWAN	3547 WINDSONG CT	4	Single Family	1		\$890.82 per Unit	\$890.82	\$890.82
008 - 393 - 005 - 000	NORMAN ENG	3539 WINDSONG CT	4	Single Family	1		\$890.82 per Unit	\$890.82	\$890.82
008 - 393 - 006 - 000	ROBERT R YUEN	3527 WINDSONG CT	4	Single Family	1		\$890.82 per Unit	\$890.82	\$890.82
008 - 393 - 007 - 000	EDUARDO T VILLARAMA	3523 WINDSONG CT	4	Single Family	1		\$890.82 per Unit	\$890.82	\$890.82
008 - 393 - 008 - 000	CHENN-YOW & JIIN-SHIN HSU FUH	3511 WINDSONG CT	4	Single Family	1		\$890.82 per Unit	\$890.82	\$890.82
008 - 393 - 009 - 000	ALLAN & TANG BETTY TAO	3502 WINDSONG CT	4	Single Family	1		\$890.82 per Unit	\$890.82	\$890.82
008 - 393 - 010 - 000	SHENGGAO & WANG WEIWEI LI	3516 WINDSONG CT	4	Single Family	1		\$890.82 per Unit	\$890.82	\$890.82
008 - 393 - 011 - 000	AMELIA N PETERSON	3522 WINDSONG CT	4	Single Family	1		\$890.82 per Unit	\$890.82	\$890.82
008 - 393 - 012 - 000	MANISH & REBECCA WADHWA	3530 WINDSONG CT	4	Single Family	1		\$890.82 per Unit	\$890.82	\$890.82
008 - 393 - 013 - 000	HAROLD L MD & BEVERLY SCHICK	3548 WINDSONG CT	4	Single Family	1		\$890.82 per Unit	\$890.82	\$890.82
008 - 393 - 014 - 000	MICHELLE S MORGANTE	3546 WINDSONG CT	4	Single Family	1		\$890.82 per Unit	\$890.82	\$890.82
008 - 393 - 015 - 000	XIANDE & ZHAO LIYING MENG	2332 MARINER WAY	4	Single Family	1		\$890.82 per Unit	\$890.82	\$890.82
008 - 393 - 016 - 000	AVANISH HARKISHAN & DHARINI AVANISH ZAVERI	2340 MARINER WAY	4	Single Family	1		\$890.82 per Unit	\$890.82	\$890.82
008 - 393 - 017 - 000	THOMAS R & SARAH A BARNELL	2348 MARINER WAY	4	Single Family	1		\$890.82 per Unit	\$890.82	\$890.82
008 - 393 - 018 - 000	IE WEI & WONG WAI NJOO	2352 MARINER WAY	4	Single Family	1		\$890.82 per Unit	\$890.82	\$890.82
008 - 393 - 019 - 000	HAROLD L SCHICK	2358 MARINER WAY	4	Single Family	1		\$890.82 per Unit	\$890.82	\$890.82
008 - 393 - 020 - 000	MICHAEL L & RHAPSODIE J ALTIERI	2362 MARINER WAY	4	Single Family	1		\$890.82 per Unit	\$890.82	\$890.82
008 - 393 - 021 - 000	FUH CHENN-YOW MD INC PROFIT SHARING PLAN	2370 MARINER WAY	4	Single Family	1		\$890.82 per Unit	\$890.82	\$890.82
008 - 393 - 022 - 000	JR HAROLD L & BEVERLY A SCHICK	2397 RIVER ROCK DR	4	Single Family	1		\$890.82 per Unit	\$890.82	\$890.82
008 - 393 - 023 - 000	JR HAROLD L & BEVERLY A SCHICK	2389 RIVER ROCK DR	4	Single Family	1		\$890.82 per Unit	\$890.82	\$890.82
008 - 393 - 024 - 000	SCHICK HAROLD L MD INC & WEED THOMAS M MD INC	2381 RIVER ROCK DR	4	Single Family	1		\$890.82 per Unit	\$890.82	\$890.82
008 - 393 - 025 - 000	MOHAMAD I & FAREEDA RAJABALLY	2377 RIVER ROCK DR	4	Single Family	1		\$890.82 per Unit	\$890.82	\$890.82
008 - 393 - 026 - 000	FUH CHENN-YOW MD INC PROFIT SHARING PLAN	2373 RIVER ROCK DR	4	Single Family	1		\$890.82 per Unit	\$890.82	\$890.82
008 - 393 - 027 - 000	YUANSIN & YUN HUICHUAN HUANG	2367 RIVER ROCK DR	4	Single Family	1		\$890.82 per Unit	\$890.82	\$890.82
008 - 393 - 028 - 000	JOEL D TIMBOL	2361 RIVER ROCK DR	4	Single Family	1		\$890.82 per Unit	\$890.82	\$890.82
008 - 393 - 029 - 000	REBECCA OWENS	2355 RIVER ROCK DR	4	Single Family	1		\$890.82 per Unit	\$890.82	\$890.82
008 - 393 - 030 - 000	GREGORY SCOTT & KRISTIE IRENE WILLIAMS	2349 RIVER ROCK DR	4	Single Family	1		\$890.82 per Unit	\$890.82	\$890.82
008 - 393 - 031 - 000	JOHN A VELASQUEZ	2343 RIVER ROCK DR	4	Single Family	1		\$890.82 per Unit	\$890.82	\$890.82
008 - 393 - 032 - 000	CHENN-YOW & CYNTHIA JIIN-SHIN HSU FUH	2327 RIVER ROCK DR	4	Single Family	1		\$890.82 per Unit	\$890.82	\$890.82
008 - 393 - 033 - 000	STEPHANIE A SCHICK	2315 RIVER ROCK DR	4	Single Family	1		\$890.82 per Unit	\$890.82	\$890.82
008 - 393 - 034 - 000	GREGORY DICARLO	2307 RIVER ROCK DR	4	Single Family	1		\$890.82 per Unit	\$890.82	\$890.82
008 - 393 - 035 - 000	CHIH-CHUN & CHEN CHANG-YU CHIEN	2303 RIVER ROCK DR	4	Single Family	1		\$890.82 per Unit	\$890.82	\$890.82
008 - 393 - 036 - 000	JACK D & SHARON A LESCH	3508 WHITEWATER WAY	4	Single Family	1		\$890.82 per Unit	\$890.82	\$890.82
008 - 393 - 037 - 000	RAMON B & JUANITA B GAJETON	3518 WHITEWATER WAY	4	Single Family	1		\$890.82 per Unit	\$890.82	\$890.82
008 - 393 - 038 - 000	GURMAIL S & SATINDER K RIAR	3526 WHITEWATER WAY	4	Single Family	1		\$890.82 per Unit	\$890.82	\$890.82
008 - 401 - 001 - 000	BRIGHT DEVELOPMENT INC	2310 CREEKVIEW DR	4	Single Family	1		\$890.82 per Unit	\$890.82	\$890.82
008 - 401 - 002 - 000	BRIGHT DEVELOPMENT INC	2314 CREEKVIEW DR	4	Single Family	1		\$890.82 per Unit	\$890.82	\$890.82
008 - 402 - 001 - 000	STELLA ESTANOL ESCOSIO	2304 RIVER ROCK DR	4	Single Family	1		\$890.82 per Unit	\$890.82	\$890.82
008 - 402 - 002 - 000	JIN-XING HUANG	2308 RIVER ROCK DR	4	Single Family	1		\$890.82 per Unit	\$890.82	\$890.82
008 - 402 - 003 - 000	VESSELIN G & GUEORGUEVA PETIA G GUEORGUEV	2312 RIVER ROCK DR	4	Single Family	1		\$890.82 per Unit	\$890.82	\$890.82
008 - 402 - 004 - 000	HENRY L & PIERSON-WARREN BIANCA L WARREN	2316 RIVER ROCK DR	4	Single Family	1		\$890.82 per Unit	\$890.82	\$890.82
008 - 402 - 005 - 000	PAUL & CYNTHIA ROBERTS	2320 RIVER ROCK DR	4	Single Family	1		\$890.82 per Unit	\$890.82	\$890.82
008 - 402 - 006 - 000	CHIEH I TSAI PAUL	2324 RIVER ROCK DR	4	Single Family	1		\$890.82 per Unit	\$890.82	\$890.82
008 - 402 - 007 - 000	SCHICK HAROLD L MD INC & WEED THOMAS M MD INC 401K	2328 RIVER ROCK DR	4	Single Family	1		\$890.82 per Unit	\$890.82	\$890.82
008 - 402 - 008 - 000	NICOLE WALSH	2332 RIVER ROCK DR	4	Single Family	1		\$890.82 per Unit	\$890.82	\$890.82

City of Merced
Community Facilities District No. 2003-2 (Services)
Special Tax Levy for Fiscal Year 2020-21

Assessor's Parcel Number	Owner	Situs Address	Improvement Area	Land Use	Units	Building Square Feet	Maximum Special Tax per Unit / 1,000 Sq. Ft.	Maximum Special Tax per Parcel	Actual Special Tax per Parcel
008 - 402 - 009 - 000	ERNEST WILLIAM & DOROTHY LEE BIZZINI	2336 RIVER ROCK DR	4	Single Family	1		\$890.82 per Unit	\$890.82	\$890.82
008 - 402 - 010 - 000	HEATHER NARDELLO	2340 RIVER ROCK DR	4	Single Family	1		\$890.82 per Unit	\$890.82	\$890.82
008 - 402 - 011 - 000	JAMES T & PATRICIA W RIDDLE	2346 RIVER ROCK DR	4	Single Family	1		\$890.82 per Unit	\$890.82	\$890.82
008 - 402 - 012 - 000	RANDY JIH-SHYR & SUSAN SHU-HUA LEE	2352 RIVER ROCK DR	4	Single Family	1		\$890.82 per Unit	\$890.82	\$890.82
008 - 402 - 013 - 000	HAN WEI HSU	2356 RIVER ROCK DR	4	Single Family	1		\$890.82 per Unit	\$890.82	\$890.82
008 - 402 - 014 - 000	TARJOT & SINGH GURPREET KAUR	2360 RIVER ROCK DR	4	Single Family	1		\$890.82 per Unit	\$890.82	\$890.82
008 - 402 - 015 - 000	THANH C LE	2364 RIVER ROCK DR	4	Single Family	1		\$890.82 per Unit	\$890.82	\$890.82
008 - 402 - 016 - 000	MAN-SIAK & CHARLOTTE MAK	2368 RIVER ROCK DR	4	Single Family	1		\$890.82 per Unit	\$890.82	\$890.82
008 - 402 - 017 - 000	KLA HOME LLC	2372 RIVER ROCK DR	4	Single Family	1		\$890.82 per Unit	\$890.82	\$890.82
008 - 402 - 018 - 000	ELENA A LEROUX	2380 RIVER ROCK DR	4	Single Family	1		\$890.82 per Unit	\$890.82	\$890.82
008 - 402 - 019 - 000	NESTOR J & EDELWEISS PFISTER OVIEDO	2386 RIVER ROCK DR	4	Single Family	1		\$890.82 per Unit	\$890.82	\$890.82
008 - 402 - 020 - 000	LORRAINE K NELSON	2390 RIVER ROCK DR	4	Single Family	1		\$890.82 per Unit	\$890.82	\$890.82
008 - 402 - 021 - 000	TODD & JOLIE SCHNEIDER	2396 RIVER ROCK DR	4	Single Family	1		\$890.82 per Unit	\$890.82	\$890.82
008 - 402 - 022 - 000	CRISANTO VARGAS & VARGAS ANA LUISA GARDUNO	2395 CREEKVIEW DR	4	Single Family	1		\$890.82 per Unit	\$890.82	\$890.82
008 - 402 - 023 - 000	RUSSELL OSBORNE	2391 CREEKVIEW DR	4	Single Family	1		\$890.82 per Unit	\$890.82	\$890.82
008 - 402 - 024 - 000	CURTIS BERNARD & MICAELA CANDIDAD LOMELI WRIGHT	2387 CREEKVIEW DR	4	Single Family	1		\$890.82 per Unit	\$890.82	\$890.82
008 - 402 - 025 - 000	REMI JADE & JODEL OLIMPO LEANO	2383 CREEKVIEW DR	4	Single Family	1		\$890.82 per Unit	\$890.82	\$890.82
008 - 402 - 026 - 000	NICHOLAS ALEXANDER & TRISHA M KOENIG	2379 CREEKVIEW DR	4	Single Family	1		\$890.82 per Unit	\$890.82	\$890.82
008 - 402 - 027 - 000	ELI DONG	2375 CREEKVIEW DR	4	Single Family	1		\$890.82 per Unit	\$890.82	\$890.82
008 - 402 - 028 - 000	RUSSELL L OSBORNE	2371 CREEKVIEW DR	4	Single Family	1		\$890.82 per Unit	\$890.82	\$890.82
008 - 402 - 029 - 000	BRETT R & TARA ASHLEY SHANLEY	2367 CREEKVIEW DR	4	Single Family	1		\$890.82 per Unit	\$890.82	\$890.82
008 - 402 - 030 - 000	JENNIFER SHIHPING TSENG & RONALD STEVEN SHINOMOTO	2365 CREEKVIEW DR	4	Single Family	1		\$890.82 per Unit	\$890.82	\$890.82
008 - 402 - 031 - 000	LILY WING SEUNG HUANG	2361 CREEKVIEW DR	4	Single Family	1		\$890.82 per Unit	\$890.82	\$890.82
008 - 402 - 032 - 000	MOHAMMAD HASSAN & MARZIEH BAMORADI	2357 CREEKVIEW DR	4	Single Family	1		\$890.82 per Unit	\$890.82	\$890.82
008 - 402 - 033 - 000	JEFFREY SCOTT & MARIANNE ROCHELLE ROCKHOLT	2353 CREEKVIEW DR	4	Single Family	1		\$890.82 per Unit	\$890.82	\$890.82
008 - 402 - 034 - 000	PHILIP A FERREIRA	2349 CREEKVIEW DR	4	Single Family	1		\$890.82 per Unit	\$890.82	\$890.82
008 - 402 - 035 - 000	VICTORIA M WHITFORD	2345 CREEKVIEW DR	4	Single Family	1		\$890.82 per Unit	\$890.82	\$890.82
008 - 402 - 036 - 000	KARTHIKEYAN T SAMPATHKUMAR	2341 CREEKVIEW DR	4	Single Family	1		\$890.82 per Unit	\$890.82	\$890.82
008 - 402 - 037 - 000	ARIELLE DIANA & MATTHEW JOHN RAMIREZ	2337 CREEKVIEW DR	4	Single Family	1		\$890.82 per Unit	\$890.82	\$890.82
008 - 402 - 038 - 000	JOSHUA & CINDY LUTZ	2333 CREEKVIEW DR	4	Single Family	1		\$890.82 per Unit	\$890.82	\$890.82
008 - 402 - 039 - 000	SIMON & LIZA MARTINEZ	2329 CREEKVIEW DR	4	Single Family	1		\$890.82 per Unit	\$890.82	\$890.82
008 - 402 - 040 - 000	BRIGHT DEVELOPMENT INC	2325 CREEKVIEW DR	4	Single Family	1		\$890.82 per Unit	\$890.82	\$890.82
008 - 402 - 041 - 000	MARK J & ISMENIA M GIAMMONA	2321 CREEKVIEW DR	4	Single Family	1		\$890.82 per Unit	\$890.82	\$890.82
008 - 402 - 042 - 000	CHRISTOPHER A & HYMILLER NICOLE LYNNE ODANIEL	2317 CREEKVIEW DR	4	Single Family	1		\$890.82 per Unit	\$890.82	\$890.82
008 - 402 - 043 - 000	CESAR ULISES SANTOS	2315 CREEKVIEW DR	4	Single Family	1		\$890.82 per Unit	\$890.82	\$890.82
008 - 402 - 044 - 000	ABJINDER & KAUR RAMANDEEP SINGH	2311 CREEKVIEW DR	4	Single Family	1		\$890.82 per Unit	\$890.82	\$890.82
008 - 402 - 045 - 000	PRESTINA L HORN	2309 CREEKVIEW DR	4	Single Family	1		\$890.82 per Unit	\$890.82	\$890.82
008 - 402 - 046 - 000	SIMON & CHANG CONNIE LEE	2305 CREEKVIEW DR	4	Single Family	1		\$890.82 per Unit	\$890.82	\$890.82
008 - 403 - 001 - 000	PAUL & JANE CHOU	2365 MARINER WAY	4	Single Family	1		\$890.82 per Unit	\$890.82	\$890.82
008 - 403 - 002 - 000	GAURANG & ANJANA PARIKH	2369 MARINER WAY	4	Single Family	1		\$890.82 per Unit	\$890.82	\$890.82
008 - 403 - 003 - 000	SCHICK HAROLD L MD INC & WEED THOMAS M MD INC	2373 MARINER WAY	4	Single Family	1		\$890.82 per Unit	\$890.82	\$890.82
008 - 403 - 004 - 000	BRIGHT DEVELOPMENT INC	2377 MARINER WAY	4	Single Family	1		\$890.82 per Unit	\$890.82	\$890.82
008 - 403 - 005 - 000	ROSA RAPISTURA	2381 MARINER WAY	4	Single Family	1		\$890.82 per Unit	\$890.82	\$890.82
008 - 403 - 006 - 000	ELENA A LEROUX	2387 MARINER WAY	4	Single Family	1		\$890.82 per Unit	\$890.82	\$890.82
008 - 403 - 007 - 000	STUART B & WENDY B SPENCER	2393 MARINER WAY	4	Single Family	1		\$890.82 per Unit	\$890.82	\$890.82
008 - 411 - 001 - 000	CITY OF MERCED		22	Exempt			\$0.00	\$0.00	\$0.00
008 - 411 - 002 - 000	LUZ CEPE ALMAZAR	2305 EXPLORADOR DR	22	Single Family	1		\$1,066.06 per Unit	\$1,066.06	\$1,066.06
008 - 411 - 003 - 000	JESUS R & DEARELLANES ELVIRA PEREA ARELLANES	2313 EXPLORADOR DR	22	Single Family	1		\$1,066.06 per Unit	\$1,066.06	\$1,066.06

City of Merced
Community Facilities District No. 2003-2 (Services)
Special Tax Levy for Fiscal Year 2020-21

Assessor's Parcel Number	Owner	Situs Address	Improvement Area	Land Use	Units	Building Square Feet	Maximum Special Tax per Unit / 1,000 Sq. Ft.	Maximum Special Tax per Parcel	Actual Special Tax per Parcel
008 - 411 - 004 - 000	CHAU-HSIUNG & YUEH-JING CHUANG	2317 EXPLORADOR DR	22	Single Family	1		\$1,066.06 per Unit	\$1,066.06	\$1,066.06
008 - 411 - 005 - 000	KWONG FATT & HSIEH HSING JU CHIN	2325 EXPLORADOR DR	22	Single Family	1		\$1,066.06 per Unit	\$1,066.06	\$1,066.06
008 - 411 - 006 - 000	OWNGIA RAY SHELTON	2329 EXPLORADOR DR	22	Single Family	1		\$1,066.06 per Unit	\$1,066.06	\$1,066.06
008 - 411 - 007 - 000	SERGIO & REYES LAURA RUIZ	2331 EXPLORADOR DR	22	Single Family	1		\$1,066.06 per Unit	\$1,066.06	\$1,066.06
008 - 411 - 008 - 000	GREGORY ALAN & KYMBERLEE M DOUGLAS	2335 EXPLORADOR DR	22	Single Family	1		\$1,066.06 per Unit	\$1,066.06	\$1,066.06
008 - 411 - 009 - 000	KOU MOUA	2339 EXPLORADOR DR	22	Single Family	1		\$1,066.06 per Unit	\$1,066.06	\$1,066.06
008 - 411 - 010 - 000	KAUSHIK & SHARMILI ROY	2343 EXPLORADOR DR	22	Single Family	1		\$1,066.06 per Unit	\$1,066.06	\$1,066.06
008 - 411 - 011 - 000	LAUREN MARIE & SANDY NICHOLAS SCOTT HOPKINS	2347 EXPLORADOR DR	22	Single Family	1		\$1,066.06 per Unit	\$1,066.06	\$1,066.06
008 - 411 - 012 - 000	JESHUA ANDREW REYES & MEGHAN HOPSON	2351 EXPLORADOR DR	22	Single Family	1		\$1,066.06 per Unit	\$1,066.06	\$1,066.06
008 - 411 - 013 - 000	SAMBIT & CHAKRABORTY MOMA MISHRA	2355 EXPLORADOR DR	22	Single Family	1		\$1,066.06 per Unit	\$1,066.06	\$1,066.06
008 - 411 - 014 - 000	ADAN REYNOSO	2359 EXPLORADOR DR	22	Single Family	1		\$1,066.06 per Unit	\$1,066.06	\$1,066.06
008 - 411 - 015 - 000	SAMBIT & CHAKRABORTY MOMA MISHRA	2363 EXPLORADOR DR	22	Single Family	1		\$1,066.06 per Unit	\$1,066.06	\$1,066.06
008 - 411 - 016 - 000	RICHARD EARL SPAIN	2367 EXPLORADOR DR	22	Single Family	1		\$1,066.06 per Unit	\$1,066.06	\$1,066.06
008 - 411 - 017 - 000	JOHN & LORRAINE AVILA	2371 EXPLORADOR DR	22	Single Family	1		\$1,066.06 per Unit	\$1,066.06	\$1,066.06
008 - 411 - 018 - 000	LENNAR HOMES OF CALIFORNIA INC	2375 EXPLORADOR DR	22	Single Family	1		\$1,066.06 per Unit	\$1,066.06	\$1,066.06
008 - 411 - 019 - 000	LENNAR HOMES OF CALIFORNIA INC	2381 EXPLORADOR DR	22	Single Family	1		\$1,066.06 per Unit	\$1,066.06	\$1,066.06
008 - 411 - 020 - 000	LENNAR HOMES OF CALIFORNIA INC	2387 EXPLORADOR DR	22	Single Family	1		\$1,066.06 per Unit	\$1,066.06	\$1,066.06
008 - 411 - 021 - 000	LENNAR HOMES OF CALIFORNIA INC	2393 EXPLORADOR DR	22	Single Family	1		\$1,066.06 per Unit	\$1,066.06	\$1,066.06
008 - 411 - 022 - 000	LENNAR HOMES OF CALIFORNIA INC	2397 EXPLORADOR DR	22	Single Family	1		\$1,066.06 per Unit	\$1,066.06	\$1,066.06
008 - 412 - 001 - 000	MICHAEL J SOARES	2310 EXPLORADOR DR	22	Single Family	1		\$1,066.06 per Unit	\$1,066.06	\$1,066.06
008 - 412 - 002 - 000	SUMANTH & KURAPATI SIREESHA JUJURU	2318 EXPLORADOR DR	22	Single Family	1		\$1,066.06 per Unit	\$1,066.06	\$1,066.06
008 - 412 - 003 - 000	SUKHWINDER KAUR MALHI	2322 EXPLORADOR DR	22	Single Family	1		\$1,066.06 per Unit	\$1,066.06	\$1,066.06
008 - 412 - 004 - 000	YAOCHENG & CHONG MICHELLE P CHANG	2326 EXPLORADOR DR	22	Single Family	1		\$1,066.06 per Unit	\$1,066.06	\$1,066.06
008 - 412 - 005 - 000	CHAU-HSIUNG & YUEH-JING CHUANG	2330 EXPLORADOR DR	22	Single Family	1		\$1,066.06 per Unit	\$1,066.06	\$1,066.06
008 - 412 - 006 - 000	NATASHA EVELEE HAMILTON	2336 EXPLORADOR DR	22	Single Family	1		\$1,066.06 per Unit	\$1,066.06	\$1,066.06
008 - 412 - 007 - 000	LENNAR HOMES OF CALIFORNIA INC	2340 EXPLORADOR DR	22	Single Family	1		\$1,066.06 per Unit	\$1,066.06	\$1,066.06
008 - 412 - 008 - 000	MURALIDHAR & SUVARNA LAKSHMI KOMMURI	2344 EXPLORADOR DR	22	Single Family	1		\$1,066.06 per Unit	\$1,066.06	\$1,066.06
008 - 412 - 009 - 000	KRISHNA KISHORE & GARLAPATI BALRAJU KROVVIDI	2348 EXPLORADOR DR	22	Single Family	1		\$1,066.06 per Unit	\$1,066.06	\$1,066.06
008 - 412 - 010 - 000	ANTHONY MAURCIO SANCHEZ	2352 EXPLORADOR DR	22	Single Family	1		\$1,066.06 per Unit	\$1,066.06	\$1,066.06
008 - 412 - 011 - 000	LENNAR HOMES OF CALIFORNIA INC	2356 EXPLORADOR DR	22	Single Family	1		\$1,066.06 per Unit	\$1,066.06	\$1,066.06
008 - 412 - 012 - 000	TUAN TRAN	2362 EXPLORADOR DR	22	Single Family	1		\$1,066.06 per Unit	\$1,066.06	\$1,066.06
008 - 412 - 013 - 000	JASON CHRISTOPHER & ELIF ISBELL	2366 EXPLORADOR DR	22	Single Family	1		\$1,066.06 per Unit	\$1,066.06	\$1,066.06
008 - 412 - 014 - 000	KRISHNA KISHORE & SAILAJA KROVVIDI	2370 EXPLORADOR DR	22	Single Family	1		\$1,066.06 per Unit	\$1,066.06	\$1,066.06
008 - 412 - 015 - 000	LENNAR HOMES OF CALIFORNIA INC	2374 EXPLORADOR DR	22	Single Family	1		\$1,066.06 per Unit	\$1,066.06	\$1,066.06
008 - 412 - 016 - 000	HECTOR MANUEL MURGUIA OROZCO	2378 EXPLORADOR DR	22	Single Family	1		\$1,066.06 per Unit	\$1,066.06	\$1,066.06
008 - 412 - 017 - 000	LENNAR HOMES OF CALIFORNIA INC	2382 EXPLORADOR DR	22	Single Family	1		\$1,066.06 per Unit	\$1,066.06	\$1,066.06
008 - 412 - 018 - 000	LENNAR HOMES OF CALIFORNIA INC	2386 EXPLORADOR DR	22	Single Family	1		\$1,066.06 per Unit	\$1,066.06	\$1,066.06
008 - 412 - 019 - 000	LENNAR HOMES OF CALIFORNIA INC	2390 EXPLORADOR DR	22	Single Family	1		\$1,066.06 per Unit	\$1,066.06	\$1,066.06
008 - 412 - 020 - 000	LENNAR HOMES OF CALIFORNIA INC	2394 EXPLORADOR DR	22	Single Family	1		\$1,066.06 per Unit	\$1,066.06	\$1,066.06
008 - 412 - 021 - 000	LENNAR HOMES OF CALIFORNIA INC	2398 EXPLORADOR DR	22	Single Family	1		\$1,066.06 per Unit	\$1,066.06	\$1,066.06
008 - 412 - 022 - 000	TUAN & HOANG NGHIA THI AL NGUYEN	2395 URDANETA WAY	22	Single Family	1		\$1,066.06 per Unit	\$1,066.06	\$1,066.06
008 - 412 - 023 - 000	BOBBY SHAN	2391 URDANETA WAY	22	Single Family	1		\$1,066.06 per Unit	\$1,066.06	\$1,066.06
008 - 412 - 024 - 000	PHUC HOANG & NGUYEN TUAN TRAN	2387 URDANETA WAY	22	Single Family	1		\$1,066.06 per Unit	\$1,066.06	\$1,066.06
008 - 412 - 025 - 000	KEVIN & CHAELA S MCCABE	2383 URDANETA WAY	22	Single Family	1		\$1,066.06 per Unit	\$1,066.06	\$1,066.06
008 - 412 - 026 - 000	JEFFERY AUGUST & ERIN LYN AIELLO	2379 URDANETA WAY	22	Single Family	1		\$1,066.06 per Unit	\$1,066.06	\$1,066.06
008 - 412 - 027 - 000	SEAN T & PATRICIA CORONA LINKE	2375 URDANETA WAY	22	Single Family	1		\$1,066.06 per Unit	\$1,066.06	\$1,066.06
008 - 412 - 028 - 000	ANAND SAAGAR GANGAL	2371 URDANETA WAY	22	Single Family	1		\$1,066.06 per Unit	\$1,066.06	\$1,066.06
008 - 412 - 029 - 000	TONIEL SHIU LING & NANCY PUI WAN LEE	2369 VACA WAY	22	Single Family	1		\$1,066.06 per Unit	\$1,066.06	\$1,066.06

City of Merced
Community Facilities District No. 2003-2 (Services)
Special Tax Levy for Fiscal Year 2020-21

Assessor's Parcel Number	Owner	Situs Address	Improvement Area	Land Use	Units	Building Square Feet	Maximum Special Tax per Unit / 1,000 Sq. Ft.	Maximum Special Tax per Parcel	Actual Special Tax per Parcel
008 - 412 - 030 - 000	JULIANA & SHY MORGAN E SETYAWAN	2363 VACA WAY	22	Single Family	1		\$1,066.06 per Unit	\$1,066.06	\$1,066.06
008 - 412 - 031 - 000	GERALD ENG	2359 VACA WAY	22	Single Family	1		\$1,066.06 per Unit	\$1,066.06	\$1,066.06
008 - 412 - 032 - 000	CITY OF MERCED		22	Exempt			\$0.00	\$0.00	\$0.00
008 - 412 - 033 - 000	FERNANDO G & ELENA RAMIREZ	3895 PEREZ DR	22	Single Family	1		\$1,066.06 per Unit	\$1,066.06	\$1,066.06
008 - 412 - 034 - 000	XUAN MAI NGUYEN	3877 PEREZ DR	22	Single Family	1		\$1,066.06 per Unit	\$1,066.06	\$1,066.06
008 - 412 - 035 - 000	SATYA CHINNUSAMY	3853 PEREZ DR	22	Single Family	1		\$1,066.06 per Unit	\$1,066.06	\$1,066.06
008 - 412 - 036 - 000	PROVIDENT TRUST GROUP LLC	3821 PEREZ DR	22	Single Family	1		\$1,066.06 per Unit	\$1,066.06	\$1,066.06
008 - 412 - 037 - 000	YANGQUAN & DOU HUIFANG CHEN	3805 PEREZ DR	22	Single Family	1		\$1,066.06 per Unit	\$1,066.06	\$1,066.06
008 - 412 - 038 - 000	CITY OF MERCED		22	Exempt			\$0.00	\$0.00	\$0.00
008 - 412 - 039 - 000	RAY & ANNABELLE DELAPENA	3810 PIZARRO WAY	22	Single Family	1		\$1,066.06 per Unit	\$1,066.06	\$1,066.06
008 - 412 - 040 - 000	HARINATH RAO POTTAM	3838 PIZARRO WAY	22	Single Family	1		\$1,066.06 per Unit	\$1,066.06	\$1,066.06
008 - 412 - 041 - 000	SRIDHAR & NEERAJA GURRAM	3852 PIZARRO WAY	22	Single Family	1		\$1,066.06 per Unit	\$1,066.06	\$1,066.06
008 - 412 - 042 - 000	BHRIGU & BATRA NAVNIDHEE CELLY	3876 PIZARRO WAY	22	Single Family	1		\$1,066.06 per Unit	\$1,066.06	\$1,066.06
008 - 412 - 043 - 000	WILLY HAO CHOW	3892 PIZARRO WAY	22	Single Family	1		\$1,066.06 per Unit	\$1,066.06	\$1,066.06
008 - 412 - 044 - 000	SATINDER SINGH & KAUR GURPREET MALHI	2355 VACA WAY	22	Single Family	1		\$1,066.06 per Unit	\$1,066.06	\$1,066.06
008 - 412 - 045 - 000	JASON SONG	2351 VACA WAY	22	Single Family	1		\$1,066.06 per Unit	\$1,066.06	\$1,066.06
008 - 412 - 046 - 000	SAMMY WAYNE & ANGELA MARIE BAILEY	2347 VACA WAY	22	Single Family	1		\$1,066.06 per Unit	\$1,066.06	\$1,066.06
008 - 412 - 047 - 000	PALWINDERPAL KAUR	2341 VACA WAY	22	Single Family	1		\$1,066.06 per Unit	\$1,066.06	\$1,066.06
008 - 412 - 048 - 000	NICHOLAS & MALLORY BASIM	2337 VACA WAY	22	Single Family	1		\$1,066.06 per Unit	\$1,066.06	\$1,066.06
008 - 412 - 049 - 000	KULWINDER SINGH SAROYA	2333 VACA WAY	22	Single Family	1		\$1,066.06 per Unit	\$1,066.06	\$1,066.06
008 - 412 - 050 - 000	THOMAS DUC & LYNN NGUYEN	2327 VACA WAY	22	Single Family	1		\$1,066.06 per Unit	\$1,066.06	\$1,066.06
008 - 412 - 051 - 000	RON ERWIN VICMAN & MALVAR GENALYN VILLANUEV AXALAN	2323 VACA WAY	22	Single Family	1		\$1,066.06 per Unit	\$1,066.06	\$1,066.06
008 - 412 - 052 - 000	HEBA ABDALLAH & HASSOUBA SAMEH M ODEH	2319 VACA WAY	22	Single Family	1		\$1,066.06 per Unit	\$1,066.06	\$1,066.06
008 - 412 - 053 - 000	PALWINDER DHANJAN	2315 VACA WAY	22	Single Family	1		\$1,066.06 per Unit	\$1,066.06	\$1,066.06
008 - 412 - 054 - 000	FERNANDO & FERNANDO RODRIGUEZ	2303 VACA WAY	22	Single Family	1		\$1,066.06 per Unit	\$1,066.06	\$1,066.06
008 - 413 - 001 - 000	WENFANG LIU	2312 VACA WAY	22	Single Family	1		\$1,066.06 per Unit	\$1,066.06	\$1,066.06
008 - 413 - 002 - 000	SRIDHAR & NEERAJA GURRAM	2320 VACA WAY	22	Single Family	1		\$1,066.06 per Unit	\$1,066.06	\$1,066.06
008 - 413 - 003 - 000	AJAYKUMAR B & DIPTI A GANDHI	2324 VACA WAY	22	Single Family	1		\$1,066.06 per Unit	\$1,066.06	\$1,066.06
008 - 413 - 004 - 000	LEESHEN COOPER & LINDA SUE HENSLEE	2328 VACA WAY	22	Single Family	1		\$1,066.06 per Unit	\$1,066.06	\$1,066.06
008 - 413 - 005 - 000	ARONE PREM KUMAR & SWAMY GABRIELA JOHN AROKIASAMI	2332 VACA WAY	22	Single Family	1		\$1,066.06 per Unit	\$1,066.06	\$1,066.06
008 - 413 - 006 - 000	NARAINS TRUST DATED DECEMBER 13 2013	2338 VACA WAY	22	Single Family	1		\$1,066.06 per Unit	\$1,066.06	\$1,066.06
008 - 413 - 007 - 000	CHINNAPPA REDDY & VINEEL VINCENT REDDY PASAM	2342 VACA WAY	22	Single Family	1		\$1,066.06 per Unit	\$1,066.06	\$1,066.06
008 - 413 - 008 - 000	SERVICES IRA	2346 VACA WAY	22	Single Family	1		\$1,066.06 per Unit	\$1,066.06	\$1,066.06
008 - 413 - 009 - 000	JIN-XING HUANG	2349 MALASPINA DR	22	Single Family	1		\$1,066.06 per Unit	\$1,066.06	\$1,066.06
008 - 413 - 010 - 000	CHRISTOPHER RYAN TISHER	2337 MALASPINA DR	22	Single Family	1		\$1,066.06 per Unit	\$1,066.06	\$1,066.06
008 - 413 - 011 - 000	AMRINDER SINGH BANWAIT	2333 MALASPINA DR	22	Single Family	1		\$1,066.06 per Unit	\$1,066.06	\$1,066.06
008 - 413 - 012 - 000	JOHN DIEP	2329 MALASPINA DR	22	Single Family	1		\$1,066.06 per Unit	\$1,066.06	\$1,066.06
008 - 413 - 013 - 000	DANIEL J HICKS	2323 MALASPINA DR	22	Single Family	1		\$1,066.06 per Unit	\$1,066.06	\$1,066.06
008 - 413 - 014 - 000	SHAYNE CASANOVA LIGHT	2317 MALASPINA DR	22	Single Family	1		\$1,066.06 per Unit	\$1,066.06	\$1,066.06
008 - 413 - 015 - 000	CITY OF MERCED		22	Exempt			\$0.00	\$0.00	\$0.00
008 - 414 - 001 - 000	IRENE E SANCHEZ	2358 URDANETA WAY 95340	22	Single Family	1		\$1,066.06 per Unit	\$1,066.06	\$1,066.06
008 - 414 - 002 - 000	MANUEL CHARLES SPEAR	2364 URDANETA WAY	22	Single Family	1		\$1,066.06 per Unit	\$1,066.06	\$1,066.06
008 - 414 - 003 - 000	SHALENDER PADMA RAO & SAKINALA BHARGAVI KARMUCHI	2372 URDANETA WAY	22	Single Family	1		\$1,066.06 per Unit	\$1,066.06	\$1,066.06
008 - 414 - 004 - 000	HAOLIN & CHEN RIMEI LIANG	2376 URDANETA WAY	22	Single Family	1		\$1,066.06 per Unit	\$1,066.06	\$1,066.06
008 - 414 - 005 - 000	BARATH & JAGATAPURAO PREETHI KONETI	2380 URDANETA WAY	22	Single Family	1		\$1,066.06 per Unit	\$1,066.06	\$1,066.06
008 - 414 - 006 - 000	SOMNATH & STEWART KATHLEEN ERIN SINHA	2384 URDANETA WAY	22	Single Family	1		\$1,066.06 per Unit	\$1,066.06	\$1,066.06
008 - 414 - 007 - 000	RAMESH & KARTHIKEYAN ANANDA GOWRI GANESAN	2396 URDANETA WAY	22	Single Family	1		\$1,066.06 per Unit	\$1,066.06	\$1,066.06
008 - 414 - 008 - 000	MENG SHEN	2391 GABRIEL DR	22	Single Family	1		\$1,066.06 per Unit	\$1,066.06	\$1,066.06

City of Merced
Community Facilities District No. 2003-2 (Services)
Special Tax Levy for Fiscal Year 2020-21

Assessor's Parcel Number	Owner	Situs Address	Improvement Area	Land Use	Units	Building Square Feet	Maximum Special Tax per Unit / 1,000 Sq. Ft.	Maximum Special Tax per Parcel	Actual Special Tax per Parcel
008 - 414 - 009 - 000	TERESA BETTRIDGE	2385 GABRIEL DR	22	Single Family	1		\$1,066.06 per Unit	\$1,066.06	\$1,066.06
008 - 414 - 010 - 000	SANDEEP & MANJIT KAUR	2379 GABRIEL DR	22	Single Family	1		\$1,066.06 per Unit	\$1,066.06	\$1,066.06
008 - 414 - 011 - 000	JINXING HUANG	2371 GABRIEL DR	22	Single Family	1		\$1,066.06 per Unit	\$1,066.06	\$1,066.06
008 - 414 - 012 - 000	CLAIRE H HASHIMOTO	2363 GABRIEL DR	22	Single Family	1		\$1,066.06 per Unit	\$1,066.06	\$1,066.06
008 - 414 - 013 - 000	CHAUVALIT C & RANEE K NILAWAT	2355 GABRIEL DR	22	Single Family	1		\$1,066.06 per Unit	\$1,066.06	\$1,066.06
008 - 421 - 001 - 000	BRIDGETTE LYNETTE JARROW HERVEY	2306 MALASPINA DR	22	Single Family	1		\$1,066.06 per Unit	\$1,066.06	\$1,066.06
008 - 421 - 002 - 000	VISHAL BIPIN & DAMANI NISHA R SHAH	2320 MALASPINA DR	22	Single Family	1		\$1,066.06 per Unit	\$1,066.06	\$1,066.06
008 - 421 - 003 - 000	VISHAL BIPIN & DAMANI NISHA SHAH	2326 MALASPINA DR	22	Single Family	1		\$1,066.06 per Unit	\$1,066.06	\$1,066.06
008 - 421 - 004 - 000	CHRISTOPHER GEORGE & DELILAH K CLARK	2334 MALASPINA DR	22	Single Family	1		\$1,066.06 per Unit	\$1,066.06	\$1,066.06
008 - 421 - 005 - 000	MADHAV VENKAT SATYA & PADMANJALI VENKAT DEVERKONDA	2338 MALASPINA DR	22	Single Family	1		\$1,066.06 per Unit	\$1,066.06	\$1,066.06
008 - 421 - 006 - 000	HARI SHANKER VUPPALA	2342 MALASPINA DR	22	Single Family	1		\$1,066.06 per Unit	\$1,066.06	\$1,066.06
008 - 421 - 007 - 000	MARIA MA LI YA KUO	2346 MALASPINA DR	22	Single Family	1		\$1,066.06 per Unit	\$1,066.06	\$1,066.06
008 - 421 - 008 - 000	ESTEBAN RODRIGUEZ & CALDERON ANNA MARIE TINOCO	2352 MALASPINA DR	22	Single Family	1		\$1,066.06 per Unit	\$1,066.06	\$1,066.06
008 - 421 - 009 - 000	SHIRISH RAI	2358 MALASPINA DR	22	Single Family	1		\$1,066.06 per Unit	\$1,066.06	\$1,066.06
008 - 421 - 010 - 000	DONNA M & GREGORY C FELLIN	2364 MALASPINA DR	22	Single Family	1		\$1,066.06 per Unit	\$1,066.06	\$1,066.06
008 - 421 - 011 - 000	MARCOS E GARCIA-OJEDA	2368 MALASPINA DR	22	Single Family	1		\$1,066.06 per Unit	\$1,066.06	\$1,066.06
008 - 421 - 012 - 000	ANTONIO & CATALINA CHAVEZ	2374 GABRIEL DR	22	Single Family	1		\$1,066.06 per Unit	\$1,066.06	\$1,066.06
008 - 421 - 013 - 000	SANDEEP KAUR	2378 GABRIEL DR	22	Single Family	1		\$1,066.06 per Unit	\$1,066.06	\$1,066.06
008 - 421 - 014 - 000	LUCY M NAJERA	2382 GABRIEL DR	22	Single Family	1		\$1,066.06 per Unit	\$1,066.06	\$1,066.06
008 - 421 - 015 - 000	STEVEN S & LISA Q KASHIWASE	2386 GABRIEL DR	22	Single Family	1		\$1,066.06 per Unit	\$1,066.06	\$1,066.06
008 - 421 - 016 - 000	FEN LI	2390 GABRIEL DR	22	Single Family	1		\$1,066.06 per Unit	\$1,066.06	\$1,066.06
008 - 421 - 017 - 000	JUAN & CEJA RITA CEJABARAJAS	2394 GABRIEL DR	22	Single Family	1		\$1,066.06 per Unit	\$1,066.06	\$1,066.06
008 - 421 - 018 - 000	THIEN MINH & PHUONG THI NGUYEN	2395 NARVAEZ WAY	22	Single Family	1		\$1,066.06 per Unit	\$1,066.06	\$1,066.06
008 - 421 - 019 - 000	MARK NICOLAS MELGOSA	2391 NARVAEZ WAY	22	Single Family	1		\$1,066.06 per Unit	\$1,066.06	\$1,066.06
008 - 421 - 020 - 000	PHILIP & JACLYN WINGYI GEORGE	2387 NARVAEZ WAY	22	Single Family	1		\$1,066.06 per Unit	\$1,066.06	\$1,066.06
008 - 421 - 021 - 000	YUMIN XUAN	2383 NARVAEZ WAY	22	Single Family	1		\$1,066.06 per Unit	\$1,066.06	\$1,066.06
008 - 421 - 022 - 000	RAINY A & DAVID JOHN ROBINSON	2377 NARVAEZ WAY	22	Single Family	1		\$1,066.06 per Unit	\$1,066.06	\$1,066.06
008 - 421 - 023 - 000	DONALD WILLIAM BOLDEN	2375 NARVAEZ WAY	22	Single Family	1		\$1,066.06 per Unit	\$1,066.06	\$1,066.06
008 - 421 - 024 - 000	DELORISE MCCLINDON	2369 NARVAEZ WAY	22	Single Family	1		\$1,066.06 per Unit	\$1,066.06	\$1,066.06
008 - 421 - 025 - 000	ROBERT LARRY WEBSTER	2363 NARVAEZ WAY	22	Single Family	1		\$1,066.06 per Unit	\$1,066.06	\$1,066.06
008 - 421 - 026 - 000	ALBERTO J & LOURDES M FOJO	2357 NARVAEZ WAY	22	Single Family	1		\$1,066.06 per Unit	\$1,066.06	\$1,066.06
008 - 421 - 027 - 000	GILBERT & RUDY THOMAS RODRIGUEZ-GALLARDO	2351 NARVAEZ WAY	22	Single Family	1		\$1,066.06 per Unit	\$1,066.06	\$1,066.06
008 - 421 - 028 - 000	SANDEEP SADASHIV & WAGH MEGHANA NARENDRA VEDANTE	2345 NARVAEZ WAY	22	Single Family	1		\$1,066.06 per Unit	\$1,066.06	\$1,066.06
008 - 421 - 029 - 000	CITY OF MERCED	2341 NARVAEZ WAY	22	Exempt			\$0.00	\$0.00	\$0.00
008 - 421 - 030 - 000	JAVIER ARANDA	3791 BONIFACIO WAY	22	Single Family	1		\$1,066.06 per Unit	\$1,066.06	\$1,066.06
008 - 421 - 031 - 000	BRIAN L MD & PATRICIA A MOORE	3785 BONIFACIO WAY	22	Single Family	1		\$1,066.06 per Unit	\$1,066.06	\$1,066.06
008 - 421 - 032 - 000	JANET SHARMA	3779 BONIFACIO WAY	22	Single Family	1		\$1,066.06 per Unit	\$1,066.06	\$1,066.06
008 - 421 - 033 - 000	BRIAN & BARANOWSKI AMBER REID	3773 BONIFACIO WAY	22	Single Family	1		\$1,066.06 per Unit	\$1,066.06	\$1,066.06
008 - 421 - 034 - 000	WILLIAM WILT	3761 BONIFACIO WAY	22	Single Family	1		\$1,066.06 per Unit	\$1,066.06	\$1,066.06
008 - 421 - 035 - 000	RANJAN ROY	3755 BONIFACIO WAY	22	Single Family	1		\$1,066.06 per Unit	\$1,066.06	\$1,066.06
008 - 421 - 036 - 000	FELIX CHUANG	3747 BONIFACIO WAY	22	Single Family	1		\$1,066.06 per Unit	\$1,066.06	\$1,066.06
008 - 421 - 037 - 000	MELINDA C & PAVONE ANTONIO BELGRAVE	3754 MAGELLAN DR	22	Single Family	1		\$1,066.06 per Unit	\$1,066.06	\$1,066.06
008 - 421 - 038 - 000	NORBERT S & NAJERA DANIEL T DUARTE	3760 MAGELLAN DR	22	Single Family	1		\$1,066.06 per Unit	\$1,066.06	\$1,066.06
008 - 421 - 039 - 000	EDUARDO & SELENE GARCIA	3768 MAGELLAN DR	22	Single Family	1		\$1,066.06 per Unit	\$1,066.06	\$1,066.06
008 - 421 - 040 - 000	MARK ROBERT & LAURA CHAN ROWAN	3774 MAGELLAN DR	22	Single Family	1		\$1,066.06 per Unit	\$1,066.06	\$1,066.06
008 - 421 - 041 - 000	MELVIN SU	3780 MAGELLAN DR	22	Single Family	1		\$1,066.06 per Unit	\$1,066.06	\$1,066.06
008 - 421 - 042 - 000	SRINIVASA R & PONNAGANTI SUDHA R EMANI	3786 MAGELLAN DR	22	Single Family	1		\$1,066.06 per Unit	\$1,066.06	\$1,066.06
008 - 421 - 043 - 000	HONG YU	3792 MAGELLAN DR	22	Single Family	1		\$1,066.06 per Unit	\$1,066.06	\$1,066.06

City of Merced
Community Facilities District No. 2003-2 (Services)
Special Tax Levy for Fiscal Year 2020-21

Assessor's Parcel Number	Owner	Situs Address	Improvement Area	Land Use	Units	Building Square Feet	Maximum Special Tax per Unit / 1,000 Sq. Ft.	Maximum Special Tax per Parcel	Actual Special Tax per Parcel
008 - 421 - 044 - 000	MADHAV VENKAT SATYA & PADMANJALI VENKAT DEVERKONDA	2339 NARVAEZ WAY	22	Single Family	1		\$1,066.06 per Unit	\$1,066.06	\$1,066.06
008 - 421 - 045 - 000	RAFAEL & PUNEH JAFFAROVE	2333 NARVAEZ WAY	22	Single Family	1		\$1,066.06 per Unit	\$1,066.06	\$1,066.06
008 - 421 - 046 - 000	JANET MARIE & RONNIE EUGENE WILLIAMS	2327 NARVAEZ WAY	22	Single Family	1		\$1,066.06 per Unit	\$1,066.06	\$1,066.06
008 - 421 - 047 - 000	DIVYA REDDY & VANDHYALA ASHWITHA REDDY KASAM	2323 NARVAEZ WAY	22	Single Family	1		\$1,066.06 per Unit	\$1,066.06	\$1,066.06
008 - 421 - 048 - 000	SHIRIH & RAY DONA RAI	2319 NARVAEZ WAY	22	Single Family	1		\$1,066.06 per Unit	\$1,066.06	\$1,066.06
008 - 421 - 049 - 000	SABRINA STEFANIA SAINEZ	2307 NARVAEZ WAY	22	Single Family	1		\$1,066.06 per Unit	\$1,066.06	\$1,066.06
008 - 422 - 001 - 000	DELAIN M & STANLEY CAROL I MURPHY	3796 WHITEWATER WAY	22	Single Family	1		\$1,066.06 per Unit	\$1,066.06	\$1,066.06
008 - 422 - 002 - 000	JASWANT S JESSIE	3797 MAGELLAN DR	22	Single Family	1		\$1,066.06 per Unit	\$1,066.06	\$1,066.06
008 - 422 - 003 - 000	YESENIA ELIZABETH & ESTRADA HUGO ESTUARDO ALVARADO	3789 MAGELLAN DR	22	Single Family	1		\$1,066.06 per Unit	\$1,066.06	\$1,066.06
008 - 422 - 004 - 000	MI HYUN SOOYEON HAN	3781 MAGELLAN DR	22	Single Family	1		\$1,066.06 per Unit	\$1,066.06	\$1,066.06
008 - 422 - 005 - 000	SHARANDEEP SINGH & SHARNJIT KAUR SARAI	3775 MAGELLAN DR	22	Single Family	1		\$1,066.06 per Unit	\$1,066.06	\$1,066.06
008 - 422 - 006 - 000	PAUL CARL WEGNER	3769 MAGELLAN DR	22	Single Family	1		\$1,066.06 per Unit	\$1,066.06	\$1,066.06
008 - 422 - 007 - 000	MELISSA COLEMAN	3763 MAGELLAN DR	22	Single Family	1		\$1,066.06 per Unit	\$1,066.06	\$1,066.06
008 - 422 - 008 - 000	KHA LY	3757 MAGELLAN DR	22	Single Family	1		\$1,066.06 per Unit	\$1,066.06	\$1,066.06
008 - 422 - 009 - 000	MICHAEL ROBERT KNOWLES	3756 WHITEWATER WAY	22	Single Family	1		\$1,066.06 per Unit	\$1,066.06	\$1,066.06
008 - 422 - 010 - 000	ARUL KUMAR & RAJAMANICKAM POORANI SHANMUGHAM	3762 WHITEWATER WAY	22	Single Family	1		\$1,066.06 per Unit	\$1,066.06	\$1,066.06
008 - 422 - 011 - 000	FAN & YAN YUEQI JIA	3774 WHITEWATER WAY	22	Single Family	1		\$1,066.06 per Unit	\$1,066.06	\$1,066.06
008 - 422 - 012 - 000	LORI E GROSS	3780 WHITEWATER WAY	22	Single Family	1		\$1,066.06 per Unit	\$1,066.06	\$1,066.06
008 - 422 - 013 - 000	KRISHNA KISHORE & ANUPINDI SRIDHAR KROVVIDI	3788 WHITEWATER WAY	22	Single Family	1		\$1,066.06 per Unit	\$1,066.06	\$1,066.06
008 - 423 - 001 - 000	ALEE & ADAM PEREZ	3796 BONIFACIO WAY	22	Single Family	1		\$1,066.06 per Unit	\$1,066.06	\$1,066.06
008 - 423 - 002 - 000	FELIX CHUANG	3793 DE SOTO WAY	22	Single Family	1		\$1,066.06 per Unit	\$1,066.06	\$1,066.06
008 - 423 - 003 - 000	ART PERALTA & AURORA MALVAR RAMIREZ	3785 DE SOTO WAY	22	Single Family	1		\$1,066.06 per Unit	\$1,066.06	\$1,066.06
008 - 423 - 004 - 000	ERIC GUO & DEANA CHU	3779 DE SOTO WAY	22	Single Family	1		\$1,066.06 per Unit	\$1,066.06	\$1,066.06
008 - 423 - 005 - 000	KOLLIN JOSEPH CRAIG	3773 DE SOTO WAY	22	Single Family	1		\$1,066.06 per Unit	\$1,066.06	\$1,066.06
008 - 423 - 006 - 000	ASHISH & NEERAJA UPADHYAY	3765 DE SOTO WAY	22	Single Family	1		\$1,066.06 per Unit	\$1,066.06	\$1,066.06
008 - 423 - 007 - 000	PAUL ORITSEWEYIMI & STEPHANIE OLUWAKEMI FREGENE	3751 DE SOTO WAY	22	Single Family	1		\$1,066.06 per Unit	\$1,066.06	\$1,066.06
008 - 423 - 008 - 000	NICHOLAS FRANCIS & ELANA RUTH BUIE	3747 DE SOTO WAY	22	Single Family	1		\$1,066.06 per Unit	\$1,066.06	\$1,066.06
008 - 423 - 009 - 000	MARK L CHUANG	3746 BONIFACIO WAY	22	Single Family	1		\$1,066.06 per Unit	\$1,066.06	\$1,066.06
008 - 423 - 010 - 000	SALVADOR & AIDA LORENA MARTINEZ	3750 BONIFACIO WAY	22	Single Family	1		\$1,066.06 per Unit	\$1,066.06	\$1,066.06
008 - 423 - 011 - 000	ROLAND M & CHEN JANET Z WONG	3762 BONIFACIO WAY	22	Single Family	1		\$1,066.06 per Unit	\$1,066.06	\$1,066.06
008 - 423 - 012 - 000	AHMED SABBIR ARIF	3778 BONIFACIO WAY	22	Single Family	1		\$1,066.06 per Unit	\$1,066.06	\$1,066.06
008 - 423 - 013 - 000	ROBIN G & JAY J ANDERSON	3784 BONIFACIO WAY	22	Single Family	1		\$1,066.06 per Unit	\$1,066.06	\$1,066.06
008 - 423 - 014 - 000	INGNAWATI MA	3790 BONIFACIO WAY	22	Single Family	1		\$1,066.06 per Unit	\$1,066.06	\$1,066.06
008 - 424 - 001 - 000	KRISHNEIL ANUP & CHANDRA-BALI SHALEENI RESHMA BALI	3762 DE SOTO WAY	22	Single Family	1		\$1,066.06 per Unit	\$1,066.06	\$1,066.06
008 - 424 - 002 - 000	RANDY STEVEN & LISA DIANE HOWARD	3756 DE SOTO WAY	22	Single Family	1		\$1,066.06 per Unit	\$1,066.06	\$1,066.06
008 - 424 - 003 - 000	DISHENG YANG	3748 DE SOTO WAY	22	Single Family	1		\$1,066.06 per Unit	\$1,066.06	\$1,066.06
008 - 425 - 001 - 000	KUEICHENG & SHOW-CHING LIN	3796 JARDIN WAY	22	Single Family	1		\$1,066.06 per Unit	\$1,066.06	\$1,066.06
008 - 425 - 002 - 000	JEFFERY S GREGORY	3788 JARDIN WAY	22	Single Family	1		\$1,066.06 per Unit	\$1,066.06	\$1,066.06
008 - 425 - 003 - 000	MARJORIE MILLAN CASIPIT	3780 JARDIN WAY	22	Single Family	1		\$1,066.06 per Unit	\$1,066.06	\$1,066.06
008 - 425 - 004 - 000	MATTHEW & AKENS-ALLEN BRENDA L ALLEN	3774 JARDIN WAY	22	Single Family	1		\$1,066.06 per Unit	\$1,066.06	\$1,066.06
008 - 425 - 005 - 000	JAMES BELL	3766 JARDIN WAY	22	Single Family	1		\$1,066.06 per Unit	\$1,066.06	\$1,066.06
008 - 431 - 001 - 000	ROBERT J & JOSEFA GUZMAN	3744 WHITEWATER WAY	22	Single Family	1		\$1,066.06 per Unit	\$1,066.06	\$1,066.06
008 - 431 - 002 - 000	ALISON & MAELFEYT BRYAN HUFF		22	Single Family	1		\$1,066.06 per Unit	\$1,066.06	\$1,066.06
008 - 431 - 003 - 000	ASHOK & MALOVKA BANERJEE	3735 MAGELLAN DR	22	Single Family	1		\$1,066.06 per Unit	\$1,066.06	\$1,066.06
008 - 431 - 004 - 000	LENNAR HOMES OF CALIFORNIA INC		22	Single Family	1		\$1,066.06 per Unit	\$1,066.06	\$1,066.06
008 - 431 - 005 - 000	LENNAR HOMES OF CALIFORNIA INC		22	Single Family	1		\$1,066.06 per Unit	\$1,066.06	\$1,066.06
008 - 431 - 006 - 000	LENNAR HOMES OF CALIFORNIA INC		22	Single Family	1		\$1,066.06 per Unit	\$1,066.06	\$1,066.06
008 - 431 - 007 - 000	DANIEL & MONICA MARIE ARROYO	3708 WHITEWATER WAY	22	Single Family	1		\$1,066.06 per Unit	\$1,066.06	\$1,066.06

City of Merced
Community Facilities District No. 2003-2 (Services)
Special Tax Levy for Fiscal Year 2020-21

Assessor's Parcel Number	Owner	Situs Address	Improvement Area	Land Use	Units	Building Square Feet	Maximum Special Tax per Unit / 1,000 Sq. Ft.	Maximum Special Tax per Parcel	Actual Special Tax per Parcel
008 - 431 - 008 - 000	SARVANI CHADALAPAKA	3720 WHITEWATER WAY	22	Single Family	1		\$1,066.06 per Unit	\$1,066.06	\$1,066.06
008 - 431 - 009 - 000	SCOTT IVAN & HANSEN AMY LOUISE BURNINGHAM	3738 WHITEWATER WAY	22	Single Family	1		\$1,066.06 per Unit	\$1,066.06	\$1,066.06
008 - 432 - 001 - 000	MELANIE ALYSSA & CHRISTIAN TODD SNYDER	2304 AVILES DR	22	Single Family	1		\$1,066.06 per Unit	\$1,066.06	\$1,066.06
008 - 432 - 002 - 000	KRISHNA KISHORE & SAILAJA KROVVIDI	2316 AVILES DR	22	Single Family	1		\$1,066.06 per Unit	\$1,066.06	\$1,066.06
008 - 432 - 003 - 000	RONELL & TANYA JUNIUS	2320 AVILES DR	22	Single Family	1		\$1,066.06 per Unit	\$1,066.06	\$1,066.06
008 - 432 - 004 - 000	ANDREW SEBASTIAN NETTO	2324 AVILES DR	22	Single Family	1		\$1,066.06 per Unit	\$1,066.06	\$1,066.06
008 - 432 - 005 - 000	CHRISTOPHER MICHAEL & IMBERI MELISSA MARY REID	2328 AVILES DR	22	Single Family	1		\$1,066.06 per Unit	\$1,066.06	\$1,066.06
008 - 432 - 006 - 000	JILL FAY & DANIEL FRANCISCO VENTURA	2332 AVILES DR	22	Single Family	1		\$1,066.06 per Unit	\$1,066.06	\$1,066.06
008 - 432 - 007 - 000	JOHN JOSEPH & SIMENTAL SHERIE MARIE LEE	2336 AVILES DR	22	Single Family	1		\$1,066.06 per Unit	\$1,066.06	\$1,066.06
008 - 432 - 008 - 000	GOPI & LAVANYA K PADAKANDLA	2340 AVILES DR	22	Single Family	1		\$1,066.06 per Unit	\$1,066.06	\$1,066.06
008 - 432 - 009 - 000	CHUANG FAMILY PARTNERSHIP	2344 AVILES DR	22	Single Family	1		\$1,066.06 per Unit	\$1,066.06	\$1,066.06
008 - 432 - 010 - 000	DARRELL PAUL & REGINA ANN CHERF	2348 AVILES DR	22	Single Family	1		\$1,066.06 per Unit	\$1,066.06	\$1,066.06
008 - 432 - 011 - 000	PAUL LEWIS & XU QIMEI LEONARD	2352 AVILES DR	22	Single Family	1		\$1,066.06 per Unit	\$1,066.06	\$1,066.06
008 - 432 - 012 - 000	PANG CHAI & CLEBER FRANCO DECAMARGO	2356 AVILES DR	22	Single Family	1		\$1,066.06 per Unit	\$1,066.06	\$1,066.06
008 - 432 - 013 - 000	AURORA & JOSE FLORES	2368 AVILES DR	22	Single Family	1		\$1,066.06 per Unit	\$1,066.06	\$1,066.06
008 - 432 - 014 - 000	MORAGA OF MERCED COMMUNITY ASSOCIATION		22	Exempt			\$0.00	\$0.00	\$0.00
008 - 432 - 015 - 000	JIAN-QIAHO & JUE CHEN SUN	2374 AVILES DR	22	Single Family	1		\$1,066.06 per Unit	\$1,066.06	\$1,066.06
008 - 432 - 016 - 000	RAUL F & MANALOTO MARIA B MERCADO	2378 AVILES DR	22	Single Family	1		\$1,066.06 per Unit	\$1,066.06	\$1,066.06
008 - 432 - 017 - 000	RAFAEL R & JOYCE M CORTEZ	2382 AVILES DR	22	Single Family	1		\$1,066.06 per Unit	\$1,066.06	\$1,066.06
008 - 432 - 018 - 000	LENNAR HOMES OF CALIFORNIA INC	2386 AVILES DR	22	Single Family	1		\$1,066.06 per Unit	\$1,066.06	\$1,066.06
008 - 432 - 019 - 000	RICHARD JOSEPH ALVARADO	2381 PACHECO DR	22	Single Family	1		\$1,066.06 per Unit	\$1,066.06	\$1,066.06
008 - 432 - 020 - 000	DESERINA PADILLA	2377 PACHECO DR	22	Single Family	1		\$1,066.06 per Unit	\$1,066.06	\$1,066.06
008 - 432 - 021 - 000	DAVID SALDIVAR & SANCHEZ MARICELA JIMENE HERNANDEZ	2369 PACHECO DR	22	Single Family	1		\$1,066.06 per Unit	\$1,066.06	\$1,066.06
008 - 432 - 022 - 000	TIAN DIAZ-ORDAZ	2363 PACHECO DR	22	Single Family	1		\$1,066.06 per Unit	\$1,066.06	\$1,066.06
008 - 432 - 023 - 000	RAYMOND Y & FLORENCE F CHIAO	2359 PACHECO DR	22	Single Family	1		\$1,066.06 per Unit	\$1,066.06	\$1,066.06
008 - 432 - 024 - 000	DIEGO A & JULIANA A MOLINA	2355 PACHECO DR	22	Single Family	1		\$1,066.06 per Unit	\$1,066.06	\$1,066.06
008 - 432 - 025 - 000	DANIEL & AMY TURNER	2349 PACHECO DR	22	Single Family	1		\$1,066.06 per Unit	\$1,066.06	\$1,066.06
008 - 432 - 026 - 000	CRISTIANNA & JOSEPH JONES	2345 PACHECO DR	22	Single Family	1		\$1,066.06 per Unit	\$1,066.06	\$1,066.06
008 - 432 - 027 - 000	BLAKE NICOLAS RODRIGO	2341 PACHECO DR	22	Single Family	1		\$1,066.06 per Unit	\$1,066.06	\$1,066.06
008 - 432 - 028 - 000	HENRY HONG-WOO & JENNY YUNG-FAN KWOK	2337 PACHECO DR	22	Single Family	1		\$1,066.06 per Unit	\$1,066.06	\$1,066.06
008 - 432 - 029 - 000	FREDERICK WILLIAM WOLF	2333 PACHECO DR	22	Single Family	1		\$1,066.06 per Unit	\$1,066.06	\$1,066.06
008 - 432 - 030 - 000	ASHLEY MARIE & THANADABOUTH REAGANXAY MCCOMB	2329 PACHECO DR	22	Single Family	1		\$1,066.06 per Unit	\$1,066.06	\$1,066.06
008 - 432 - 031 - 000	GAUTAM & ARCHANA AGGARWAL	2323 PACHECO DR	22	Single Family	1		\$1,066.06 per Unit	\$1,066.06	\$1,066.06
008 - 432 - 032 - 000	NATHALIE MONICA & TOBYN ARIEL BROWN	2319 PACHECO DR	22	Single Family	1		\$1,066.06 per Unit	\$1,066.06	\$1,066.06
008 - 432 - 033 - 000	MATTHEW RONALD & EMILY LAUREN SCHAEFFER	2315 PACHECO DR	22	Single Family	1		\$1,066.06 per Unit	\$1,066.06	\$1,066.06
008 - 432 - 034 - 000	GENEVIEVE & CAMACHO JOHN HERMAN TANGUAY	2311 PACHECO DR	22	Single Family	1		\$1,066.06 per Unit	\$1,066.06	\$1,066.06
008 - 432 - 035 - 000	EMILY HENG	2307 PACHECO DR	22	Single Family	1		\$1,066.06 per Unit	\$1,066.06	\$1,066.06
008 - 433 - 001 - 000	LENNAR HOMES OF CALIFORNIA INC	2310 PACHECO DR	22	Undeveloped			\$0.00	\$0.00	\$0.00
008 - 433 - 002 - 000	LUIS & PEREZ SANDY MARQUEZ	2314 PACHECO DR	22	Single Family	1		\$1,066.06 per Unit	\$1,066.06	\$1,066.06
008 - 433 - 003 - 000	YUNG NING & DENG LI MEI YANG	2318 PACHECO DR	22	Single Family	1		\$1,066.06 per Unit	\$1,066.06	\$1,066.06
008 - 433 - 004 - 000	JAMES LEROY JENSON	2322 PACHECO DR	22	Single Family	1		\$1,066.06 per Unit	\$1,066.06	\$1,066.06
008 - 433 - 005 - 000	CLIVE CHU	2328 PACHECO DR	22	Single Family	1		\$1,066.06 per Unit	\$1,066.06	\$1,066.06
008 - 433 - 006 - 000	CHRISTINE ELISE & JESSE FRANCO BURK-GARCIA	2342 PACHECO DR	22	Single Family	1		\$1,066.06 per Unit	\$1,066.06	\$1,066.06
008 - 433 - 007 - 000	BAGIRATHI & SIVAKUMAR SESHAPPAN	2346 PACHECO DR	22	Single Family	1		\$1,066.06 per Unit	\$1,066.06	\$1,066.06
008 - 433 - 008 - 000	MARK L CHUANG	2350 PACHECO DR	22	Single Family	1		\$1,066.06 per Unit	\$1,066.06	\$1,066.06
008 - 433 - 009 - 000	JOASH & BELLA NOEL KEMEI	2354 PACHECO DR	22	Single Family	1		\$1,066.06 per Unit	\$1,066.06	\$1,066.06
008 - 433 - 010 - 000	REN & GAO WEISONG LIU	2358 PACHECO DR	22	Single Family	1		\$1,066.06 per Unit	\$1,066.06	\$1,066.06
008 - 433 - 011 - 000	LINPING XU	2362 PACHECO DR	22	Single Family	1		\$1,066.06 per Unit	\$1,066.06	\$1,066.06

City of Merced
Community Facilities District No. 2003-2 (Services)
Special Tax Levy for Fiscal Year 2020-21

Assessor's Parcel Number	Owner	Situs Address	Improvement Area	Land Use	Units	Building Square Feet	Maximum Special Tax per Unit / 1,000 Sq. Ft.	Maximum Special Tax per Parcel	Actual Special Tax per Parcel
008 - 433 - 012 - 000	VINCENT G & LIM SARAH C ANDRADE	2366 PACHECO DR	22	Single Family	1		\$1,066.06 per Unit	\$1,066.06	\$1,066.06
008 - 434 - 001 - 000	LENNAR HOMES OF CALIFORNIA INC	3742 MAGELLAN DR	22	Single Family	1		\$1,066.06 per Unit	\$1,066.06	\$1,066.06
008 - 434 - 002 - 000	CHUANG FAMILY PARTNERSHIP	3741 BONIFACIO WAY	22	Single Family	1		\$1,066.06 per Unit	\$1,066.06	\$1,066.06
008 - 434 - 003 - 000	CHUANG FAMILY PARTNERSHIP	3733 BONIFACIO WAY	22	Single Family	1		\$1,066.06 per Unit	\$1,066.06	\$1,066.06
008 - 434 - 004 - 000	CHRIS & JENNIFER HANSON	3729 BONIFACIO WAY	22	Single Family	1		\$1,066.06 per Unit	\$1,066.06	\$1,066.06
008 - 434 - 005 - 000	ARTHUR LEE & STEFANIE LYNN HARDEN	3715 BONIFACIO WAY	22	Single Family	1		\$1,066.06 per Unit	\$1,066.06	\$1,066.06
008 - 434 - 006 - 000	LOUIS AL & CONTRERAS-MATA MARIA H MATA	3709 BONIFACIO WAY	22	Single Family	1		\$1,066.06 per Unit	\$1,066.06	\$1,066.06
008 - 434 - 007 - 000	LENNAR HOMES OF CALIFORNIA INC	3708 MAGELLAN DR	22	Single Family	1		\$1,066.06 per Unit	\$1,066.06	\$1,066.06
008 - 434 - 008 - 000	LENNAR HOMES OF CALIFORNIA INC	3716 MAGELLAN DR	22	Single Family	1		\$1,066.06 per Unit	\$1,066.06	\$1,066.06
008 - 434 - 009 - 000	LENNAR HOMES OF CALIFORNIA INC	3722 MAGELLAN DR	22	Single Family	1		\$1,066.06 per Unit	\$1,066.06	\$1,066.06
008 - 434 - 010 - 000	LENNAR HOMES OF CALIFORNIA INC	3730 MAGELLAN DR	22	Single Family	1		\$1,066.06 per Unit	\$1,066.06	\$1,066.06
008 - 435 - 001 - 000	NORMA ANGELICA HERNANDEZ	3740 BONIFACIO WAY	22	Single Family	1		\$1,066.06 per Unit	\$1,066.06	\$1,066.06
008 - 435 - 002 - 000	JESUS ANTONIO ANZALDO & PEREZ ANA MARLENNE MARQUEZ	3739 DE SOTO WAY	22	Single Family	1		\$1,066.06 per Unit	\$1,066.06	\$1,066.06
008 - 435 - 003 - 000	ALBERTO RODRIGUEZ	3735 DE SOTO WAY	22	Single Family	1		\$1,066.06 per Unit	\$1,066.06	\$1,066.06
008 - 435 - 004 - 000	JERRY JUNIOR & GINA WARD	3727 DE SOTO WAY	22	Single Family	1		\$1,066.06 per Unit	\$1,066.06	\$1,066.06
008 - 435 - 005 - 000	SHARON L GRANADOS	3711 DE SOTO WAY	22	Single Family	1		\$1,066.06 per Unit	\$1,066.06	\$1,066.06
008 - 435 - 006 - 000	JESSICA L ESCOBAR	3703 DE SOTO WAY	22	Single Family	1		\$1,066.06 per Unit	\$1,066.06	\$1,066.06
008 - 435 - 007 - 000	JOSELITO & TUASON-SINGSON JANET SINGSON	3702 BONIFACIO WAY	22	Single Family	1		\$1,066.06 per Unit	\$1,066.06	\$1,066.06
008 - 435 - 008 - 000	KIMBALL WANG	3714 BONIFACIO WAY	22	Single Family	1		\$1,066.06 per Unit	\$1,066.06	\$1,066.06
008 - 435 - 009 - 000	PERLA FERNANDEZ & FERNANDO A LOPEZ	3728 BONIFACIO WAY	22	Single Family	1		\$1,066.06 per Unit	\$1,066.06	\$1,066.06
008 - 435 - 010 - 000	MARCELLIS RANDOLPH & BROWN CHERYL LEE DUNLAP	3732 BONIFACIO WAY	22	Single Family	1		\$1,066.06 per Unit	\$1,066.06	\$1,066.06
008 - 436 - 001 - 000	BRIAN PATRICK & LEONA P GRAY		22	Single Family	1		\$1,066.06 per Unit	\$1,066.06	\$1,066.06
008 - 436 - 002 - 000	ARSHVIR & KAUR CHAMANDEEP SINGH	3736 DE SOTO WAY	22	Single Family	1		\$1,066.06 per Unit	\$1,066.06	\$1,066.06
008 - 436 - 003 - 000	GABRIELA RODRIGUEZ & TRUJILLO FRANCISCO MAR FLORES	3730 DE SOTO WAY	22	Single Family	1		\$1,066.06 per Unit	\$1,066.06	\$1,066.06
008 - 436 - 004 - 000	HANSA WONGPRASERT	3712 DE SOTO WAY	22	Single Family	1		\$1,066.06 per Unit	\$1,066.06	\$1,066.06
008 - 436 - 005 - 000	ASHISH & NEERAJA UPADHYAY	3704 DE SOTO WAY	22	Single Family	1		\$1,066.06 per Unit	\$1,066.06	\$1,066.06
008 - 437 - 001 - 000	CECELIA DUNLAVY	2370 PACHECO DR	22	Single Family	1		\$1,066.06 per Unit	\$1,066.06	\$1,066.06
008 - 437 - 002 - 000	VINH NGOC & DINH THANTIEN THI DUONG	2374 PACHECO DR	22	Single Family	1		\$1,066.06 per Unit	\$1,066.06	\$1,066.06
008 - 437 - 003 - 000	MELISSA KOST	2378 PACHECO DR	22	Single Family	1		\$1,066.06 per Unit	\$1,066.06	\$1,066.06
008 - 441 - 001 - 000	AYSE NAZLI GUNDES	2390 AVILES DR	22	Single Family	1		\$1,066.06 per Unit	\$1,066.06	\$1,066.06
008 - 441 - 002 - 000	JAIME M & ELIZABETH H SAINEZ	2396 AVILES DR	22	Single Family	1		\$1,066.06 per Unit	\$1,066.06	\$1,066.06
008 - 441 - 003 - 000	LENNAR HOMES OF CALIFORNIA INC	2389 PACHECO DR	22	Undeveloped			\$0.00	\$0.00	\$0.00
008 - 441 - 004 - 000	MARK MITSURU & YORIKO TACHI YOSHIZAKI	2385 PACHECO DR	22	Single Family	1		\$1,066.06 per Unit	\$1,066.06	\$1,066.06
008 - 442 - 001 - 000	CHUANG FAMILY PARTNERSHIP	3752 JARDIN WAY	22	Single Family	1		\$1,066.06 per Unit	\$1,066.06	\$1,066.06
008 - 442 - 002 - 000	OLAF & SANCHEZ SARAH MARIE LOPEZ	3740 JARDIN WAY	22	Single Family	1		\$1,066.06 per Unit	\$1,066.06	\$1,066.06
008 - 442 - 003 - 000	RUTH J WAX	3726 JARDIN WAY	22	Single Family	1		\$1,066.06 per Unit	\$1,066.06	\$1,066.06
008 - 442 - 004 - 000	RAUL F & MANALOTO MARIA B MERCADO	3718 JARDIN WAY	22	Single Family	1		\$1,066.06 per Unit	\$1,066.06	\$1,066.06
008 - 442 - 005 - 000	CORAZON B MANALOTO-UY	3706 JARDIN WAY	22	Single Family	1		\$1,066.06 per Unit	\$1,066.06	\$1,066.06
008 - 443 - 001 - 000	LENNAR HOMES OF CALIFORNIA INC	3692 JARDIN WAY	22	Undeveloped			\$0.00	\$0.00	\$0.00
008 - 443 - 002 - 000	LENNAR HOMES OF CALIFORNIA INC	3680 JARDIN WAY	22	Single Family	1		\$1,066.06 per Unit	\$1,066.06	\$1,066.06
008 - 443 - 003 - 000	LENNAR HOMES OF CALIFORNIA INC	3664 JARDIN WAY	22	Single Family	1		\$1,066.06 per Unit	\$1,066.06	\$1,066.06
008 - 443 - 004 - 000	LENNAR HOMES OF CALIFORNIA INC	3652 JARDIN WAY	22	Single Family	1		\$1,066.06 per Unit	\$1,066.06	\$1,066.06
008 - 443 - 005 - 000	LENNAR HOMES OF CALIFORNIA INC	3634 JARDIN WAY	22	Single Family	1		\$1,066.06 per Unit	\$1,066.06	\$1,066.06
008 - 443 - 006 - 000	LENNAR HOMES OF CALIFORNIA INC	3622 JARDIN WAY	22	Single Family	1		\$1,066.06 per Unit	\$1,066.06	\$1,066.06
008 - 443 - 007 - 000	LENNAR HOMES OF CALIFORNIA INC	3610 JARDIN WAY	22	Single Family	1		\$1,066.06 per Unit	\$1,066.06	\$1,066.06
008 - 443 - 008 - 000	CITY OF MERCED		22	Exempt			\$0.00	\$0.00	\$0.00
008 - 443 - 009 - 000	ALEXANDER HWANG	2398 PACHECO DR	22	Single Family	1		\$1,066.06 per Unit	\$1,066.06	\$1,066.06
008 - 443 - 010 - 000	MARCUS & TANGONAN KATHLEDA RARAS	2394 PACHECO DR	22	Single Family	1		\$1,066.06 per Unit	\$1,066.06	\$1,066.06

City of Merced
Community Facilities District No. 2003-2 (Services)
Special Tax Levy for Fiscal Year 2020-21

Assessor's Parcel Number	Owner	Situs Address	Improvement Area	Land Use	Units	Building Square Feet	Maximum Special Tax per Unit / 1,000 Sq. Ft.	Maximum Special Tax per Parcel	Actual Special Tax per Parcel
008 - 443 - 011 - 000	PRIYANKA & SUMESH JAIN	2390 PACHECO DR	22	Single Family	1		\$1,066.06 per Unit	\$1,066.06	\$1,066.06
008 - 443 - 012 - 000	OBEDIAH MANUEL GUTIERREZ	2386 PACHECO DR	22	Single Family	1		\$1,066.06 per Unit	\$1,066.06	\$1,066.06
008 - 443 - 013 - 000	STEVEN D & KAREN R IRVIN	2382 PACHECO DR	22	Single Family	1		\$1,066.06 per Unit	\$1,066.06	\$1,066.06
008 - 450 - 001 - 000	BRIGHT DEVELOPMENT A CORP	3547 OAK CREEK WAY	4	Undeveloped			\$0.00	\$0.00	\$0.00
008 - 450 - 002 - 000	BRIGHT DEVELOPMENT A CORP	3541 OAK CREEK WAY	4	Undeveloped			\$0.00	\$0.00	\$0.00
008 - 450 - 003 - 000	BRIGHT DEVELOPMENT A CORP	3537 OAK CREEK WAY	4	Undeveloped			\$0.00	\$0.00	\$0.00
008 - 450 - 004 - 000	BRIGHT DEVELOPMENT A CORP	3529 OAK CREEK WAY	4	Undeveloped			\$0.00	\$0.00	\$0.00
008 - 450 - 005 - 000	BRIGHT DEVELOPMENT A CORP	3523 OAK CREEK WAY	4	Undeveloped			\$0.00	\$0.00	\$0.00
008 - 450 - 006 - 000	BRIGHT DEVELOPMENT A CORP	3515 OAK CREEK WAY	4	Undeveloped			\$0.00	\$0.00	\$0.00
008 - 450 - 007 - 000	BRIGHT DEVELOPMENT A CORP	3509 OAK CREEK WAY	4	Undeveloped			\$0.00	\$0.00	\$0.00
008 - 450 - 008 - 000	BRIGHT DEVELOPMENT A CORP	3503 OAK CREEK WAY	4	Undeveloped			\$0.00	\$0.00	\$0.00
008 - 450 - 009 - 000	BRIGHT DEVELOPMENT A CORP	2403 CREEKVIEW DR	4	Undeveloped			\$0.00	\$0.00	\$0.00
008 - 450 - 010 - 000	BRIGHT DEVELOPMENT A CORP	2409 CREEKVIEW DR	4	Undeveloped			\$0.00	\$0.00	\$0.00
008 - 450 - 011 - 000	BRIGHT DEVELOPMENT A CORP	2413 CREEKVIEW DR	4	Undeveloped			\$0.00	\$0.00	\$0.00
008 - 450 - 012 - 000	BRIGHT DEVELOPMENT A CORP	2422 FREESTONE DR	4	Undeveloped			\$0.00	\$0.00	\$0.00
008 - 450 - 013 - 000	BRIGHT DEVELOPMENT A CORP	2416 FREESTONE DR	4	Undeveloped			\$0.00	\$0.00	\$0.00
008 - 450 - 014 - 000	BRIGHT DEVELOPMENT A CORP	2410 FREESTONE DR	4	Undeveloped			\$0.00	\$0.00	\$0.00
008 - 450 - 015 - 000	BRIGHT DEVELOPMENT A CORP	2404 FREESTONE DR	4	Undeveloped			\$0.00	\$0.00	\$0.00
008 - 450 - 016 - 000	BRIGHT DEVELOPMENT A CORP	3520 OAK CREEK WAY	4	Undeveloped			\$0.00	\$0.00	\$0.00
008 - 450 - 017 - 000	BRIGHT DEVELOPMENT A CORP	3542 OAK CREEK WAY	4	Undeveloped			\$0.00	\$0.00	\$0.00
008 - 450 - 018 - 000	BRIGHT DEVELOPMENT A CORP	2403 FREESTONE DR	4	Undeveloped			\$0.00	\$0.00	\$0.00
008 - 450 - 019 - 000	BRIGHT DEVELOPMENT A CORP	2407 FREESTONE DR	4	Undeveloped			\$0.00	\$0.00	\$0.00
008 - 450 - 020 - 000	BRIGHT DEVELOPMENT A CORP	2411 FREESTONE DR	4	Undeveloped			\$0.00	\$0.00	\$0.00
008 - 450 - 021 - 000	BRIGHT DEVELOPMENT A CORP	2417 FREESTONE DR	4	Undeveloped			\$0.00	\$0.00	\$0.00
008 - 450 - 022 - 000	BRIGHT DEVELOPMENT A CORP	2421 FREESTONE DR	4	Undeveloped			\$0.00	\$0.00	\$0.00
008 - 460 - 001 - 000	BRIGHT DEVELOPMENT A CORP	2425 FREESTONE DR	4	Undeveloped			\$0.00	\$0.00	\$0.00
008 - 460 - 002 - 000	BRIGHT DEVELOPMENT A CORP	2429 FREESTONE DR	4	Undeveloped			\$0.00	\$0.00	\$0.00
008 - 460 - 003 - 000	BRIGHT DEVELOPMENT A CORP	2433 FREESTONE DR	4	Undeveloped			\$0.00	\$0.00	\$0.00
008 - 460 - 004 - 000	BRIGHT DEVELOPMENT A CORP	2437 FREESTONE DR	4	Undeveloped			\$0.00	\$0.00	\$0.00
008 - 460 - 005 - 000	BRIGHT DEVELOPMENT A CORP	2443 FREESTONE DR	4	Undeveloped			\$0.00	\$0.00	\$0.00
008 - 460 - 006 - 000	BRIGHT DEVELOPMENT A CORP	2447 FREESTONE DR	4	Undeveloped			\$0.00	\$0.00	\$0.00
008 - 460 - 007 - 000	BRIGHT DEVELOPMENT A CORP	2451 FREESTONE DR	4	Undeveloped			\$0.00	\$0.00	\$0.00
008 - 460 - 008 - 000	BRIGHT DEVELOPMENT A CORP	2457 FREESTONE DR	4	Undeveloped			\$0.00	\$0.00	\$0.00
008 - 460 - 009 - 000	BRIGHT DEVELOPMENT A CORP	2463 FREESTONE DR	4	Undeveloped			\$0.00	\$0.00	\$0.00
008 - 460 - 010 - 000	BRIGHT DEVELOPMENT A CORP	2467 FREESTONE DR	4	Undeveloped			\$0.00	\$0.00	\$0.00
008 - 460 - 011 - 000	BRIGHT DEVELOPMENT A CORP	2471 FREESTONE DR	4	Undeveloped			\$0.00	\$0.00	\$0.00
008 - 460 - 012 - 000	BRIGHT DEVELOPMENT A CORP	2477 FREESTONE DR	4	Undeveloped			\$0.00	\$0.00	\$0.00
008 - 460 - 013 - 000	BRIGHT DEVELOPMENT A CORP	2481 FREESTONE DR	4	Undeveloped			\$0.00	\$0.00	\$0.00
008 - 460 - 014 - 000	BRIGHT DEVELOPMENT A CORP	2485 FREESTONE DR	4	Undeveloped			\$0.00	\$0.00	\$0.00
008 - 460 - 015 - 000	BRIGHT DEVELOPMENT A CORP	2489 FREESTONE DR	4	Undeveloped			\$0.00	\$0.00	\$0.00
008 - 460 - 016 - 000	BRIGHT DEVELOPMENT A CORP	2493 FREESTONE DR	4	Undeveloped			\$0.00	\$0.00	\$0.00
008 - 460 - 017 - 000	BRIGHT DEVELOPMENT A CORP	2531 CREEKVIEW DR	4	Undeveloped			\$0.00	\$0.00	\$0.00
008 - 460 - 018 - 000	BRIGHT DEVELOPMENT A CORP	2507 CREEKVIEW DR	4	Undeveloped			\$0.00	\$0.00	\$0.00
008 - 460 - 019 - 000	BRIGHT DEVELOPMENT A CORP	2504 CREEKVIEW DR	4	Undeveloped			\$0.00	\$0.00	\$0.00
008 - 460 - 020 - 000	BRIGHT DEVELOPMENT A CORP	2428 FREESTONE DR	4	Undeveloped			\$0.00	\$0.00	\$0.00
008 - 460 - 021 - 000	BRIGHT DEVELOPMENT A CORP	2432 FREESTONE DR	4	Undeveloped			\$0.00	\$0.00	\$0.00
008 - 460 - 022 - 000	BRIGHT DEVELOPMENT A CORP	2438 FREESTONE DR	4	Undeveloped			\$0.00	\$0.00	\$0.00
008 - 460 - 023 - 000	BRIGHT DEVELOPMENT A CORP	3591 SUNSTONE CT	4	Undeveloped			\$0.00	\$0.00	\$0.00

City of Merced
Community Facilities District No. 2003-2 (Services)
Special Tax Levy for Fiscal Year 2020-21

Assessor's Parcel Number	Owner	Situs Address	Improvement Area	Land Use	Units	Building Square Feet	Maximum Special Tax per Unit / 1,000 Sq. Ft.	Maximum Special Tax per Parcel	Actual Special Tax per Parcel
008 - 460 - 024 - 000	BRIGHT DEVELOPMENT A CORP	3583 SUNSTONE CT	4	Undeveloped			\$0.00	\$0.00	\$0.00
008 - 460 - 025 - 000	BRIGHT DEVELOPMENT A CORP	3575 SUNSTONE CT	4	Undeveloped			\$0.00	\$0.00	\$0.00
008 - 460 - 026 - 000	BRIGHT DEVELOPMENT A CORP	3559 SUNSTONE CT	4	Undeveloped			\$0.00	\$0.00	\$0.00
008 - 460 - 027 - 000	BRIGHT DEVELOPMENT A CORP	3537 SUNSTONE CT	4	Undeveloped			\$0.00	\$0.00	\$0.00
008 - 460 - 028 - 000	BRIGHT DEVELOPMENT A CORP	3519 SUNSTONE CT	4	Undeveloped			\$0.00	\$0.00	\$0.00
008 - 460 - 029 - 000	BRIGHT DEVELOPMENT A CORP	3507 SUNSTONE CT	4	Undeveloped			\$0.00	\$0.00	\$0.00
008 - 460 - 030 - 000	BRIGHT DEVELOPMENT A CORP	3516 SUNSTONE CT	4	Undeveloped			\$0.00	\$0.00	\$0.00
008 - 460 - 031 - 000	BRIGHT DEVELOPMENT A CORP	3550 SUNSTONE CT	4	Undeveloped			\$0.00	\$0.00	\$0.00
008 - 460 - 032 - 000	BRIGHT DEVELOPMENT A CORP	3588 SUNSTONE CT	4	Undeveloped			\$0.00	\$0.00	\$0.00
008 - 460 - 033 - 000	BRIGHT DEVELOPMENT A CORP	2452 FREESTONE DR	4	Undeveloped			\$0.00	\$0.00	\$0.00
008 - 460 - 034 - 000	BRIGHT DEVELOPMENT A CORP	2456 FREESTONE DR	4	Undeveloped			\$0.00	\$0.00	\$0.00
008 - 460 - 035 - 000	BRIGHT DEVELOPMENT A CORP	2464 FREESTONE DR	4	Undeveloped			\$0.00	\$0.00	\$0.00
008 - 460 - 036 - 000	BRIGHT DEVELOPMENT A CORP	2468 FREESTONE DR	4	Undeveloped			\$0.00	\$0.00	\$0.00
008 - 460 - 037 - 000	BRIGHT DEVELOPMENT A CORP	2472 FREESTONE DR	4	Undeveloped			\$0.00	\$0.00	\$0.00
008 - 460 - 038 - 000	BRIGHT DEVELOPMENT A CORP	2478 FREESTONE DR	4	Undeveloped			\$0.00	\$0.00	\$0.00
008 - 460 - 039 - 000	BRIGHT DEVELOPMENT A CORP	2495 CREEKVIEW DR	4	Undeveloped			\$0.00	\$0.00	\$0.00
008 - 460 - 040 - 000	BRIGHT DEVELOPMENT A CORP	2491 CREEKVIEW DR	4	Undeveloped			\$0.00	\$0.00	\$0.00
008 - 460 - 041 - 000	BRIGHT DEVELOPMENT A CORP	2487 CREEKVIEW DR	4	Undeveloped			\$0.00	\$0.00	\$0.00
008 - 460 - 042 - 000	BRIGHT DEVELOPMENT A CORP	2483 CREEKVIEW DR	4	Undeveloped			\$0.00	\$0.00	\$0.00
008 - 460 - 043 - 000	BRIGHT DEVELOPMENT A CORP	2479 CREEKVIEW DR	4	Undeveloped			\$0.00	\$0.00	\$0.00
008 - 460 - 044 - 000	BRIGHT DEVELOPMENT A CORP	2473 CREEKVIEW DR	4	Undeveloped			\$0.00	\$0.00	\$0.00
008 - 460 - 045 - 000	BRIGHT DEVELOPMENT A CORP	2469 CREEKVIEW DR	4	Undeveloped			\$0.00	\$0.00	\$0.00
008 - 460 - 046 - 000	BRIGHT DEVELOPMENT A CORP	2465 CREEKVIEW DR	4	Undeveloped			\$0.00	\$0.00	\$0.00
008 - 460 - 047 - 000	BRIGHT DEVELOPMENT A CORP	2459 CREEKVIEW DR	4	Undeveloped			\$0.00	\$0.00	\$0.00
008 - 460 - 048 - 000	BRIGHT DEVELOPMENT A CORP	2453 CREEKVIEW DR	4	Undeveloped			\$0.00	\$0.00	\$0.00
008 - 460 - 049 - 000	BRIGHT DEVELOPMENT A CORP	2449 CREEKVIEW DR	4	Undeveloped			\$0.00	\$0.00	\$0.00
008 - 460 - 050 - 000	BRIGHT DEVELOPMENT A CORP	2445 CREEKVIEW DR	4	Undeveloped			\$0.00	\$0.00	\$0.00
008 - 460 - 051 - 000	BRIGHT DEVELOPMENT A CORP	2439 CREEKVIEW DR	4	Undeveloped			\$0.00	\$0.00	\$0.00
008 - 460 - 052 - 000	BRIGHT DEVELOPMENT A CORP	2431 CREEKVIEW DR	4	Undeveloped			\$0.00	\$0.00	\$0.00
008 - 460 - 053 - 000	BRIGHT DEVELOPMENT A CORP	2427 CREEKVIEW DR	4	Undeveloped			\$0.00	\$0.00	\$0.00
008 - 460 - 054 - 000	BRIGHT DEVELOPMENT A CORP	2419 CREEKVIEW DR	4	Undeveloped			\$0.00	\$0.00	\$0.00
008 - 480 - 001 - 000	LENNAR HOMES OF CALIFORNIA INC	2403 EXPLORADOR DR	22	Undeveloped			\$0.00	\$0.00	\$0.00
008 - 480 - 002 - 000	LENNAR HOMES OF CALIFORNIA INC	2405 EXPLORADOR DR	22	Undeveloped			\$0.00	\$0.00	\$0.00
008 - 480 - 003 - 000	LENNAR HOMES OF CALIFORNIA INC	2407 EXPLORADOR DR	22	Undeveloped			\$0.00	\$0.00	\$0.00
008 - 480 - 004 - 000	LENNAR HOMES OF CALIFORNIA INC	2409 EXPLORADOR DR	22	Undeveloped			\$0.00	\$0.00	\$0.00
008 - 480 - 005 - 000	LENNAR HOMES OF CALIFORNIA INC	2411 EXPLORADOR DR	22	Undeveloped			\$0.00	\$0.00	\$0.00
008 - 480 - 006 - 000	LENNAR HOMES OF CALIFORNIA INC	2413 EXPLORADOR DR	22	Undeveloped			\$0.00	\$0.00	\$0.00
008 - 480 - 007 - 000	LENNAR HOMES OF CALIFORNIA INC	2415 EXPLORADOR DR	22	Undeveloped			\$0.00	\$0.00	\$0.00
008 - 480 - 008 - 000	LENNAR HOMES OF CALIFORNIA INC	2417 EXPLORADOR DR	22	Undeveloped			\$0.00	\$0.00	\$0.00
008 - 480 - 009 - 000	LENNAR HOMES OF CALIFORNIA INC	2419 EXPLORADOR DR	22	Undeveloped			\$0.00	\$0.00	\$0.00
008 - 480 - 010 - 000	LENNAR HOMES OF CALIFORNIA INC	2421 EXPLORADOR DR	22	Undeveloped			\$0.00	\$0.00	\$0.00
008 - 480 - 011 - 000	LENNAR HOMES OF CALIFORNIA INC	2423 EXPLORADOR DR	22	Undeveloped			\$0.00	\$0.00	\$0.00
008 - 480 - 012 - 000	LENNAR HOMES OF CALIFORNIA INC	2425 EXPLORADOR DR	22	Undeveloped			\$0.00	\$0.00	\$0.00
008 - 480 - 013 - 000	LENNAR HOMES OF CALIFORNIA INC	2427 EXPLORADOR DR	22	Undeveloped			\$0.00	\$0.00	\$0.00
008 - 480 - 014 - 000	LENNAR HOMES OF CALIFORNIA INC	2429 EXPLORADOR DR	22	Undeveloped			\$0.00	\$0.00	\$0.00
008 - 480 - 015 - 000	LENNAR HOMES OF CALIFORNIA INC	2431 EXPLORADOR DR	22	Undeveloped			\$0.00	\$0.00	\$0.00
008 - 480 - 016 - 000	LENNAR HOMES OF CALIFORNIA INC	2433 EXPLORADOR DR	22	Undeveloped			\$0.00	\$0.00	\$0.00
008 - 480 - 017 - 000	LENNAR HOMES OF CALIFORNIA INC	2437 EXPLORADOR DR	22	Undeveloped			\$0.00	\$0.00	\$0.00

City of Merced
Community Facilities District No. 2003-2 (Services)
Special Tax Levy for Fiscal Year 2020-21

Assessor's Parcel Number	Owner	Situs Address	Improvement Area	Land Use	Units	Building Square Feet	Maximum Special Tax per Unit / 1,000 Sq. Ft.	Maximum Special Tax per Parcel	Actual Special Tax per Parcel
008 - 480 - 018 - 000	LENNAR HOMES OF CALIFORNIA INC	2441 EXPLORADOR DR	22	Undeveloped			\$0.00	\$0.00	\$0.00
008 - 480 - 019 - 000	LENNAR HOMES OF CALIFORNIA INC	2443 EXPLORADOR DR	22	Undeveloped			\$0.00	\$0.00	\$0.00
008 - 480 - 020 - 000	LENNAR HOMES OF CALIFORNIA INC	2445 EXPLORADOR DR	22	Undeveloped			\$0.00	\$0.00	\$0.00
008 - 480 - 021 - 000	LENNAR HOMES OF CALIFORNIA INC	2447 EXPLORADOR DR	22	Undeveloped			\$0.00	\$0.00	\$0.00
008 - 480 - 022 - 000	LENNAR HOMES OF CALIFORNIA INC	2467 GALIANO DR	22	Undeveloped			\$0.00	\$0.00	\$0.00
008 - 480 - 023 - 000	LENNAR HOMES OF CALIFORNIA INC	2463 GALIANO DR	22	Undeveloped			\$0.00	\$0.00	\$0.00
008 - 480 - 024 - 000	LENNAR HOMES OF CALIFORNIA INC	2459 GALIANO DR	22	Undeveloped			\$0.00	\$0.00	\$0.00
008 - 480 - 025 - 000	LENNAR HOMES OF CALIFORNIA INC	2455 GALIANO DR	22	Undeveloped			\$0.00	\$0.00	\$0.00
008 - 480 - 026 - 000	LENNAR HOMES OF CALIFORNIA INC	2451 GALIANO DR	22	Undeveloped			\$0.00	\$0.00	\$0.00
008 - 480 - 027 - 000	LENNAR HOMES OF CALIFORNIA INC	2450 FIDALGO WAY	22	Undeveloped			\$0.00	\$0.00	\$0.00
008 - 480 - 028 - 000	LENNAR HOMES OF CALIFORNIA INC	2454 FIDALGO WAY	22	Undeveloped			\$0.00	\$0.00	\$0.00
008 - 480 - 029 - 000	LENNAR HOMES OF CALIFORNIA INC	2458 FIDALGO WAY	22	Undeveloped			\$0.00	\$0.00	\$0.00
008 - 480 - 030 - 000	LENNAR HOMES OF CALIFORNIA INC	2462 FIDALGO WAY	22	Undeveloped			\$0.00	\$0.00	\$0.00
008 - 480 - 031 - 000	LENNAR HOMES OF CALIFORNIA INC	2466 FIDALGO WAY	22	Undeveloped			\$0.00	\$0.00	\$0.00
008 - 480 - 032 - 000	LENNAR HOMES OF CALIFORNIA INC	2446 EXPLORADOR DR	22	Undeveloped			\$0.00	\$0.00	\$0.00
008 - 480 - 033 - 000	LENNAR HOMES OF CALIFORNIA INC	2442 EXPLORADOR DR	22	Undeveloped			\$0.00	\$0.00	\$0.00
008 - 480 - 034 - 000	LENNAR HOMES OF CALIFORNIA INC	2438 EXPLORADOR DR	22	Undeveloped			\$0.00	\$0.00	\$0.00
008 - 480 - 035 - 000	LENNAR HOMES OF CALIFORNIA INC	2434 EXPLORADOR DR	22	Undeveloped			\$0.00	\$0.00	\$0.00
008 - 480 - 036 - 000	LENNAR HOMES OF CALIFORNIA INC	2430 EXPLORADOR DR	22	Undeveloped			\$0.00	\$0.00	\$0.00
008 - 480 - 037 - 000	LENNAR HOMES OF CALIFORNIA INC	2458 ZORRO WAY	22	Undeveloped			\$0.00	\$0.00	\$0.00
008 - 480 - 038 - 000	LENNAR HOMES OF CALIFORNIA INC	2426 EXPLORADOR DR	22	Undeveloped			\$0.00	\$0.00	\$0.00
008 - 480 - 039 - 000	LENNAR HOMES OF CALIFORNIA INC	2422 EXPLORADOR DR	22	Undeveloped			\$0.00	\$0.00	\$0.00
008 - 480 - 040 - 000	LENNAR HOMES OF CALIFORNIA INC	2418 EXPLORADOR DR	22	Undeveloped			\$0.00	\$0.00	\$0.00
008 - 480 - 041 - 000	LENNAR HOMES OF CALIFORNIA INC	2414 EXPLORADOR DR	22	Undeveloped			\$0.00	\$0.00	\$0.00
008 - 480 - 042 - 000	LENNAR HOMES OF CALIFORNIA INC	2410 EXPLORADOR DR	22	Undeveloped			\$0.00	\$0.00	\$0.00
008 - 480 - 043 - 000	LENNAR HOMES OF CALIFORNIA INC	2406 EXPLORADOR DR	22	Undeveloped			\$0.00	\$0.00	\$0.00
008 - 480 - 044 - 000	LENNAR HOMES OF CALIFORNIA INC	2402 EXPLORADOR DR	22	Undeveloped			\$0.00	\$0.00	\$0.00
008 - 480 - 045 - 000	LENNAR HOMES OF CALIFORNIA INC	2403 URDANETA WAY	22	Undeveloped			\$0.00	\$0.00	\$0.00
008 - 480 - 046 - 000	LENNAR HOMES OF CALIFORNIA INC	2407 URDANETA WAY	22	Undeveloped			\$0.00	\$0.00	\$0.00
008 - 480 - 047 - 000	LENNAR HOMES OF CALIFORNIA INC	2411 URDANETA WAY	22	Undeveloped			\$0.00	\$0.00	\$0.00
008 - 480 - 048 - 000	LENNAR HOMES OF CALIFORNIA INC	2463 ZORRO WAY	22	Undeveloped			\$0.00	\$0.00	\$0.00
008 - 480 - 049 - 000	LENNAR HOMES OF CALIFORNIA INC	2459 ZORRO WAY	22	Undeveloped			\$0.00	\$0.00	\$0.00
008 - 480 - 050 - 000	LENNAR HOMES OF CALIFORNIA INC	2402 URDANETA WAY	22	Undeveloped			\$0.00	\$0.00	\$0.00
008 - 480 - 051 - 000	LENNAR HOMES OF CALIFORNIA INC	2406 URDANETA WAY	22	Undeveloped			\$0.00	\$0.00	\$0.00
008 - 480 - 052 - 000	LENNAR HOMES OF CALIFORNIA INC	2410 URDANETA WAY	22	Undeveloped			\$0.00	\$0.00	\$0.00
008 - 480 - 053 - 000	LENNAR HOMES OF CALIFORNIA INC	2414 URDANETA WAY	22	Undeveloped			\$0.00	\$0.00	\$0.00
008 - 480 - 054 - 000	LENNAR HOMES OF CALIFORNIA INC	2418 URDANETA WAY	22	Undeveloped			\$0.00	\$0.00	\$0.00
008 - 480 - 055 - 000	LENNAR HOMES OF CALIFORNIA INC	2422 URDANETA WAY	22	Undeveloped			\$0.00	\$0.00	\$0.00
008 - 480 - 056 - 000	LENNAR HOMES OF CALIFORNIA INC	2426 URDANETA WAY	22	Undeveloped			\$0.00	\$0.00	\$0.00
008 - 480 - 057 - 000	LENNAR HOMES OF CALIFORNIA INC	2430 URDANETA WAY	22	Undeveloped			\$0.00	\$0.00	\$0.00
008 - 480 - 058 - 000	LENNAR HOMES OF CALIFORNIA INC	2434 URDANETA WAY	22	Undeveloped			\$0.00	\$0.00	\$0.00
008 - 480 - 059 - 000	LENNAR HOMES OF CALIFORNIA INC	2423 GABRIEL DR	22	Undeveloped			\$0.00	\$0.00	\$0.00
008 - 480 - 060 - 000	LENNAR HOMES OF CALIFORNIA INC	2419 GABRIEL DR	22	Undeveloped			\$0.00	\$0.00	\$0.00
008 - 480 - 061 - 000	LENNAR HOMES OF CALIFORNIA INC	2415 GABRIEL DR	22	Undeveloped			\$0.00	\$0.00	\$0.00
008 - 480 - 062 - 000	LENNAR HOMES OF CALIFORNIA INC	2411 GABRIEL DR	22	Undeveloped			\$0.00	\$0.00	\$0.00
008 - 480 - 063 - 000	LENNAR HOMES OF CALIFORNIA INC	2407 GABRIEL DR	22	Undeveloped			\$0.00	\$0.00	\$0.00
008 - 480 - 064 - 000	LENNAR HOMES OF CALIFORNIA INC	2403 GABRIEL DR	22	Undeveloped			\$0.00	\$0.00	\$0.00
008 - 480 - 065 - 000	LENNAR HOMES OF CALIFORNIA INC	2402 GABRIEL DR	22	Undeveloped			\$0.00	\$0.00	\$0.00

City of Merced
Community Facilities District No. 2003-2 (Services)
Special Tax Levy for Fiscal Year 2020-21

Assessor's Parcel Number	Owner	Situs Address	Improvement Area	Land Use	Units	Building Square Feet	Maximum Special Tax per Unit / 1,000 Sq. Ft.	Maximum Special Tax per Parcel	Actual Special Tax per Parcel
008 - 480 - 066 - 000	LENNAR HOMES OF CALIFORNIA INC	2406 GABRIEL DR	22	Undeveloped			\$0.00	\$0.00	\$0.00
008 - 480 - 067 - 000	LENNAR HOMES OF CALIFORNIA INC	2410 GABRIEL DR	22	Undeveloped			\$0.00	\$0.00	\$0.00
008 - 480 - 068 - 000	LENNAR HOMES OF CALIFORNIA INC	2414 GABRIEL DR	22	Undeveloped			\$0.00	\$0.00	\$0.00
008 - 480 - 069 - 000	LENNAR HOMES OF CALIFORNIA INC	3787 GABRIEL DR	22	Undeveloped			\$0.00	\$0.00	\$0.00
008 - 480 - 070 - 000	LENNAR HOMES OF CALIFORNIA INC	3788 GABRIEL DR	22	Undeveloped			\$0.00	\$0.00	\$0.00
008 - 480 - 071 - 000	LENNAR HOMES OF CALIFORNIA INC	3784 GABRIEL DR	22	Undeveloped			\$0.00	\$0.00	\$0.00
008 - 480 - 072 - 000	LENNAR HOMES OF CALIFORNIA INC	3780 GABRIEL DR	22	Undeveloped			\$0.00	\$0.00	\$0.00
008 - 480 - 073 - 000	CITY OF MERCED		22	Exempt			\$0.00	\$0.00	\$0.00
008 - 490 - 001 - 000	LENNAR HOMES OF CALIFORNIA INC	2449 EXPLORADOR DR	22	Undeveloped			\$0.00	\$0.00	\$0.00
008 - 490 - 002 - 000	LENNAR HOMES OF CALIFORNIA INC	2451 EXPLORADOR DR	22	Undeveloped			\$0.00	\$0.00	\$0.00
008 - 490 - 003 - 000	LENNAR HOMES OF CALIFORNIA INC	2453 EXPLORADOR DR	22	Undeveloped			\$0.00	\$0.00	\$0.00
008 - 490 - 004 - 000	LENNAR HOMES OF CALIFORNIA INC	2455 EXPLORADOR DR	22	Undeveloped			\$0.00	\$0.00	\$0.00
008 - 490 - 005 - 000	LENNAR HOMES OF CALIFORNIA INC	2457 EXPLORADOR DR	22	Undeveloped			\$0.00	\$0.00	\$0.00
008 - 490 - 006 - 000	LENNAR HOMES OF CALIFORNIA INC	2461 PINEDA DR	22	Undeveloped			\$0.00	\$0.00	\$0.00
008 - 490 - 007 - 000	LENNAR HOMES OF CALIFORNIA INC	2465 PINEDA DR	22	Undeveloped			\$0.00	\$0.00	\$0.00
008 - 490 - 008 - 000	LENNAR HOMES OF CALIFORNIA INC	2467 PINEDA DR	22	Undeveloped			\$0.00	\$0.00	\$0.00
008 - 490 - 009 - 000	LENNAR HOMES OF CALIFORNIA INC	2469 PINEDA DR	22	Undeveloped			\$0.00	\$0.00	\$0.00
008 - 490 - 010 - 000	LENNAR HOMES OF CALIFORNIA INC	2471 PINEDA DR	22	Undeveloped			\$0.00	\$0.00	\$0.00
008 - 490 - 011 - 000	LENNAR HOMES OF CALIFORNIA INC	2473 PINEDA DR	22	Undeveloped			\$0.00	\$0.00	\$0.00
008 - 490 - 012 - 000	LENNAR HOMES OF CALIFORNIA INC	2475 PINEDA DR	22	Undeveloped			\$0.00	\$0.00	\$0.00
008 - 490 - 013 - 000	LENNAR HOMES OF CALIFORNIA INC	2477 PINEDA DR	22	Undeveloped			\$0.00	\$0.00	\$0.00
008 - 490 - 014 - 000	LENNAR HOMES OF CALIFORNIA INC	2479 PINEDA DR	22	Undeveloped			\$0.00	\$0.00	\$0.00
008 - 490 - 015 - 000	LENNAR HOMES OF CALIFORNIA INC	2481 PINEDA DR	22	Undeveloped			\$0.00	\$0.00	\$0.00
008 - 490 - 016 - 000	LENNAR HOMES OF CALIFORNIA INC	2483 PINEDA DR	22	Undeveloped			\$0.00	\$0.00	\$0.00
008 - 490 - 017 - 000	LENNAR HOMES OF CALIFORNIA INC	2485 PINEDA DR	22	Undeveloped			\$0.00	\$0.00	\$0.00
008 - 490 - 018 - 000	LENNAR HOMES OF CALIFORNIA INC	2489 PINEDA DR	22	Undeveloped			\$0.00	\$0.00	\$0.00
008 - 490 - 019 - 000	LENNAR HOMES OF CALIFORNIA INC	2493 PINEDA DR	22	Undeveloped			\$0.00	\$0.00	\$0.00
008 - 490 - 020 - 000	LENNAR HOMES OF CALIFORNIA INC	2467 ROBLEDO WAY	22	Undeveloped			\$0.00	\$0.00	\$0.00
008 - 490 - 021 - 000	LENNAR HOMES OF CALIFORNIA INC	2463 ROBLEDO WAY	22	Undeveloped			\$0.00	\$0.00	\$0.00
008 - 490 - 022 - 000	LENNAR HOMES OF CALIFORNIA INC	2459 ROBLEDO WAY	22	Undeveloped			\$0.00	\$0.00	\$0.00
008 - 490 - 023 - 000	LENNAR HOMES OF CALIFORNIA INC	2455 ROBLEDO WAY	22	Undeveloped			\$0.00	\$0.00	\$0.00
008 - 490 - 024 - 000	LENNAR HOMES OF CALIFORNIA INC	2446 CORTES DR	22	Undeveloped			\$0.00	\$0.00	\$0.00
008 - 490 - 025 - 000	LENNAR HOMES OF CALIFORNIA INC	2450 CORTES DR	22	Undeveloped			\$0.00	\$0.00	\$0.00
008 - 490 - 026 - 000	LENNAR HOMES OF CALIFORNIA INC	2454 CORTES DR	22	Undeveloped			\$0.00	\$0.00	\$0.00
008 - 490 - 027 - 000	LENNAR HOMES OF CALIFORNIA INC	2458 CORTES DR	22	Undeveloped			\$0.00	\$0.00	\$0.00
008 - 490 - 028 - 000	LENNAR HOMES OF CALIFORNIA INC	2462 CORTES DR	22	Undeveloped			\$0.00	\$0.00	\$0.00
008 - 490 - 029 - 000	LENNAR HOMES OF CALIFORNIA INC	2466 CORTES DR	22	Undeveloped			\$0.00	\$0.00	\$0.00
008 - 490 - 030 - 000	LENNAR HOMES OF CALIFORNIA INC	2467 CORTES DR	22	Undeveloped			\$0.00	\$0.00	\$0.00
008 - 490 - 031 - 000	LENNAR HOMES OF CALIFORNIA INC	2463 CORTES DR	22	Undeveloped			\$0.00	\$0.00	\$0.00
008 - 490 - 032 - 000	LENNAR HOMES OF CALIFORNIA INC	2459 CORTES DR	22	Undeveloped			\$0.00	\$0.00	\$0.00
008 - 490 - 033 - 000	LENNAR HOMES OF CALIFORNIA INC	2455 CORTES DR	22	Undeveloped			\$0.00	\$0.00	\$0.00
008 - 490 - 034 - 000	LENNAR HOMES OF CALIFORNIA INC	2451 CORTES DR	22	Undeveloped			\$0.00	\$0.00	\$0.00
008 - 490 - 035 - 000	LENNAR HOMES OF CALIFORNIA INC	2447 CORTES DR	22	Undeveloped			\$0.00	\$0.00	\$0.00
008 - 490 - 036 - 000	LENNAR HOMES OF CALIFORNIA INC	2434 QUESADA DR	22	Undeveloped			\$0.00	\$0.00	\$0.00
008 - 490 - 037 - 000	LENNAR HOMES OF CALIFORNIA INC	2438 QUESADA DR	22	Undeveloped			\$0.00	\$0.00	\$0.00
008 - 490 - 038 - 000	LENNAR HOMES OF CALIFORNIA INC	2442 QUESADA DR	22	Undeveloped			\$0.00	\$0.00	\$0.00
008 - 490 - 039 - 000	LENNAR HOMES OF CALIFORNIA INC	2446 QUESADA DR	22	Undeveloped			\$0.00	\$0.00	\$0.00
008 - 490 - 040 - 000	LENNAR HOMES OF CALIFORNIA INC	2450 QUESADA DR	22	Undeveloped			\$0.00	\$0.00	\$0.00

City of Merced
Community Facilities District No. 2003-2 (Services)
Special Tax Levy for Fiscal Year 2020-21

Assessor's Parcel Number	Owner	Situs Address	Improvement Area	Land Use	Units	Building Square Feet	Maximum Special Tax per Unit / 1,000 Sq. Ft.	Maximum Special Tax per Parcel	Actual Special Tax per Parcel
008 - 490 - 041 - 000	LENNAR HOMES OF CALIFORNIA INC	2454 QUESADA DR	22	Undeveloped			\$0.00	\$0.00	\$0.00
008 - 490 - 042 - 000	LENNAR HOMES OF CALIFORNIA INC	2458 QUESADA DR	22	Undeveloped			\$0.00	\$0.00	\$0.00
008 - 490 - 043 - 000	LENNAR HOMES OF CALIFORNIA INC	2462 QUESADA DR	22	Undeveloped			\$0.00	\$0.00	\$0.00
008 - 490 - 044 - 000	LENNAR HOMES OF CALIFORNIA INC	2466 QUESADA DR	22	Undeveloped			\$0.00	\$0.00	\$0.00
008 - 490 - 045 - 000	LENNAR HOMES OF CALIFORNIA INC	2467 QUESADA DR	22	Undeveloped			\$0.00	\$0.00	\$0.00
008 - 490 - 046 - 000	LENNAR HOMES OF CALIFORNIA INC	2463 QUESADA DR	22	Undeveloped			\$0.00	\$0.00	\$0.00
008 - 490 - 047 - 000	LENNAR HOMES OF CALIFORNIA INC	2459 QUESADA DR	22	Undeveloped			\$0.00	\$0.00	\$0.00
008 - 490 - 048 - 000	LENNAR HOMES OF CALIFORNIA INC	2455 QUESADA DR	22	Undeveloped			\$0.00	\$0.00	\$0.00
008 - 490 - 049 - 000	LENNAR HOMES OF CALIFORNIA INC	2451 QUESADA DR	22	Undeveloped			\$0.00	\$0.00	\$0.00
008 - 490 - 050 - 000	LENNAR HOMES OF CALIFORNIA INC	2447 QUESADA DR	22	Undeveloped			\$0.00	\$0.00	\$0.00
008 - 490 - 051 - 000	LENNAR HOMES OF CALIFORNIA INC	2439 QUESADA DR	22	Undeveloped			\$0.00	\$0.00	\$0.00
008 - 490 - 052 - 000	LENNAR HOMES OF CALIFORNIA INC	2446 GALIANO DR	22	Undeveloped			\$0.00	\$0.00	\$0.00
008 - 490 - 053 - 000	LENNAR HOMES OF CALIFORNIA INC	2450 GALIANO DR	22	Undeveloped			\$0.00	\$0.00	\$0.00
008 - 490 - 054 - 000	LENNAR HOMES OF CALIFORNIA INC	2454 GALIANO DR	22	Undeveloped			\$0.00	\$0.00	\$0.00
008 - 490 - 055 - 000	LENNAR HOMES OF CALIFORNIA INC	2458 GALIANO DR	22	Undeveloped			\$0.00	\$0.00	\$0.00
008 - 490 - 056 - 000	LENNAR HOMES OF CALIFORNIA INC	2462 GALIANO DR	22	Undeveloped			\$0.00	\$0.00	\$0.00
008 - 490 - 057 - 000	LENNAR HOMES OF CALIFORNIA INC	2466 GALIANO DR	22	Undeveloped			\$0.00	\$0.00	\$0.00
008 - 490 - 058 - 000	LENNAR HOMES OF CALIFORNIA INC	3783 GABRIEL DR	22	Undeveloped			\$0.00	\$0.00	\$0.00
008 - 490 - 059 - 000	LENNAR HOMES OF CALIFORNIA INC	3779 GABRIEL DR	22	Undeveloped			\$0.00	\$0.00	\$0.00
008 - 490 - 060 - 000	LENNAR HOMES OF CALIFORNIA INC	3775 GABRIEL DR	22	Undeveloped			\$0.00	\$0.00	\$0.00
008 - 490 - 061 - 000	LENNAR HOMES OF CALIFORNIA INC	3771 GABRIEL DR	22	Undeveloped			\$0.00	\$0.00	\$0.00
008 - 490 - 062 - 000	LENNAR HOMES OF CALIFORNIA INC	3767 GABRIEL DR	22	Undeveloped			\$0.00	\$0.00	\$0.00
008 - 490 - 063 - 000	LENNAR HOMES OF CALIFORNIA INC	3763 GABRIEL DR	22	Undeveloped			\$0.00	\$0.00	\$0.00
008 - 490 - 064 - 000	LENNAR HOMES OF CALIFORNIA INC	3759 GABRIEL DR	22	Undeveloped			\$0.00	\$0.00	\$0.00
008 - 490 - 065 - 000	LENNAR HOMES OF CALIFORNIA INC	3755 GABRIEL DR	22	Undeveloped			\$0.00	\$0.00	\$0.00
008 - 490 - 066 - 000	LENNAR HOMES OF CALIFORNIA INC	3776 GABRIEL DR	22	Undeveloped			\$0.00	\$0.00	\$0.00
008 - 490 - 067 - 000	LENNAR HOMES OF CALIFORNIA INC	3772 GABRIEL DR	22	Undeveloped			\$0.00	\$0.00	\$0.00
008 - 490 - 068 - 000	LENNAR HOMES OF CALIFORNIA INC	3768 GABRIEL DR	22	Undeveloped			\$0.00	\$0.00	\$0.00
008 - 490 - 069 - 000	LENNAR HOMES OF CALIFORNIA INC	2426 QUESADA DR	22	Undeveloped			\$0.00	\$0.00	\$0.00
008 - 490 - 070 - 000	LENNAR HOMES OF CALIFORNIA INC	2430 QUESADA DR	22	Undeveloped			\$0.00	\$0.00	\$0.00
008 - 490 - 071 - 000	LENNAR HOMES OF CALIFORNIA INC	2427 VALDES DR	22	Undeveloped			\$0.00	\$0.00	\$0.00
008 - 490 - 072 - 000	LENNAR HOMES OF CALIFORNIA INC	2431 VALDES DR	22	Undeveloped			\$0.00	\$0.00	\$0.00
008 - 490 - 073 - 000	LENNAR HOMES OF CALIFORNIA INC	2435 VALDES DR	22	Undeveloped			\$0.00	\$0.00	\$0.00
008 - 490 - 074 - 000	LENNAR HOMES OF CALIFORNIA INC	2439 VALDES DR	22	Undeveloped			\$0.00	\$0.00	\$0.00
008 - 490 - 075 - 000	LENNAR HOMES OF CALIFORNIA INC	2443 VALDES DR	22	Undeveloped			\$0.00	\$0.00	\$0.00
008 - 490 - 076 - 000	LENNAR HOMES OF CALIFORNIA INC	2447 VALDES DR	22	Undeveloped			\$0.00	\$0.00	\$0.00
008 - 490 - 077 - 000	LENNAR HOMES OF CALIFORNIA INC	2451 VALDES DR	22	Undeveloped			\$0.00	\$0.00	\$0.00
008 - 490 - 079 - 000	LENNAR HOMES OF CALIFORNIA INC		22	Exempt			\$0.00	\$0.00	\$0.00
008 - 490 - 080 - 000	CITY OF MERCED		22	Exempt			\$0.00	\$0.00	\$0.00
008 - 500 - 001 - 000	LENNAR HOMES OF CALIFORNIA INC	2426 VALDES DR	22	Single Family	1		\$1,066.06 per Unit	\$1,066.06	\$1,066.06
008 - 500 - 002 - 000	LENNAR HOMES OF CALIFORNIA INC	2430 VALDES DR	22	Single Family	1		\$1,066.06 per Unit	\$1,066.06	\$1,066.06
008 - 500 - 003 - 000	LENNAR HOMES OF CALIFORNIA INC	2434 VALDES DR	22	Single Family	1		\$1,066.06 per Unit	\$1,066.06	\$1,066.06
008 - 500 - 004 - 000	LENNAR HOMES OF CALIFORNIA INC	2438 VALDES DR	22	Single Family	1		\$1,066.06 per Unit	\$1,066.06	\$1,066.06
008 - 500 - 005 - 000	LENNAR HOMES OF CALIFORNIA INC	2442 VALDES DR	22	Single Family	1		\$1,066.06 per Unit	\$1,066.06	\$1,066.06
008 - 500 - 006 - 000	LENNAR HOMES OF CALIFORNIA INC	2446 VALDES DR	22	Single Family	1		\$1,066.06 per Unit	\$1,066.06	\$1,066.06
008 - 500 - 007 - 000	LENNAR HOMES OF CALIFORNIA INC	2450 VALDES DR	22	Single Family	1		\$1,066.06 per Unit	\$1,066.06	\$1,066.06
008 - 500 - 008 - 000	LENNAR HOMES OF CALIFORNIA INC	2454 VALDES DR	22	Single Family	1		\$1,066.06 per Unit	\$1,066.06	\$1,066.06
008 - 500 - 009 - 000	LENNAR HOMES OF CALIFORNIA INC	2458 VALDES DR	22	Single Family	1		\$1,066.06 per Unit	\$1,066.06	\$1,066.06

City of Merced
Community Facilities District No. 2003-2 (Services)
Special Tax Levy for Fiscal Year 2020-21

Assessor's		Owner	Situs Address	Improvement			Units	Building Square Feet	Maximum Special Tax per Unit / 1,000 Sq. Ft.	Maximum Special Tax per Parcel	Actual Special Tax per Parcel
Parcel Number				Area	Land Use						
008 - 500 - 010 - 000	LENNAR HOMES OF CALIFORNIA INC	2462 VALDES DR	22	Single Family	1			\$1,066.06 per Unit	\$1,066.06	\$1,066.06	
008 - 500 - 011 - 000	LENNAR HOMES OF CALIFORNIA INC	2466 VALDES DR	22	Single Family	1			\$1,066.06 per Unit	\$1,066.06	\$1,066.06	
008 - 500 - 012 - 000	LENNAR HOMES OF CALIFORNIA INC	2470 VALDES DR	22	Single Family	1			\$1,066.06 per Unit	\$1,066.06	\$1,066.06	
008 - 500 - 013 - 000	LENNAR HOMES OF CALIFORNIA INC	2474 VALDES DR	22	Single Family	1			\$1,066.06 per Unit	\$1,066.06	\$1,066.06	
008 - 500 - 014 - 000	LENNAR HOMES OF CALIFORNIA INC	2478 VALDES DR	22	Single Family	1			\$1,066.06 per Unit	\$1,066.06	\$1,066.06	
008 - 500 - 015 - 000	LENNAR HOMES OF CALIFORNIA INC	2482 VALDES DR	22	Single Family	1			\$1,066.06 per Unit	\$1,066.06	\$1,066.06	
008 - 500 - 016 - 000	LENNAR HOMES OF CALIFORNIA INC	2486 VALDES DR	22	Single Family	1			\$1,066.06 per Unit	\$1,066.06	\$1,066.06	
008 - 500 - 017 - 000	LENNAR HOMES OF CALIFORNIA INC	2490 VALDES DR	22	Single Family	1			\$1,066.06 per Unit	\$1,066.06	\$1,066.06	
008 - 500 - 018 - 000	LENNAR HOMES OF CALIFORNIA INC	2494 VALDES DR	22	Single Family	1			\$1,066.06 per Unit	\$1,066.06	\$1,066.06	
008 - 500 - 019 - 000	LENNAR HOMES OF CALIFORNIA INC	2483 VALVERDE DR	22	Undeveloped				\$0.00	\$0.00	\$0.00	
008 - 500 - 020 - 000	LENNAR HOMES OF CALIFORNIA INC	2479 VALVERDE DR	22	Undeveloped				\$0.00	\$0.00	\$0.00	
008 - 500 - 021 - 000	LENNAR HOMES OF CALIFORNIA INC	2475 VALVERDE DR	22	Undeveloped				\$0.00	\$0.00	\$0.00	
008 - 500 - 022 - 000	LENNAR HOMES OF CALIFORNIA INC	2471 VALVERDE DR	22	Undeveloped				\$0.00	\$0.00	\$0.00	
008 - 500 - 023 - 000	LENNAR HOMES OF CALIFORNIA INC	2467 VALVERDE DR	22	Undeveloped				\$0.00	\$0.00	\$0.00	
008 - 500 - 024 - 000	LENNAR HOMES OF CALIFORNIA INC	2463 VALVERDE DR	22	Undeveloped				\$0.00	\$0.00	\$0.00	
008 - 500 - 025 - 000	LENNAR HOMES OF CALIFORNIA INC	2459 VALVERDE DR	22	Undeveloped				\$0.00	\$0.00	\$0.00	
008 - 500 - 026 - 000	LENNAR HOMES OF CALIFORNIA INC	2455 VALVERDE DR	22	Single Family	1			\$1,066.06 per Unit	\$1,066.06	\$1,066.06	
008 - 500 - 027 - 000	LENNAR HOMES OF CALIFORNIA INC	2451 VALVERDE DR	22	Single Family	1			\$1,066.06 per Unit	\$1,066.06	\$1,066.06	
008 - 500 - 028 - 000	LENNAR HOMES OF CALIFORNIA INC	2447 VALVERDE DR	22	Single Family	1			\$1,066.06 per Unit	\$1,066.06	\$1,066.06	
008 - 500 - 029 - 000	LENNAR HOMES OF CALIFORNIA INC	2443 VALVERDE DR	22	Single Family	1			\$1,066.06 per Unit	\$1,066.06	\$1,066.06	
008 - 500 - 030 - 000	LENNAR HOMES OF CALIFORNIA INC	2439 VALVERDE DR	22	Single Family	1			\$1,066.06 per Unit	\$1,066.06	\$1,066.06	
008 - 500 - 031 - 000	LENNAR HOMES OF CALIFORNIA INC	2435 VALVERDE DR	22	Single Family	1			\$1,066.06 per Unit	\$1,066.06	\$1,066.06	
008 - 500 - 032 - 000	LENNAR HOMES OF CALIFORNIA INC	2431 VALVERDE DR	22	Single Family	1			\$1,066.06 per Unit	\$1,066.06	\$1,066.06	
008 - 500 - 033 - 000	LENNAR HOMES OF CALIFORNIA INC	2427 VALVERDE DR	22	Single Family	1			\$1,066.06 per Unit	\$1,066.06	\$1,066.06	
008 - 500 - 034 - 000	LENNAR HOMES OF CALIFORNIA INC	3751 GABRIEL DR	22	Single Family	1			\$1,066.06 per Unit	\$1,066.06	\$1,066.06	
008 - 500 - 035 - 000	LENNAR HOMES OF CALIFORNIA INC	3747 GABRIEL DR	22	Single Family	1			\$1,066.06 per Unit	\$1,066.06	\$1,066.06	
008 - 500 - 036 - 000	LENNAR HOMES OF CALIFORNIA INC	3743 GABRIEL DR	22	Single Family	1			\$1,066.06 per Unit	\$1,066.06	\$1,066.06	
008 - 500 - 037 - 000	LENNAR HOMES OF CALIFORNIA INC	3739 GABRIEL DR	22	Single Family	1			\$1,066.06 per Unit	\$1,066.06	\$1,066.06	
008 - 500 - 038 - 000	LENNAR HOMES OF CALIFORNIA INC	3735 GABRIEL DR	22	Single Family	1			\$1,066.06 per Unit	\$1,066.06	\$1,066.06	
008 - 500 - 039 - 000	LENNAR HOMES OF CALIFORNIA INC	3731 GABRIEL DR	22	Single Family	1			\$1,066.06 per Unit	\$1,066.06	\$1,066.06	
008 - 500 - 040 - 000	LENNAR HOMES OF CALIFORNIA INC	3727 GABRIEL DR	22	Single Family	1			\$1,066.06 per Unit	\$1,066.06	\$1,066.06	
008 - 500 - 041 - 000	LENNAR HOMES OF CALIFORNIA INC	2426 VALVERDE DR	22	Single Family	1			\$1,066.06 per Unit	\$1,066.06	\$1,066.06	
008 - 500 - 042 - 000	LENNAR HOMES OF CALIFORNIA INC	2430 VALVERDE DR	22	Single Family	1			\$1,066.06 per Unit	\$1,066.06	\$1,066.06	
008 - 500 - 043 - 000	LENNAR HOMES OF CALIFORNIA INC	2434 VALVERDE DR	22	Single Family	1			\$1,066.06 per Unit	\$1,066.06	\$1,066.06	
008 - 500 - 044 - 000	LENNAR HOMES OF CALIFORNIA INC	2438 VALVERDE DR	22	Single Family	1			\$1,066.06 per Unit	\$1,066.06	\$1,066.06	
008 - 500 - 045 - 000	LENNAR HOMES OF CALIFORNIA INC	2442 VALVERDE DR	22	Single Family	1			\$1,066.06 per Unit	\$1,066.06	\$1,066.06	
008 - 500 - 046 - 000	LENNAR HOMES OF CALIFORNIA INC	2446 VALVERDE DR	22	Single Family	1			\$1,066.06 per Unit	\$1,066.06	\$1,066.06	
008 - 500 - 047 - 000	LENNAR HOMES OF CALIFORNIA INC	2450 VALVERDE DR	22	Single Family	1			\$1,066.06 per Unit	\$1,066.06	\$1,066.06	
008 - 500 - 048 - 000	LENNAR HOMES OF CALIFORNIA INC	2454 VALVERDE DR	22	Single Family	1			\$1,066.06 per Unit	\$1,066.06	\$1,066.06	
008 - 500 - 049 - 000	LENNAR HOMES OF CALIFORNIA INC	2458 VALVERDE DR	22	Undeveloped				\$0.00	\$0.00	\$0.00	
008 - 500 - 050 - 000	LENNAR HOMES OF CALIFORNIA INC	2462 VALVERDE DR	22	Undeveloped				\$0.00	\$0.00	\$0.00	
008 - 500 - 051 - 000	LENNAR HOMES OF CALIFORNIA INC	2466 VALVERDE DR	22	Undeveloped				\$0.00	\$0.00	\$0.00	
008 - 500 - 052 - 000	LENNAR HOMES OF CALIFORNIA INC	2470 VALVERDE DR	22	Undeveloped				\$0.00	\$0.00	\$0.00	
008 - 500 - 053 - 000	LENNAR HOMES OF CALIFORNIA INC	2474 VALVERDE DR	22	Undeveloped				\$0.00	\$0.00	\$0.00	
008 - 500 - 054 - 000	LENNAR HOMES OF CALIFORNIA INC	2478 VALVERDE DR	22	Undeveloped				\$0.00	\$0.00	\$0.00	
008 - 500 - 055 - 000	LENNAR HOMES OF CALIFORNIA INC	2479 BASTIDAS DR	22	Single Family	1			\$1,066.06 per Unit	\$1,066.06	\$1,066.06	
008 - 500 - 056 - 000	LENNAR HOMES OF CALIFORNIA INC	2475 BASTIDAS DR	22	Undeveloped				\$0.00	\$0.00	\$0.00	
008 - 500 - 057 - 000	LENNAR HOMES OF CALIFORNIA INC	2471 BASTIDAS DR	22	Single Family	1			\$1,066.06 per Unit	\$1,066.06	\$1,066.06	

City of Merced
Community Facilities District No. 2003-2 (Services)
Special Tax Levy for Fiscal Year 2020-21

Assessor's Parcel Number	Owner	Situs Address	Improvement Area	Land Use	Units	Building Square Feet	Maximum Special Tax per Unit / 1,000 Sq. Ft.	Maximum Special Tax per Parcel	Actual Special Tax per Parcel
008 - 500 - 058 - 000	LENNAR HOMES OF CALIFORNIA INC	2467 BASTIDAS DR	22	Single Family	1		\$1,066.06 per Unit	\$1,066.06	\$1,066.06
008 - 500 - 059 - 000	LENNAR HOMES OF CALIFORNIA INC	2463 BASTIDAS DR	22	Single Family	1		\$1,066.06 per Unit	\$1,066.06	\$1,066.06
008 - 500 - 060 - 000	LENNAR HOMES OF CALIFORNIA INC	2459 BASTIDAS DR	22	Single Family	1		\$1,066.06 per Unit	\$1,066.06	\$1,066.06
008 - 500 - 061 - 000	LENNAR HOMES OF CALIFORNIA INC	2455 BASTIDAS DR	22	Undeveloped			\$0.00	\$0.00	\$0.00
008 - 500 - 062 - 000	LENNAR HOMES OF CALIFORNIA INC	2451 BASTIDAS DR	22	Undeveloped			\$0.00	\$0.00	\$0.00
008 - 500 - 063 - 000	LENNAR HOMES OF CALIFORNIA INC	2447 BASTIDAS DR	22	Undeveloped			\$0.00	\$0.00	\$0.00
008 - 500 - 064 - 000	LENNAR HOMES OF CALIFORNIA INC	2443 BASTIDAS DR	22	Undeveloped			\$0.00	\$0.00	\$0.00
008 - 500 - 065 - 000	LENNAR HOMES OF CALIFORNIA INC	2439 BASTIDAS DR	22	Undeveloped			\$0.00	\$0.00	\$0.00
008 - 500 - 066 - 000	LENNAR HOMES OF CALIFORNIA INC	2435 BASTIDAS DR	22	Undeveloped			\$0.00	\$0.00	\$0.00
008 - 500 - 067 - 000	LENNAR HOMES OF CALIFORNIA INC	2431 BASTIDAS DR	22	Undeveloped			\$0.00	\$0.00	\$0.00
008 - 500 - 068 - 000	LENNAR HOMES OF CALIFORNIA INC	2427 BASTIDAS DR	22	Undeveloped			\$0.00	\$0.00	\$0.00
008 - 500 - 069 - 000	LENNAR HOMES OF CALIFORNIA INC	2418 BASTIDAS DR	22	Undeveloped			\$0.00	\$0.00	\$0.00
008 - 500 - 070 - 000	LENNAR HOMES OF CALIFORNIA INC	2422 BASTIDAS DR	22	Undeveloped			\$0.00	\$0.00	\$0.00
008 - 500 - 071 - 000	LENNAR HOMES OF CALIFORNIA INC	2426 BASTIDAS DR	22	Undeveloped			\$0.00	\$0.00	\$0.00
008 - 500 - 072 - 000	LENNAR HOMES OF CALIFORNIA INC	2430 BASTIDAS DR	22	Undeveloped			\$0.00	\$0.00	\$0.00
008 - 500 - 073 - 000	LENNAR HOMES OF CALIFORNIA INC	2434 BASTIDAS DR	22	Undeveloped			\$0.00	\$0.00	\$0.00
008 - 500 - 074 - 000	LENNAR HOMES OF CALIFORNIA INC	2438 BASTIDAS DR	22	Undeveloped			\$0.00	\$0.00	\$0.00
008 - 500 - 075 - 000	LENNAR HOMES OF CALIFORNIA INC	2442 BASTIDAS DR	22	Undeveloped			\$0.00	\$0.00	\$0.00
008 - 500 - 076 - 000	LENNAR HOMES OF CALIFORNIA INC	2446 BASTIDAS DR	22	Undeveloped			\$0.00	\$0.00	\$0.00
008 - 500 - 077 - 000	LENNAR HOMES OF CALIFORNIA INC	2450 BASTIDAS DR	22	Undeveloped			\$0.00	\$0.00	\$0.00
008 - 500 - 078 - 000	LENNAR HOMES OF CALIFORNIA INC	2454 BASTIDAS DR	22	Undeveloped			\$0.00	\$0.00	\$0.00
008 - 500 - 079 - 000	LENNAR HOMES OF CALIFORNIA INC	2458 BASTIDAS DR	22	Undeveloped			\$0.00	\$0.00	\$0.00
008 - 500 - 080 - 000	LENNAR HOMES OF CALIFORNIA INC	2462 BASTIDAS DR	22	Single Family	1		\$1,066.06 per Unit	\$1,066.06	\$1,066.06
008 - 500 - 081 - 000	LENNAR HOMES OF CALIFORNIA INC	2466 BASTIDAS DR	22	Single Family	1		\$1,066.06 per Unit	\$1,066.06	\$1,066.06
008 - 500 - 082 - 000	LENNAR HOMES OF CALIFORNIA INC	2470 BASTIDAS DR	22	Single Family	1		\$1,066.06 per Unit	\$1,066.06	\$1,066.06
008 - 500 - 083 - 000	LENNAR HOMES OF CALIFORNIA INC	2474 BASTIDAS DR	22	Single Family	1		\$1,066.06 per Unit	\$1,066.06	\$1,066.06
008 - 500 - 084 - 000	LENNAR HOMES OF CALIFORNIA INC	2478 BASTIDAS DR	22	Single Family	1		\$1,066.06 per Unit	\$1,066.06	\$1,066.06
008 - 500 - 085 - 000	CITY OF MERCED		22	Exempt			\$0.00	\$0.00	\$0.00
008 - 500 - 086 - 000	CITY OF MERCED		22	Exempt			\$0.00	\$0.00	\$0.00
032 - 294 - 015 - 000	WESTSIDE DEVELOPMENT	1030 W 2ND ST	19	Multi-Family	28		\$578.38 per Unit	\$16,194.64	\$16,194.64
035 - 010 - 068 - 000	SUNNY VIEW OF MERCED LP	1108 D ST	20	Multi-Family	113		\$578.38 per Unit	\$65,356.94	\$65,356.94
058 - 020 - 058 - 000	FAHRENS PARK PLAZA LLC	3376 N HWY 59 A	32	Retail		35,909	\$228.22 per 1,000 sf	\$8,195.16	\$8,195.16
058 - 020 - 058 - 000	FAHRENS PARK PLAZA LLC	3376 N HWY 59 A	32	Office		10,000	\$256.58 per 1,000 sf	\$2,565.80	\$2,565.80
058 - 020 - 058 - 000	FAHRENS PARK PLAZA LLC	3376 N HWY 59 A	32	Industrial		42,181	\$100.64 per 1,000 sf	\$4,245.10	\$4,245.10
058 - 220 - 047 - 000	CITY OF MERCED		30	Exempt			\$0.00	\$0.00	\$0.00
058 - 470 - 001 - 000	DEVONWOOD 64 LP	2991 MAVERICK LN	30	Undeveloped			\$0.00	\$0.00	\$0.00
058 - 470 - 002 - 000	DEVONWOOD 64 LP	2973 MAVERICK LN	30	Undeveloped			\$0.00	\$0.00	\$0.00
058 - 470 - 003 - 000	DEVONWOOD 64 LP	2965 MAVERICK LN	30	Undeveloped			\$0.00	\$0.00	\$0.00
058 - 470 - 004 - 000	DEVONWOOD 64 LP	1685 PECOS CT	30	Undeveloped			\$0.00	\$0.00	\$0.00
058 - 470 - 005 - 000	DEVONWOOD 64 LP	1691 PECOS CT	30	Undeveloped			\$0.00	\$0.00	\$0.00
058 - 470 - 006 - 000	DEVONWOOD 64 LP	1688 PECOS CT	30	Undeveloped			\$0.00	\$0.00	\$0.00
058 - 470 - 007 - 000	DEVONWOOD 64 LP	1672 PECOS CT	30	Undeveloped			\$0.00	\$0.00	\$0.00
058 - 470 - 008 - 000	DEVONWOOD 64 LP	2931 MAVERICK LN	30	Undeveloped			\$0.00	\$0.00	\$0.00
058 - 470 - 009 - 000	DEVONWOOD 64 LP	2923 MAVERICK LN	30	Undeveloped			\$0.00	\$0.00	\$0.00
058 - 470 - 010 - 000	DEVONWOOD 64 LP	2917 MAVERICK LN	30	Undeveloped			\$0.00	\$0.00	\$0.00
058 - 470 - 011 - 000	DEVONWOOD 64 LP	1681 BIANCHI CT	30	Undeveloped			\$0.00	\$0.00	\$0.00
058 - 470 - 012 - 000	DEVONWOOD 64 LP	1687 BIANCHI CT	30	Undeveloped			\$0.00	\$0.00	\$0.00
058 - 470 - 013 - 000	DEVONWOOD 64 LP	1695 BIANCHI CT	30	Undeveloped			\$0.00	\$0.00	\$0.00

City of Merced
Community Facilities District No. 2003-2 (Services)
Special Tax Levy for Fiscal Year 2020-21

Assessor's Parcel Number	Owner	Situs Address	Improvement Area	Land Use	Units	Building Square Feet	Maximum Special Tax per Unit / 1,000 Sq. Ft.	Maximum Special Tax per Parcel	Actual Special Tax per Parcel
058 - 470 - 014 - 000	DEVONWOOD 64 LP	1673 BIANCHI LN	30	Undeveloped			\$0.00	\$0.00	\$0.00
058 - 470 - 015 - 000	DEVONWOOD 64 LP	2922 MAVERICK LN	30	Undeveloped			\$0.00	\$0.00	\$0.00
058 - 470 - 016 - 000	DEVONWOOD 64 LP	2934 MAVERICK LN	30	Undeveloped			\$0.00	\$0.00	\$0.00
058 - 470 - 017 - 000	DEVONWOOD 64 LP	1661 BIANCHI LN	30	Undeveloped			\$0.00	\$0.00	\$0.00
058 - 470 - 018 - 000	DEVONWOOD 64 LP	1649 BIANCHI LN	30	Undeveloped			\$0.00	\$0.00	\$0.00
058 - 470 - 019 - 000	DEVONWOOD 64 LP	1637 BIANCHI LN	30	Undeveloped			\$0.00	\$0.00	\$0.00
058 - 470 - 020 - 000	DEVONWOOD 64 LP	1625 BIANCHI LN	30	Undeveloped			\$0.00	\$0.00	\$0.00
058 - 470 - 021 - 000	DEVONWOOD 64 LP	1613 BIANCHI LN	30	Undeveloped			\$0.00	\$0.00	\$0.00
058 - 470 - 022 - 000	DEVONWOOD 64 LP	2915 OAKLEY AVE	30	Undeveloped			\$0.00	\$0.00	\$0.00
058 - 470 - 023 - 000	DEVONWOOD 64 LP	2937 OAKLEY AVE	30	Undeveloped			\$0.00	\$0.00	\$0.00
058 - 470 - 024 - 000	DEVONWOOD 64 LP	2985 OAKLEY AVE	30	Undeveloped			\$0.00	\$0.00	\$0.00
058 - 470 - 025 - 000	DEVONWOOD 64 LP	2977 OAKLEY AVE	30	Undeveloped			\$0.00	\$0.00	\$0.00
058 - 470 - 026 - 000	DEVONWOOD 64 LP	2963 OAKLEY AVE	30	Undeveloped			\$0.00	\$0.00	\$0.00
058 - 470 - 027 - 000	DEVONWOOD 64 LP	2951 OAKLEY AVE	30	Undeveloped			\$0.00	\$0.00	\$0.00
058 - 470 - 028 - 000	DEVONWOOD 64 LP	2942 MAVERICK LN	30	Undeveloped			\$0.00	\$0.00	\$0.00
058 - 470 - 029 - 000	DEVONWOOD 64 LP	2954 MAVERICK LN	30	Undeveloped			\$0.00	\$0.00	\$0.00
058 - 470 - 030 - 000	DEVONWOOD 64 LP	2960 MAVERICK LN	30	Undeveloped			\$0.00	\$0.00	\$0.00
058 - 470 - 031 - 000	DEVONWOOD 64 LP	2972 MAVERICK LN	30	Undeveloped			\$0.00	\$0.00	\$0.00
058 - 470 - 032 - 000	DEVONWOOD 64 LP	2980 MAVERICK LN	30	Undeveloped			\$0.00	\$0.00	\$0.00
058 - 470 - 033 - 000	DEVONWOOD 64 LP	2994 MAVERICK LN	30	Undeveloped			\$0.00	\$0.00	\$0.00
058 - 470 - 034 - 000	DEVONWOOD 64 LP		30	Exempt			\$0.00	\$0.00	\$0.00
058 - 470 - 035 - 000	DEVONWOOD 64 LP		30	Exempt			\$0.00	\$0.00	\$0.00
058 - 470 - 036 - 000	DEVONWOOD 64 LP		30	Exempt			\$0.00	\$0.00	\$0.00
058 - 480 - 001 - 000	DEVONWOOD 64 LP	2944 OAKLEY AVE	30	Undeveloped			\$0.00	\$0.00	\$0.00
058 - 480 - 002 - 000	DEVONWOOD 64 LP	2910 OAKLEY AVE	30	Undeveloped			\$0.00	\$0.00	\$0.00
058 - 480 - 003 - 000	DEVONWOOD 64 LP	1593 BIANCHI LN	30	Undeveloped			\$0.00	\$0.00	\$0.00
058 - 480 - 004 - 000	DEVONWOOD 64 LP	1587 BIANCHI LN	30	Undeveloped			\$0.00	\$0.00	\$0.00
058 - 480 - 005 - 000	DEVONWOOD 64 LP	1578 HAYES WAY	30	Undeveloped			\$0.00	\$0.00	\$0.00
058 - 480 - 006 - 000	DEVONWOOD 64 LP	1564 HAYES WAY	30	Undeveloped			\$0.00	\$0.00	\$0.00
058 - 480 - 007 - 000	DEVONWOOD 64 LP	1559 BIANCHI LN	30	Undeveloped			\$0.00	\$0.00	\$0.00
058 - 480 - 008 - 000	DEVONWOOD 64 LP	1553 BIANCHI LN	30	Undeveloped			\$0.00	\$0.00	\$0.00
058 - 480 - 009 - 000	DEVONWOOD 64 LP	2931 BARTON CT	30	Undeveloped			\$0.00	\$0.00	\$0.00
058 - 480 - 010 - 000	DEVONWOOD 64 LP	2947 BARTON CT	30	Undeveloped			\$0.00	\$0.00	\$0.00
058 - 480 - 011 - 000	DEVONWOOD 64 LP	2948 BARTON CT	30	Undeveloped			\$0.00	\$0.00	\$0.00
058 - 480 - 012 - 000	DEVONWOOD 64 LP	2936 BARTON CT	30	Undeveloped			\$0.00	\$0.00	\$0.00
058 - 480 - 013 - 000	DEVONWOOD 64 LP	1543 BIANCHI LN	30	Undeveloped			\$0.00	\$0.00	\$0.00
058 - 480 - 014 - 000	DEVONWOOD 64 LP	1531 BIANCHI LN	30	Undeveloped			\$0.00	\$0.00	\$0.00
058 - 480 - 015 - 000	DEVONWOOD 64 LP	1528 HAYES WAY	30	Undeveloped			\$0.00	\$0.00	\$0.00
058 - 480 - 016 - 000	DEVONWOOD 64 LP	1520 HAYES WAY	30	Undeveloped			\$0.00	\$0.00	\$0.00
058 - 480 - 017 - 000	DEVONWOOD 64 LP	1517 BIANCHI LN	30	Undeveloped			\$0.00	\$0.00	\$0.00
058 - 480 - 018 - 000	DEVONWOOD 64 LP	1509 BIANCHI LN	30	Undeveloped			\$0.00	\$0.00	\$0.00
058 - 480 - 019 - 000	DEVONWOOD 64 LP	2943 BANNON LN	30	Undeveloped			\$0.00	\$0.00	\$0.00
058 - 480 - 020 - 000	DEVONWOOD 64 LP	2955 BANNON LN	30	Undeveloped			\$0.00	\$0.00	\$0.00
058 - 480 - 021 - 000	DEVONWOOD 64 LP	2916 BANNON LN	30	Undeveloped			\$0.00	\$0.00	\$0.00
058 - 480 - 022 - 000	DEVONWOOD 64 LP	1487 BIANCHI LN	30	Undeveloped			\$0.00	\$0.00	\$0.00
058 - 480 - 023 - 000	DEVONWOOD 64 LP	1475 BIANCHI LN	30	Undeveloped			\$0.00	\$0.00	\$0.00
058 - 480 - 024 - 000	DEVONWOOD 64 LP	2942 BANNON LN	30	Undeveloped			\$0.00	\$0.00	\$0.00
058 - 480 - 025 - 000	DEVONWOOD 64 LP	2950 BANNON LN	30	Undeveloped			\$0.00	\$0.00	\$0.00

City of Merced
Community Facilities District No. 2003-2 (Services)
Special Tax Levy for Fiscal Year 2020-21

Assessor's		Owner	Situs Address	Improvement		Units	Building Square Feet	Maximum Special Tax per Unit / 1,000 Sq. Ft.	Maximum Special Tax per Parcel	Actual Special Tax per Parcel
Parcel Number				Area	Land Use					
058 - 480 - 026 - 000	DEVONWOOD 64 LP		2954 BANNON LN	30	Undeveloped			\$0.00	\$0.00	\$0.00
058 - 480 - 027 - 000	DEVONWOOD 64 LP		2962 BANNON LN	30	Undeveloped			\$0.00	\$0.00	\$0.00
058 - 480 - 028 - 000	DEVONWOOD 64 LP		2966 BANNON LN	30	Undeveloped			\$0.00	\$0.00	\$0.00
058 - 480 - 029 - 000	DEVONWOOD 64 LP		1490 AUTRY WAY	30	Undeveloped			\$0.00	\$0.00	\$0.00
058 - 480 - 030 - 000	DEVONWOOD 64 LP		1482 AUTRY WAY	30	Undeveloped			\$0.00	\$0.00	\$0.00
058 - 480 - 031 - 000	DEVONWOOD 64 LP		2971 BANNON LN	30	Undeveloped			\$0.00	\$0.00	\$0.00
058 - 480 - 032 - 000	DEVONWOOD 64 LP		2965 BANNON LN	30	Single Family	1		\$921.46 per Unit	\$921.46	\$921.46
058 - 480 - 033 - 000	DEVONWOOD 64 LP		2961 BANNON LN	30	Single Family	1		\$921.46 per Unit	\$921.46	\$921.46
058 - 480 - 034 - 000	DEVONWOOD 64 LP		1523 HAYES WAY	30	Undeveloped			\$0.00	\$0.00	\$0.00
058 - 480 - 035 - 000	DEVONWOOD 64 LP		1531 HAYES WAY	30	Undeveloped			\$0.00	\$0.00	\$0.00
058 - 480 - 036 - 000	DEVONWOOD 64 LP		2976 MIX CT	30	Undeveloped			\$0.00	\$0.00	\$0.00
058 - 480 - 037 - 000	DEVONWOOD 64 LP		2994 MIX CT	30	Undeveloped			\$0.00	\$0.00	\$0.00
058 - 480 - 038 - 000	DEVONWOOD 64 LP		2987 MIX CT	30	Undeveloped			\$0.00	\$0.00	\$0.00
058 - 480 - 039 - 000	DEVONWOOD 64 LP		2965 MIX CT	30	Undeveloped			\$0.00	\$0.00	\$0.00
058 - 480 - 040 - 000	DEVONWOOD 64 LP		1553 HAYES WAY	30	Undeveloped			\$0.00	\$0.00	\$0.00
058 - 480 - 041 - 000	DEVONWOOD 64 LP		1567 HAYES WAY	30	Undeveloped			\$0.00	\$0.00	\$0.00
058 - 480 - 042 - 000	DEVONWOOD 64 LP		1581 HAYES WAY	30	Undeveloped			\$0.00	\$0.00	\$0.00
058 - 480 - 043 - 000	DEVONWOOD 64 LP		2956 OAKLEY AVE	30	Undeveloped			\$0.00	\$0.00	\$0.00
058 - 480 - 044 - 000	DEVONWOOD 64 LP		2980 OAKLEY AVE	30	Undeveloped			\$0.00	\$0.00	\$0.00
058 - 480 - 045 - 000	DEVONWOOD 64 LP			30	Exempt			\$0.00	\$0.00	\$0.00
058 - 480 - 046 - 000	DEVONWOOD 64 LP			30	Exempt			\$0.00	\$0.00	\$0.00
058 - 480 - 047 - 000	DEVONWOOD 64 LP			30	Exempt			\$0.00	\$0.00	\$0.00
058 - 490 - 001 - 000	DEVONWOOD 64 LP		1478 AUTRY WAY	30	Undeveloped			\$0.00	\$0.00	\$0.00
058 - 490 - 002 - 000	DEVONWOOD 64 LP		1454 AUTRY WAY	30	Undeveloped			\$0.00	\$0.00	\$0.00
058 - 490 - 003 - 000	DEVONWOOD 64 LP		2975 DILLON LN	30	Undeveloped			\$0.00	\$0.00	\$0.00
058 - 490 - 004 - 000	DEVONWOOD 64 LP		2971 DILLON LN	30	Undeveloped			\$0.00	\$0.00	\$0.00
058 - 490 - 005 - 000	DEVONWOOD 64 LP		2963 DILLON LN	30	Undeveloped			\$0.00	\$0.00	\$0.00
058 - 490 - 006 - 000	DEVONWOOD 64 LP		2957 DILLON LN	30	Undeveloped			\$0.00	\$0.00	\$0.00
058 - 490 - 007 - 000	DEVONWOOD 64 LP		2933 DILLON LN	30	Undeveloped			\$0.00	\$0.00	\$0.00
058 - 490 - 008 - 000	DEVONWOOD 64 LP		1461 BIANCHI LN	30	Undeveloped			\$0.00	\$0.00	\$0.00
058 - 490 - 009 - 000	DEVONWOOD 64 LP		1455 BIANCHI LN	30	Undeveloped			\$0.00	\$0.00	\$0.00
058 - 490 - 010 - 000	DEVONWOOD 64 LP		2917 DILLON LN	30	Undeveloped			\$0.00	\$0.00	\$0.00
058 - 490 - 011 - 000	DEVONWOOD 64 LP		2904 DILLON LN	30	Undeveloped			\$0.00	\$0.00	\$0.00
058 - 490 - 012 - 000	DEVONWOOD 64 LP		1447 BIANCHI LN	30	Undeveloped			\$0.00	\$0.00	\$0.00
058 - 490 - 013 - 000	DEVONWOOD 64 LP		1441 BIANCHI LN	30	Undeveloped			\$0.00	\$0.00	\$0.00
058 - 490 - 014 - 000	DEVONWOOD 64 LP		2936 DILLON LN	30	Undeveloped			\$0.00	\$0.00	\$0.00
058 - 490 - 015 - 000	DEVONWOOD 64 LP		2952 DILLON LN	30	Undeveloped			\$0.00	\$0.00	\$0.00
058 - 490 - 016 - 000	DEVONWOOD 64 LP		1433 BIANCHI LN	30	Single Family	1		\$921.46 per Unit	\$921.46	\$921.46
058 - 490 - 017 - 000	ESTEFANIA BARRAGAN		1421 BIANCHI LN	30	Single Family	1		\$921.46 per Unit	\$921.46	\$921.46
058 - 490 - 018 - 000	DEVONWOOD 64 LP		2915 RITTER LN	30	Single Family	1		\$921.46 per Unit	\$921.46	\$921.46
058 - 490 - 019 - 000	DEVONWOOD 64 LP		2933 RITTER LN	30	Single Family	1		\$921.46 per Unit	\$921.46	\$921.46
058 - 490 - 020 - 000	DEVONWOOD 64 LP		2941 RITTER LN	30	Single Family	1		\$921.46 per Unit	\$921.46	\$921.46
058 - 490 - 021 - 000	DEVONWOOD 64 LP		2959 RITTER LN	30	Single Family	1		\$921.46 per Unit	\$921.46	\$921.46
058 - 490 - 022 - 000	DEVONWOOD 64 LP		2965 RITTER LN	30	Single Family	1		\$921.46 per Unit	\$921.46	\$921.46
058 - 490 - 023 - 000	CECILIA & SAMUEL MOJICA		2971 RITTER LN	30	Single Family	1		\$921.46 per Unit	\$921.46	\$921.46
058 - 490 - 024 - 000	DEVONWOOD 64 LP		1422 AUTRY WAY	30	Single Family	1		\$921.46 per Unit	\$921.46	\$921.46
058 - 490 - 025 - 000	DEVONWOOD 64 LP		1430 AUTRY WAY	30	Single Family	1		\$921.46 per Unit	\$921.46	\$921.46
058 - 490 - 026 - 000	DEVONWOOD 64 LP		2958 DILLON LN	30	Undeveloped			\$0.00	\$0.00	\$0.00

City of Merced
Community Facilities District No. 2003-2 (Services)
Special Tax Levy for Fiscal Year 2020-21

Assessor's Parcel Number	Owner	Situs Address	Improvement Area	Land Use	Units	Building Square Feet	Maximum Special Tax per Unit / 1,000 Sq. Ft.	Maximum Special Tax per Parcel	Actual Special Tax per Parcel
058 - 490 - 027 - 000	DEVONWOOD 64 LP	2970 DILLON LN	30	Undeveloped			\$0.00	\$0.00	\$0.00
058 - 490 - 028 - 000	DEVONWOOD 64 LP	2978 DILLON LN	30	Undeveloped			\$0.00	\$0.00	\$0.00
058 - 490 - 029 - 000	DEVONWOOD 64 LP	1440 AUTRY WAY	30	Undeveloped			\$0.00	\$0.00	\$0.00
058 - 490 - 030 - 000	DEVONWOOD 64 LP	1436 AUTRY WAY	30	Undeveloped			\$0.00	\$0.00	\$0.00
058 - 490 - 031 - 000	DIANA F KIGENYI	2980 MASTERSON LN	30	Single Family	1		\$921.46 per Unit	\$921.46	\$921.46
058 - 490 - 032 - 000	DEVONWOOD 64 LP	2982 MASTERSON LN	30	Single Family	1		\$921.46 per Unit	\$921.46	\$921.46
058 - 490 - 033 - 000	DEVONWOOD 64 LP	2984 MASTERSON LN	30	Single Family	1		\$921.46 per Unit	\$921.46	\$921.46
058 - 490 - 034 - 000	DUNG ANH LUONG	2986 MASTERSON LN	30	Single Family	1		\$921.46 per Unit	\$921.46	\$921.46
058 - 490 - 035 - 000	BRENDA AMBROSIO	2988 MASTERSON LN	30	Single Family	1		\$921.46 per Unit	\$921.46	\$921.46
058 - 490 - 036 - 000	HYSHINDA & MARTIN WALTER BRACY	2990 MASTERSON LN	30	Single Family	1		\$921.46 per Unit	\$921.46	\$921.46
058 - 490 - 037 - 000	SALVADOR TINOCO MARTINEZ	2992 MASTERSON LN	30	Single Family	1		\$921.46 per Unit	\$921.46	\$921.46
058 - 490 - 038 - 000	JESUS & MARINEZ SILVIA LOPEZ	2996 MASTERSON LN	30	Single Family	1		\$921.46 per Unit	\$921.46	\$921.46
058 - 490 - 039 - 000	DEVONWOOD 64 LP	2995 MASTERSON LN	30	Undeveloped			\$0.00	\$0.00	\$0.00
058 - 490 - 040 - 000	DEVONWOOD 64 LP	2987 MASTERSON LN	30	Undeveloped			\$0.00	\$0.00	\$0.00
058 - 490 - 041 - 000	DEVONWOOD 64 LP	2981 MASTERSON LN	30	Undeveloped			\$0.00	\$0.00	\$0.00
058 - 490 - 042 - 000	DEVONWOOD 64 LP	1447 AUTRY WAY	30	Undeveloped			\$0.00	\$0.00	\$0.00
058 - 490 - 043 - 000	DEVONWOOD 64 LP	1453 AUTRY WAY	30	Undeveloped			\$0.00	\$0.00	\$0.00
058 - 490 - 044 - 000	DEVONWOOD 64 LP	1461 AUTRY WAY	30	Undeveloped			\$0.00	\$0.00	\$0.00
058 - 490 - 045 - 000	DEVONWOOD 64 LP	1473 AUTRY WAY	30	Undeveloped			\$0.00	\$0.00	\$0.00
058 - 490 - 046 - 000	DEVONWOOD 64 LP	1479 AUTRY WAY	30	Undeveloped			\$0.00	\$0.00	\$0.00
058 - 490 - 047 - 000	DEVONWOOD 64 LP	1485 AUTRY WAY	30	Undeveloped			\$0.00	\$0.00	\$0.00
058 - 490 - 048 - 000	DEVONWOOD 64 LP		30	Exempt			\$0.00	\$0.00	\$0.00
058 - 490 - 049 - 000	DEVONWOOD 64 LP		30	Exempt			\$0.00	\$0.00	\$0.00
058 - 490 - 050 - 000	DEVONWOOD 64 LP		30	Exempt			\$0.00	\$0.00	\$0.00
058 - 490 - 051 - 000	DEVONWOOD 64 LP		30	Exempt			\$0.00	\$0.00	\$0.00
058 - 490 - 052 - 000	DEVONWOOD 64 LP		30	Exempt			\$0.00	\$0.00	\$0.00
059 - 240 - 089 - 000	STONEFIELD HOME INC		24	Single Family	4		\$1,032.02 per Unit	\$4,128.08	\$4,128.08
059 - 670 - 001 - 000	STONEFIELD HOME INC	707 TARYN CT	24	Single Family	1		\$1,032.02 per Unit	\$1,032.02	\$1,032.02
059 - 670 - 002 - 000	TRAVIS TRAN	713 TARYN CT	24	Single Family	1		\$1,032.02 per Unit	\$1,032.02	\$1,032.02
059 - 670 - 003 - 000	BRAGG & MOTTON ROBBIE J SPINKS	727 TARYN CT	24	Single Family	1		\$1,032.02 per Unit	\$1,032.02	\$1,032.02
059 - 670 - 004 - 000	STONEFIELD HOME INC	733 TARYN CT	24	Single Family	1		\$1,032.02 per Unit	\$1,032.02	\$1,032.02
059 - 670 - 005 - 000	STONEFIELD HOME INC	747 TARYN CT	24	Single Family	1		\$1,032.02 per Unit	\$1,032.02	\$1,032.02
059 - 670 - 006 - 000	EDUARDO GUSTILO DEDUYO	753 TARYN CT	24	Single Family	1		\$1,032.02 per Unit	\$1,032.02	\$1,032.02
059 - 670 - 007 - 000	STONEFIELD HOME INC	767 TARYN CT	24	Single Family	1		\$1,032.02 per Unit	\$1,032.02	\$1,032.02
059 - 670 - 008 - 000	STONEFIELD HOME INC	773 TARYN CT	24	Single Family	1		\$1,032.02 per Unit	\$1,032.02	\$1,032.02
059 - 670 - 009 - 000	SARA GRACE MCINTOSH	787 TARYN CT	24	Single Family	1		\$1,032.02 per Unit	\$1,032.02	\$1,032.02
059 - 670 - 010 - 000	STONEFIELD HOME INC	784 TARYN CT	24	Single Family	1		\$1,032.02 per Unit	\$1,032.02	\$1,032.02
059 - 670 - 011 - 000	STONEFIELD HOME INC	776 TARYN CT	24	Single Family	1		\$1,032.02 per Unit	\$1,032.02	\$1,032.02
059 - 670 - 012 - 000	LYNNE MARIE & MARABUTO TROY SANTOS BARRERA	764 TARYN CT	24	Single Family	1		\$1,032.02 per Unit	\$1,032.02	\$1,032.02
059 - 670 - 013 - 000	YOHAN EMPACES & JULIE ANN SANCHEZ RAMA	756 TARYN CT	24	Single Family	1		\$1,032.02 per Unit	\$1,032.02	\$1,032.02
059 - 670 - 014 - 000	STONEFIELD HOME INC	744 TARYN CT	24	Single Family	1		\$1,032.02 per Unit	\$1,032.02	\$1,032.02
059 - 670 - 015 - 000	STONEFIELD HOME INC	736 TARYN CT	24	Single Family	1		\$1,032.02 per Unit	\$1,032.02	\$1,032.02
059 - 670 - 016 - 000	STONEFIELD HOME INC	724 TARYN CT	24	Single Family	1		\$1,032.02 per Unit	\$1,032.02	\$1,032.02
059 - 670 - 017 - 000	STONEFIELD HOME INC	716 TARYN CT	24	Single Family	1		\$1,032.02 per Unit	\$1,032.02	\$1,032.02
059 - 670 - 018 - 000	STONEFIELD HOME INC	704 TARYN CT	24	Single Family	1		\$1,032.02 per Unit	\$1,032.02	\$1,032.02
059 - 670 - 019 - 000	STONEFIELD HOME INC	707 CHRISTINE ST	24	Single Family	1		\$1,032.02 per Unit	\$1,032.02	\$1,032.02
059 - 670 - 020 - 000	STONEFIELD HOME INC	713 CHRISTINE ST	24	Single Family	1		\$1,032.02 per Unit	\$1,032.02	\$1,032.02
059 - 670 - 021 - 000	STONEFIELD HOME INC	727 CHRISTINE ST	24	Single Family	1		\$1,032.02 per Unit	\$1,032.02	\$1,032.02

City of Merced
Community Facilities District No. 2003-2 (Services)
Special Tax Levy for Fiscal Year 2020-21

Assessor's Parcel Number	Owner	Situs Address	Improvement Area	Land Use	Units	Building Square Feet	Maximum Special Tax per Unit / 1,000 Sq. Ft.	Maximum Special Tax per Parcel	Actual Special Tax per Parcel
059 - 670 - 022 - 000	STONEFIELD HOME INC	733 CHRISTINE ST	24	Single Family	1		\$1,032.02 per Unit	\$1,032.02	\$1,032.02
059 - 670 - 023 - 000	STONEFIELD HOME INC	747 CHRISTINE ST	24	Single Family	1		\$1,032.02 per Unit	\$1,032.02	\$1,032.02
059 - 670 - 024 - 000	STONEFIELD HOME INC	753 CHRISTINE ST	24	Single Family	1		\$1,032.02 per Unit	\$1,032.02	\$1,032.02
059 - 670 - 025 - 000	STONEFIELD HOME INC	767 CHRISTINE ST	24	Single Family	1		\$1,032.02 per Unit	\$1,032.02	\$1,032.02
059 - 670 - 026 - 000	STONEFIELD HOME INC	773 CHRISTINE ST	24	Single Family	1		\$1,032.02 per Unit	\$1,032.02	\$1,032.02
059 - 670 - 027 - 000	STONEFIELD HOME INC	787 CHRISTINE ST	24	Single Family	1		\$1,032.02 per Unit	\$1,032.02	\$1,032.02
059 - 670 - 028 - 000	STONEFIELD HOME INC	784 CHRISTINE ST	24	Single Family	1		\$1,032.02 per Unit	\$1,032.02	\$1,032.02
059 - 670 - 029 - 000	STONEFIELD HOME INC	776 CHRISTINE ST	24	Single Family	1		\$1,032.02 per Unit	\$1,032.02	\$1,032.02
059 - 670 - 030 - 000	STONEFIELD HOME INC	764 CHRISTINE ST	24	Single Family	1		\$1,032.02 per Unit	\$1,032.02	\$1,032.02
059 - 670 - 031 - 000	STONEFIELD HOME INC	756 CHRISTINE ST	24	Single Family	1		\$1,032.02 per Unit	\$1,032.02	\$1,032.02
059 - 670 - 032 - 000	STONEFIELD HOME INC	744 CHRISTINE ST	24	Single Family	1		\$1,032.02 per Unit	\$1,032.02	\$1,032.02
059 - 670 - 033 - 000	STONEFIELD HOME INC	736 CHRISTINE ST	24	Single Family	1		\$1,032.02 per Unit	\$1,032.02	\$1,032.02
059 - 670 - 034 - 000	STONEFIELD HOME INC	724 CHRISTINE ST	24	Single Family	1		\$1,032.02 per Unit	\$1,032.02	\$1,032.02
059 - 670 - 035 - 000	STONEFIELD HOME INC	716 CHRISTINE ST	24	Single Family	1		\$1,032.02 per Unit	\$1,032.02	\$1,032.02
059 - 670 - 036 - 000	STONEFIELD HOME INC	704 CHRISTINE ST	24	Single Family	1		\$1,032.02 per Unit	\$1,032.02	\$1,032.02
059 - 670 - 038 - 000	STONEFIELD HOME INC	707 BRIANNE CT	24	Undeveloped			\$0.00	\$0.00	\$0.00
059 - 670 - 039 - 000	STONEFIELD HOME INC	713 BRIANNE CT	24	Undeveloped			\$0.00	\$0.00	\$0.00
059 - 670 - 040 - 000	STONEFIELD HOME INC	727 BRIANNE CT	24	Undeveloped			\$0.00	\$0.00	\$0.00
059 - 670 - 041 - 000	STONEFIELD HOME INC	733 BRIANNE CT	24	Undeveloped			\$0.00	\$0.00	\$0.00
059 - 670 - 042 - 000	STONEFIELD HOME INC	747 BRIANNE CT	24	Undeveloped			\$0.00	\$0.00	\$0.00
059 - 670 - 043 - 000	STONEFIELD HOME INC	753 BRIANNE CT	24	Undeveloped			\$0.00	\$0.00	\$0.00
059 - 670 - 044 - 000	STONEFIELD HOME INC	767 BRIANNE CT	24	Undeveloped			\$0.00	\$0.00	\$0.00
059 - 670 - 045 - 000	STONEFIELD HOME INC	773 BRIANNE CT	24	Undeveloped			\$0.00	\$0.00	\$0.00
059 - 670 - 046 - 000	STONEFIELD HOME INC	787 BRIANNE CT	24	Undeveloped			\$0.00	\$0.00	\$0.00
059 - 670 - 047 - 000	STONEFIELD HOME INC	784 BRIANNE CT	24	Undeveloped			\$0.00	\$0.00	\$0.00
059 - 670 - 048 - 000	STONEFIELD HOME INC	776 BRIANNE CT	24	Undeveloped			\$0.00	\$0.00	\$0.00
059 - 670 - 049 - 000	STONEFIELD HOME INC	764 BRIANNE CT	24	Undeveloped			\$0.00	\$0.00	\$0.00
059 - 670 - 050 - 000	STONEFIELD HOME INC	756 BRIANNE CT	24	Undeveloped			\$0.00	\$0.00	\$0.00
059 - 670 - 051 - 000	STONEFIELD HOME INC	744 BRIANNE CT	24	Undeveloped			\$0.00	\$0.00	\$0.00
059 - 670 - 052 - 000	STONEFIELD HOME INC	736 BRIANNE CT	24	Undeveloped			\$0.00	\$0.00	\$0.00
059 - 670 - 053 - 000	STONEFIELD HOME INC	724 BRIANNE CT	24	Undeveloped			\$0.00	\$0.00	\$0.00
059 - 670 - 054 - 000	STONEFIELD HOME INC	716 BRIANNE CT	24	Undeveloped			\$0.00	\$0.00	\$0.00
059 - 670 - 055 - 000	STONEFIELD HOME INC	704 BRIANNE CT	24	Undeveloped			\$0.00	\$0.00	\$0.00
061 - 250 - 091 - 000	TRS ENTERPRISES INC	46 COFFEE ST	18	Undeveloped			\$0.00	\$0.00	\$0.00
061 - 310 - 017 - 000	LIKWID ASSET MANAGEMENT LLC		5	Undeveloped			\$0.00	\$0.00	\$0.00
061 - 430 - 077 - 000	JOHN A & PAULA K CERVANTES	509 ALFARATA BLVD	13	Single Family	1		\$867.42 per Unit	\$867.42	\$867.42
061 - 430 - 078 - 000	DARRYL L STOWE	521 ALFARATA BLVD	13	Single Family	1		\$867.42 per Unit	\$867.42	\$867.42
061 - 430 - 079 - 000	MARTIN ROBLES VEGA	537 ALFARATA BLVD	13	Single Family	1		\$867.42 per Unit	\$867.42	\$867.42
061 - 430 - 080 - 000	SOCORRO V FLEMING	545 ALFARATA BLVD	13	Single Family	1		\$867.42 per Unit	\$867.42	\$867.42
061 - 430 - 081 - 000	TOM & OUYANG WEI A HANG	603 ALFARATA BLVD	13	Single Family	1		\$867.42 per Unit	\$867.42	\$867.42
061 - 430 - 082 - 000	SANTIAGO MENDOZA	615 ALFARATA BLVD	13	Single Family	1		\$867.42 per Unit	\$867.42	\$867.42
061 - 430 - 083 - 000	STEVEN J & GORETT M GRIEGO	621 ALFARATA BLVD	13	Single Family	1		\$867.42 per Unit	\$867.42	\$867.42
061 - 430 - 084 - 000	RUBEN VANG	629 ALFARATA BLVD	13	Single Family	1		\$867.42 per Unit	\$867.42	\$867.42
061 - 430 - 085 - 000	BENEDICT C & VIRGINIA R CULATON	633 ALFARATA BLVD	13	Single Family	1		\$867.42 per Unit	\$867.42	\$867.42
061 - 430 - 086 - 000	JESSICA & MONIQUE MACLACHLAN	639 ALFARATA BLVD	13	Single Family	1		\$867.42 per Unit	\$867.42	\$867.42
061 - 430 - 087 - 000	EDWARD & EVELIA L CEVEDIA	645 ALFARATA BLVD	13	Single Family	1		\$867.42 per Unit	\$867.42	\$867.42
061 - 430 - 088 - 000	BRIAN H & KIMBERLY C CRAWFORD	651 ALFARATA BLVD	13	Single Family	1		\$867.42 per Unit	\$867.42	\$867.42
061 - 531 - 001 - 000	HELIODORO & REBECA DE LA TORRE	407 PETUNIA CT	3	Single Family	1		\$867.42 per Unit	\$867.42	\$867.42

City of Merced
Community Facilities District No. 2003-2 (Services)
Special Tax Levy for Fiscal Year 2020-21

Assessor's		Owner	Situs Address	Improvement			Building Square Feet	Maximum Special Tax per Unit / 1,000 Sq. Ft.	Maximum Special Tax per Parcel	Actual Special Tax per Parcel
Parcel Number				Area	Land Use	Units				
061 - 531 - 002 - 000		SANTIAGO MATA & MATA JACQUELINE AVILA REYES	413 PETUNIA CT	3	Single Family	1	\$867.42 per Unit	\$867.42	\$867.42	
061 - 531 - 003 - 000		ERIC J & KIMBERLEE FRANKIAN	423 PETUNIA CT	3	Single Family	1	\$867.42 per Unit	\$867.42	\$867.42	
061 - 531 - 004 - 000		SHAWN S SONGU	435 PETUNIA CT	3	Single Family	1	\$867.42 per Unit	\$867.42	\$867.42	
061 - 531 - 005 - 000		RODRIGO R & ESPERANZA FLORES	441 PETUNIA CT	3	Single Family	1	\$867.42 per Unit	\$867.42	\$867.42	
061 - 531 - 006 - 000		NICHOLAS TIMOTHY PISTORES	457 PETUNIA CT	3	Single Family	1	\$867.42 per Unit	\$867.42	\$867.42	
061 - 531 - 007 - 000		HEATH A RODRIGUEZ	463 PETUNIA CT	3	Single Family	1	\$867.42 per Unit	\$867.42	\$867.42	
061 - 531 - 008 - 000		VICTOR NARANJO	471 PETUNIA CT	3	Single Family	1	\$867.42 per Unit	\$867.42	\$867.42	
061 - 531 - 009 - 000		ISRAEL & ROSALVA ESQUIVEL	479 PETUNIA CT	3	Single Family	1	\$867.42 per Unit	\$867.42	\$867.42	
061 - 531 - 010 - 000		JOSE LUIS & MAVEL CORTES	485 PETUNIA CT	3	Single Family	1	\$867.42 per Unit	\$867.42	\$867.42	
061 - 531 - 011 - 000		ALFREDO S CASTIGLIONE	499 PETUNIA CT	3	Single Family	1	\$867.42 per Unit	\$867.42	\$867.42	
061 - 531 - 012 - 000		JESUS & VERA-BARRAGAN ANNA L VERA-RIVAS	496 PETUNIA CT	3	Single Family	1	\$867.42 per Unit	\$867.42	\$867.42	
061 - 531 - 013 - 000		REGIS JUNIOR & VERONICA FLORES ACEVEDO	488 PETUNIA CT	3	Single Family	1	\$867.42 per Unit	\$867.42	\$867.42	
061 - 531 - 014 - 000		DAVID ROBLES & LLAMAS CRISTINA VALENZUELA TORRES	482 PETUNIA CT	3	Single Family	1	\$867.42 per Unit	\$867.42	\$867.42	
061 - 531 - 015 - 000		GOPICHAND & RAMA ANNE KOGANTI	470 PETUNIA CT	3	Single Family	1	\$867.42 per Unit	\$867.42	\$867.42	
061 - 531 - 016 - 000		CRYSTAL A & JESSE GALVAN	462 PETUNIA CT	3	Single Family	1	\$867.42 per Unit	\$867.42	\$867.42	
061 - 531 - 017 - 000		TODD LEE	456 PETUNIA CT	3	Single Family	1	\$867.42 per Unit	\$867.42	\$867.42	
061 - 531 - 018 - 000		THERESA DONOFRIO	448 PETUNIA CT	3	Single Family	1	\$867.42 per Unit	\$867.42	\$867.42	
061 - 531 - 019 - 000		MARIA & RAFAEL MARAVILLA	434 PETUNIA CT	3	Single Family	1	\$867.42 per Unit	\$867.42	\$867.42	
061 - 531 - 020 - 000		KYLE J TASSEY	426 PETUNIA CT	3	Single Family	1	\$867.42 per Unit	\$867.42	\$867.42	
061 - 531 - 021 - 000		JOSE D & ANA MARIA ROJAS	418 PETUNIA CT	3	Single Family	1	\$867.42 per Unit	\$867.42	\$867.42	
061 - 531 - 022 - 000		ANDREW J & DESIREE M DAMIGO	410 PETUNIA CT	3	Single Family	1	\$867.42 per Unit	\$867.42	\$867.42	
061 - 531 - 023 - 000		SUKHMINDER K & RUPINDER DOAD	401 AZALEA CT	3	Single Family	1	\$867.42 per Unit	\$867.42	\$867.42	
061 - 531 - 024 - 000		RUSSELL & INGRID OSBORNE	419 AZALEA CT	3	Single Family	1	\$867.42 per Unit	\$867.42	\$867.42	
061 - 531 - 025 - 000		LAURA ELENA SERRANO	427 AZALEA CT	3	Single Family	1	\$867.42 per Unit	\$867.42	\$867.42	
061 - 531 - 026 - 000		LARRY & PLANTILLAS ESTHER VALENTI	431 AZALEA CT	3	Single Family	1	\$867.42 per Unit	\$867.42	\$867.42	
061 - 531 - 027 - 000		AMANDA GALAN	449 AZALEA CT	3	Single Family	1	\$867.42 per Unit	\$867.42	\$867.42	
061 - 531 - 028 - 000		CLIFTON & SUNNY K BOSLEY	455 AZALEA CT	3	Single Family	1	\$867.42 per Unit	\$867.42	\$867.42	
061 - 531 - 029 - 000		SYLVIA SERNA	461 AZALEA CT	3	Single Family	1	\$867.42 per Unit	\$867.42	\$867.42	
061 - 531 - 030 - 000		PATRICK J & JULIANNA BRYANT	469 AZALEA CT	3	Single Family	1	\$867.42 per Unit	\$867.42	\$867.42	
061 - 531 - 031 - 000		DANENE ANN VILLA	475 AZALEA CT	3	Single Family	1	\$867.42 per Unit	\$867.42	\$867.42	
061 - 531 - 032 - 000		JESSICA DUTRA	483 AZALEA CT	3	Single Family	1	\$867.42 per Unit	\$867.42	\$867.42	
061 - 531 - 033 - 000		LUIS A MARQUEZ	497 AZALEA CT	3	Single Family	1	\$867.42 per Unit	\$867.42	\$867.42	
061 - 531 - 034 - 000		VIRINDER S DULAY	490 AZALEA CT	3	Single Family	1	\$867.42 per Unit	\$867.42	\$867.42	
061 - 531 - 035 - 000		NANCY BUENDIA	486 AZALEA CT	3	Single Family	1	\$867.42 per Unit	\$867.42	\$867.42	
061 - 531 - 036 - 000		DEBRA & JAIME ALVARADO	470 AZALEA CT	3	Single Family	1	\$867.42 per Unit	\$867.42	\$867.42	
061 - 531 - 037 - 000		NICOLAS S MOOSBAUER	464 AZALEA CT	3	Single Family	1	\$867.42 per Unit	\$867.42	\$867.42	
061 - 531 - 038 - 000		CLIFTON & SUNNY K BOSLEY	456 AZALEA CT	3	Single Family	1	\$867.42 per Unit	\$867.42	\$867.42	
061 - 531 - 039 - 000		PUREWAL INVESTMENTS LLC	448 AZALEA CT	3	Single Family	1	\$867.42 per Unit	\$867.42	\$867.42	
061 - 531 - 040 - 000		MARTIN GUADALUPE TELLEZ & SANCHEZ SANDRA P HIDALGO	438 AZALEA CT	3	Single Family	1	\$867.42 per Unit	\$867.42	\$867.42	
061 - 531 - 041 - 000		ADILAKSHMI C NANDURI	420 AZALEA CT	3	Single Family	1	\$867.42 per Unit	\$867.42	\$867.42	
061 - 531 - 042 - 000		SAMMY E & LILLIE M HEAFNER	416 AZALEA CT	3	Single Family	1	\$867.42 per Unit	\$867.42	\$867.42	
061 - 531 - 043 - 000		NOEL SANDOVAL	404 AZALEA CT	3	Single Family	1	\$867.42 per Unit	\$867.42	\$867.42	
061 - 531 - 044 - 000		MARCO A & YOLANDA GRANADOS	403 LILY DR	3	Single Family	1	\$867.42 per Unit	\$867.42	\$867.42	
061 - 531 - 045 - 000		FALONG & YANG JUN LUO	411 LILY DR	3	Single Family	1	\$867.42 per Unit	\$867.42	\$867.42	
061 - 531 - 046 - 000		BRANDEN FOLKES	425 LILY DR	3	Single Family	1	\$867.42 per Unit	\$867.42	\$867.42	
061 - 531 - 047 - 000		HUGO J CEJA CEJA	439 LILY DR	3	Single Family	1	\$867.42 per Unit	\$867.42	\$867.42	
061 - 531 - 048 - 000		ARACELI & FIGUEROA-VALDERRAMA JUAN IVAN SOTO	451 LILY DR	3	Single Family	1	\$867.42 per Unit	\$867.42	\$867.42	
061 - 531 - 049 - 000		MICHAEL RODRIGUEZ	459 LILY DR	3	Single Family	1	\$867.42 per Unit	\$867.42	\$867.42	

City of Merced
Community Facilities District No. 2003-2 (Services)
Special Tax Levy for Fiscal Year 2020-21

Assessor's Parcel Number	Owner	Situs Address	Improvement Area	Land Use	Units	Building Square Feet	Maximum Special Tax per Unit / 1,000 Sq. Ft.	Maximum Special Tax per Parcel	Actual Special Tax per Parcel
061 - 531 - 050 - 000	LORRIE DIANE LUCAS	467 LILY DR	3	Single Family	1		\$867.42 per Unit	\$867.42	\$867.42
061 - 531 - 051 - 000	MATTHEW TRISTEN ESQUIVEL	473 LILY DR	3	Single Family	1		\$867.42 per Unit	\$867.42	\$867.42
061 - 531 - 052 - 000	JAVIER E VANEGAS DIAZ	485 LILY DR	3	Single Family	1		\$867.42 per Unit	\$867.42	\$867.42
061 - 531 - 053 - 000	JORDAN A ESQUIVEL	497 LILY DR	3	Single Family	1		\$867.42 per Unit	\$867.42	\$867.42
061 - 532 - 001 - 000	ANTHONY & GABRIELA PRUNEDA	494 LILY DR	3	Single Family	1		\$867.42 per Unit	\$867.42	\$867.42
061 - 532 - 002 - 000	ROSA ISELA MUNOZ	482 LILY DR	3	Single Family	1		\$867.42 per Unit	\$867.42	\$867.42
061 - 532 - 003 - 000	ADELINA BUENROSTRO-MENDOZA	470 LILY DR	3	Single Family	1		\$867.42 per Unit	\$867.42	\$867.42
061 - 532 - 004 - 000	JUN & LI PEIJUAN TAO	462 LILY DR	3	Single Family	1		\$867.42 per Unit	\$867.42	\$867.42
061 - 532 - 005 - 000	EDUARDO GONZALEZ VIVERO	454 LILY DR	3	Single Family	1		\$867.42 per Unit	\$867.42	\$867.42
061 - 532 - 006 - 000	JAIME & ROSALINA RODRIGUEZ	442 LILY DR	3	Single Family	1		\$867.42 per Unit	\$867.42	\$867.42
061 - 532 - 007 - 000	M SANDHU DEVELOPMENT INC	430 LILY DR	3	Single Family	1		\$867.42 per Unit	\$867.42	\$867.42
061 - 532 - 008 - 000	RICHARD & CELINA V CRUZ	422 LILY DR	3	Single Family	1		\$867.42 per Unit	\$867.42	\$867.42
061 - 532 - 009 - 000	JOHNNIE G WILLIAMS JR	416 LILY DR	3	Single Family	1		\$867.42 per Unit	\$867.42	\$867.42
061 - 532 - 010 - 000	AVTAR S & AMANDEEP KAUR SANGHERA	408 LILY DR	3	Single Family	1		\$867.42 per Unit	\$867.42	\$867.42
061 - 532 - 011 - 000	FREDDY & BRANDI RUBALCAVA	405 HYDRANGEA CT	3	Single Family	1		\$867.42 per Unit	\$867.42	\$867.42
061 - 532 - 012 - 000	GERARDO & RUIZ ESMERALDA CARRIZOZA-QUINTERO	413 HYDRANGEA CT	3	Single Family	1		\$867.42 per Unit	\$867.42	\$867.42
061 - 532 - 013 - 000	SARAH JEAN KNOESTER	421 HYDRANGEA CT	3	Single Family	1		\$867.42 per Unit	\$867.42	\$867.42
061 - 532 - 014 - 000	MARVIN S LEE	437 HYDRANGEA CT	3	Single Family	1		\$867.42 per Unit	\$867.42	\$867.42
061 - 532 - 015 - 000	ALFONSO PRECIADO	445 HYDRANGEA CT	3	Single Family	1		\$867.42 per Unit	\$867.42	\$867.42
061 - 532 - 016 - 000	CARLOS MARIO & VERONICA GARCIA	451 HYDRANGEA CT	3	Single Family	1		\$867.42 per Unit	\$867.42	\$867.42
061 - 532 - 017 - 000	MICHAEL & GONZALEZ-PEREZ KARINA MALDONADO	469 HYDRANGEA CT	3	Single Family	1		\$867.42 per Unit	\$867.42	\$867.42
061 - 532 - 018 - 000	JESUS DIAZ	473 HYDRANGEA CT	3	Single Family	1		\$867.42 per Unit	\$867.42	\$867.42
061 - 532 - 019 - 000	DONNA WANG	487 HYDRANGEA CT	3	Single Family	1		\$867.42 per Unit	\$867.42	\$867.42
061 - 532 - 020 - 000	JAVIER W ARANDA	491 HYDRANGEA CT	3	Single Family	1		\$867.42 per Unit	\$867.42	\$867.42
061 - 532 - 021 - 000	S&Y ENTERPRISES L L C	498 HYDRANGEA CT	3	Single Family	1		\$867.42 per Unit	\$867.42	\$867.42
061 - 532 - 022 - 000	IAN & THERESA SHAW	488 HYDRANGEA CT	3	Single Family	1		\$867.42 per Unit	\$867.42	\$867.42
061 - 532 - 023 - 000	VIRINDER S DULAY	482 HYDRANGEA CT	3	Single Family	1		\$867.42 per Unit	\$867.42	\$867.42
061 - 532 - 024 - 000	JOSE & JESUS J CISNEROS	474 HYDRANGEA CT	3	Single Family	1		\$867.42 per Unit	\$867.42	\$867.42
061 - 532 - 025 - 000	LINO FERNANDO ESPINOZA-ZAVALA	460 HYDRANGEA CT	3	Single Family	1		\$867.42 per Unit	\$867.42	\$867.42
061 - 532 - 026 - 000	YINGPOR XIONG	452 HYDRANGEA CT	3	Single Family	1		\$867.42 per Unit	\$867.42	\$867.42
061 - 532 - 027 - 000	TENG TIMOTHY THAO	446 HYDRANGEA CT	3	Single Family	1		\$867.42 per Unit	\$867.42	\$867.42
061 - 532 - 028 - 000	JIAN GONG & LI JIASHI DENG	438 HYDRANGEA CT	3	Single Family	1		\$867.42 per Unit	\$867.42	\$867.42
061 - 532 - 029 - 000	ANTHONY A & TERA L MONDO	420 HYDRANGEA CT	3	Single Family	1		\$867.42 per Unit	\$867.42	\$867.42
061 - 532 - 030 - 000	RAUL & IRENE M MALDONADO-AGUILAR	412 HYDRANGEA CT	3	Single Family	1		\$867.42 per Unit	\$867.42	\$867.42
061 - 532 - 031 - 000	DAVID PAUL & LEIGHA KENDZORA	406 HYDRANGEA CT	3	Single Family	1		\$867.42 per Unit	\$867.42	\$867.42
061 - 532 - 032 - 000	MIGUEL & MARIA MANRIQUEZ	407 ZINNIA CT	3	Single Family	1		\$867.42 per Unit	\$867.42	\$867.42
061 - 532 - 033 - 000	BIN & XIA XIN XU	415 ZINNIA CT	3	Single Family	1		\$867.42 per Unit	\$867.42	\$867.42
061 - 532 - 034 - 000	STANLEY PHIA & YANG LINDA THAO	423 ZINNIA CT	3	Single Family	1		\$867.42 per Unit	\$867.42	\$867.42
061 - 532 - 035 - 000	GURMIT & PALO SANGHA	439 ZINNIA CT	3	Single Family	1		\$867.42 per Unit	\$867.42	\$867.42
061 - 532 - 036 - 000	EFRAIN & LOPEZ ILDA NAVA	445 ZINNIA CT	3	Single Family	1		\$867.42 per Unit	\$867.42	\$867.42
061 - 532 - 037 - 000	HARIDUTT & SANJIV KUMAR KARRHA	453 ZINNIA CT	3	Single Family	1		\$867.42 per Unit	\$867.42	\$867.42
061 - 532 - 038 - 000	JESUS ROBERT DELGADO	461 ZINNIA CT	3	Single Family	1		\$867.42 per Unit	\$867.42	\$867.42
061 - 532 - 039 - 000	WILLIAM S & AMALIA V BEUTECALÉ	475 ZINNIA CT	3	Single Family	1		\$867.42 per Unit	\$867.42	\$867.42
061 - 532 - 040 - 000	BRANDI L CLOUSER	481 ZINNIA CT	3	Single Family	1		\$867.42 per Unit	\$867.42	\$867.42
061 - 532 - 041 - 000	KUAN-CHUN & SHU-YUN LO	489 ZINNIA CT	3	Single Family	1		\$867.42 per Unit	\$867.42	\$867.42
061 - 532 - 042 - 000	JUAN HERNANDEZ MALDONADO	497 ZINNIA CT	3	Single Family	1		\$867.42 per Unit	\$867.42	\$867.42
061 - 532 - 043 - 000	JACOB M LUCERO	496 ZINNIA CT	3	Single Family	1		\$867.42 per Unit	\$867.42	\$867.42
061 - 532 - 044 - 000	BHUPENDRA B & UMA B BABU	492 ZINNIA CT	3	Single Family	1		\$867.42 per Unit	\$867.42	\$867.42

City of Merced
Community Facilities District No. 2003-2 (Services)
Special Tax Levy for Fiscal Year 2020-21

Assessor's Parcel Number	Owner	Situs Address	Improvement Area	Land Use	Units	Building Square Feet	Maximum Special Tax per Unit / 1,000 Sq. Ft.	Maximum Special Tax per Parcel	Actual Special Tax per Parcel
061 - 532 - 045 - 000	IGNACIO ORTEGA-RAMIREZ	488 ZINNIA CT	3	Single Family	1		\$867.42 per Unit	\$867.42	\$867.42
061 - 532 - 046 - 000	KETSANA N & VALENZUELA STEFANIE N SYHAPHOM	484 ZINNIA CT	3	Single Family	1		\$867.42 per Unit	\$867.42	\$867.42
061 - 532 - 047 - 000	JOSE C REGALADO	478 ZINNIA CT	3	Single Family	1		\$867.42 per Unit	\$867.42	\$867.42
061 - 532 - 048 - 000	TIMOTHY R & MARY FARMER	466 ZINNIA CT	3	Single Family	1		\$867.42 per Unit	\$867.42	\$867.42
061 - 532 - 049 - 000	JIANBO & MINA L XU	450 ZINNIA CT	3	Single Family	1		\$867.42 per Unit	\$867.42	\$867.42
061 - 532 - 050 - 000	PUREWAL INVESTMENTS LLC	446 ZINNIA CT	3	Single Family	1		\$867.42 per Unit	\$867.42	\$867.42
061 - 532 - 051 - 000	HUI & HUANG GAO	438 ZINNIA CT	3	Single Family	1		\$867.42 per Unit	\$867.42	\$867.42
061 - 532 - 052 - 000	JASON D & JAVIER ROMERO	426 ZINNIA CT	3	Single Family	1		\$867.42 per Unit	\$867.42	\$867.42
061 - 532 - 053 - 000	JUDY MEEKERLOYD	418 ZINNIA CT	3	Single Family	1		\$867.42 per Unit	\$867.42	\$867.42
061 - 532 - 054 - 000	ALONA V & VEGERANO JOSHUA S CARTER	402 ZINNIA CT	3	Single Family	1		\$867.42 per Unit	\$867.42	\$867.42
061 - 541 - 001 - 000	KANAAN & RIHAB ALDOURI	194 LIVORNO CT	10	Single Family	1		\$702.12 per Unit	\$702.12	\$702.12
061 - 541 - 002 - 000	ORN SAENGPRASEUTH	158 LIVORNO CT	10	Single Family	1		\$702.12 per Unit	\$702.12	\$702.12
061 - 541 - 003 - 000	VIOLETA V BUGAY	126 LIVORNO CT	10	Single Family	1		\$702.12 per Unit	\$702.12	\$702.12
061 - 541 - 004 - 000	MICHAEL J & KAREN A HAUSMANN	98 LIVORNO RD	10	Single Family	1		\$702.12 per Unit	\$702.12	\$702.12
061 - 541 - 005 - 000	DIANA FIGUEROA	92 LIVORNO RD	10	Single Family	1		\$702.12 per Unit	\$702.12	\$702.12
061 - 541 - 006 - 000	REBA J WHITE	80 LIVORNO RD	10	Single Family	1		\$702.12 per Unit	\$702.12	\$702.12
061 - 541 - 007 - 000	RAFAEL MEDINA	72 LIVORNO RD	10	Single Family	1		\$702.12 per Unit	\$702.12	\$702.12
061 - 541 - 008 - 000	NATAN & MORIAH LAVI	64 LIVORNO RD	10	Single Family	1		\$702.12 per Unit	\$702.12	\$702.12
061 - 541 - 009 - 000	JESUS & ERICA BECERRA	56 LIVORNO RD	10	Single Family	1		\$702.12 per Unit	\$702.12	\$702.12
061 - 541 - 010 - 000	YIMIN & NI HONGYAN GUO	44 LIVORNO RD	10	Single Family	1		\$702.12 per Unit	\$702.12	\$702.12
061 - 541 - 012 - 000	MARIA LUCILA CISNEROS LOPEZ	59 LIVORNO RD	10	Single Family	1		\$702.12 per Unit	\$702.12	\$702.12
061 - 541 - 013 - 000	LLMG STONE FOREST LLC	63 LIVORNO RD	10	Single Family	1		\$702.12 per Unit	\$702.12	\$702.12
061 - 541 - 014 - 000	ROSEMARIE & ANTHONY MARTIN MUNOZ	71 LIVORNO RD	10	Single Family	1		\$702.12 per Unit	\$702.12	\$702.12
061 - 541 - 015 - 000	RACHEL M MINOR	75 LIVORNO RD	10	Single Family	1		\$702.12 per Unit	\$702.12	\$702.12
061 - 541 - 016 - 000	YEE & YANG YING MOUA	83 LIVORNO RD	10	Single Family	1		\$702.12 per Unit	\$702.12	\$702.12
061 - 541 - 017 - 000	BOOTA & HARJEET MATTU	97 LIVORNO RD	10	Single Family	1		\$702.12 per Unit	\$702.12	\$702.12
061 - 541 - 018 - 000	FARIDEH TONDKAR	2345 FLORENCE AVE	10	Single Family	1		\$702.12 per Unit	\$702.12	\$702.12
061 - 541 - 019 - 000	DANIEL NGUYEN	2331 FLORENCE AVE	10	Single Family	1		\$702.12 per Unit	\$702.12	\$702.12
061 - 541 - 020 - 000	GUME VALTIERRA	2325 FLORENCE AVE	10	Single Family	1		\$702.12 per Unit	\$702.12	\$702.12
061 - 541 - 021 - 000	JASBIR SINGH CHAHAL	2317 FLORENCE AVE	10	Single Family	1		\$702.12 per Unit	\$702.12	\$702.12
061 - 541 - 022 - 000	ELIZABETH LIM-YOUNG	2305 FLORENCE AVE	10	Single Family	1		\$702.12 per Unit	\$702.12	\$702.12
061 - 541 - 030 - 000	FIDEL & TERESA DEJESUS ISAS GUZMAN	2310 SIENA CT	10	Single Family	1		\$702.12 per Unit	\$702.12	\$702.12
061 - 541 - 031 - 000	JASPAL & KAUR INDERJEET SINGH	2326 SIENA CT	10	Single Family	1		\$702.12 per Unit	\$702.12	\$702.12
061 - 541 - 032 - 000	IMIAO CHEN	2344 SIENA CT	10	Single Family	1		\$702.12 per Unit	\$702.12	\$702.12
061 - 541 - 033 - 000	EDMUNDO TORRES & JOSEFINA MONTES	2358 SIENA CT	10	Single Family	1		\$702.12 per Unit	\$702.12	\$702.12
061 - 541 - 034 - 000	SALVADOR RIOS	2351 SIENA CT	10	Single Family	1		\$702.12 per Unit	\$702.12	\$702.12
061 - 541 - 035 - 000	DAVID J FERRONI SR	2343 SIENA CT	10	Single Family	1		\$702.12 per Unit	\$702.12	\$702.12
061 - 541 - 036 - 000	AARTI DHANOTA	2329 SIENA CT	10	Single Family	1		\$702.12 per Unit	\$702.12	\$702.12
061 - 541 - 037 - 000	JALAUNDA HANSON	2317 SIENA CT	10	Single Family	1		\$702.12 per Unit	\$702.12	\$702.12
061 - 541 - 038 - 000	DAVID JOHN FERRONI	2314 CORTONA CT	10	Single Family	1		\$702.12 per Unit	\$702.12	\$702.12
061 - 541 - 039 - 000	MATTHEW FEISTHAMEL	2330 CORTONA CT	10	Single Family	1		\$702.12 per Unit	\$702.12	\$702.12
061 - 541 - 040 - 000	LAI-DAIK & YAP KUM-FOONG CHAI	2342 CORTONA CT	10	Single Family	1		\$702.12 per Unit	\$702.12	\$702.12
061 - 541 - 041 - 000	ROSELIN D CHARITAR	2349 CORTONA CT	10	Single Family	1		\$702.12 per Unit	\$702.12	\$702.12
061 - 541 - 042 - 000	PAUL A LEONARDO	2331 CORTONA CT	10	Single Family	1		\$702.12 per Unit	\$702.12	\$702.12
061 - 541 - 043 - 000	JORGE & SUZANNE DIAZ PEREZ	2315 CORTONA CT	10	Single Family	1		\$702.12 per Unit	\$702.12	\$702.12
061 - 542 - 001 - 000	HILBERT L & ANN M SILVA	191 LIVORNO CT	10	Single Family	1		\$702.12 per Unit	\$702.12	\$702.12
061 - 542 - 002 - 000	RUBY ANGELA MACHADO	153 LIVORNO CT	10	Single Family	1		\$702.12 per Unit	\$702.12	\$702.12
061 - 542 - 003 - 000	ABDULGHANI AMRO	121 LIVORNO CT	10	Single Family	1		\$702.12 per Unit	\$702.12	\$702.12

City of Merced
Community Facilities District No. 2003-2 (Services)
Special Tax Levy for Fiscal Year 2020-21

Assessor's				Owner	Situs Address	Improvement			Building	Maximum	Maximum	Actual		
Parcel Number						Area	Land Use	Units	Square Feet	Special Tax per Unit / 1,000 Sq. Ft.	Special Tax per Parcel	Special Tax per Parcel		
061	-	542	-	004	-	000	LIANGJIU & HU MEIHONG WANG	160 PRATO CT	10	Single Family	1	\$702.12 per Unit	\$702.12	\$702.12
061	-	542	-	005	-	000	SONIA GONZALEZ	172 PRATO CT	10	Single Family	1	\$702.12 per Unit	\$702.12	\$702.12
061	-	542	-	006	-	000	TRAVIS HANSEN	190 PRATO CT	10	Single Family	1	\$702.12 per Unit	\$702.12	\$702.12
061	-	543	-	001	-	000	LORENA BETANCOURT	165 PRATO CT	10	Single Family	1	\$702.12 per Unit	\$702.12	\$702.12
061	-	543	-	002	-	000	SOPHIE NGUYEN	179 PRATO CT	10	Single Family	1	\$702.12 per Unit	\$702.12	\$702.12
061	-	543	-	003	-	000	ZHENHONG & LI MING BAO	187 PRATO CT	10	Single Family	1	\$702.12 per Unit	\$702.12	\$702.12
061	-	544	-	001	-	000	PAUL A & STACI LEONARDO	209 PISA CT	10	Single Family	1	\$702.12 per Unit	\$702.12	\$702.12
061	-	544	-	002	-	000	ERIC B DAVIS	223 PISA CT	10	Single Family	1	\$702.12 per Unit	\$702.12	\$702.12
061	-	544	-	003	-	000	RICARDO MUNOZ	235 PISA CT	10	Single Family	1	\$702.12 per Unit	\$702.12	\$702.12
061	-	544	-	004	-	000	HARJASPREET SINGH DHALIWAL	247 PISA CT	10	Single Family	1	\$702.12 per Unit	\$702.12	\$702.12
061	-	544	-	005	-	000	WALID J & DANIELLE A ABEDRABBO	242 TORINO CT	10	Single Family	1	\$702.12 per Unit	\$702.12	\$702.12
061	-	544	-	006	-	000	ANA VEL & LOPEZ FELIPE ALCARAZ GARCIA	230 TORINO CT	10	Single Family	1	\$702.12 per Unit	\$702.12	\$702.12
061	-	544	-	007	-	000	EMMANUEL SALDANA	224 TORINO CT	10	Single Family	1	\$702.12 per Unit	\$702.12	\$702.12
061	-	544	-	008	-	000	NAVATAR & RANJEET SINGH	218 TORINO CT	10	Single Family	1	\$702.12 per Unit	\$702.12	\$702.12
061	-	545	-	001	-	000	GERALDO COBIAN-GONZALEZ	215 TORINO CT	10	Single Family	1	\$702.12 per Unit	\$702.12	\$702.12
061	-	545	-	002	-	000	LEONARDO MUNOZ	221 TORINO CT	10	Single Family	1	\$702.12 per Unit	\$702.12	\$702.12
061	-	545	-	003	-	000	SIDQI A SAEED	233 TORINO CT	10	Single Family	1	\$702.12 per Unit	\$702.12	\$702.12
061	-	545	-	004	-	000	ANIRUDH D & REENA SHASTRI	249 TORINO CT	10	Single Family	1	\$702.12 per Unit	\$702.12	\$702.12
061	-	546	-	001	-	000	CLAUDIO CESAR CORTEZ	207 BRIMMER RD	10	Single Family	1	\$702.12 per Unit	\$702.12	\$702.12
061	-	546	-	002	-	000	JUAN MANUEL MORENO	221 BRIMMER RD	10	Single Family	1	\$702.12 per Unit	\$702.12	\$702.12
061	-	546	-	003	-	000	BRENDA BUENO	235 BRIMMER RD	10	Single Family	1	\$702.12 per Unit	\$702.12	\$702.12
061	-	546	-	004	-	000	WILLIAM R THOMAS	241 BRIMMER RD	10	Single Family	1	\$702.12 per Unit	\$702.12	\$702.12
061	-	546	-	005	-	000	JUAN F OLMOS	257 BRIMMER RD	10	Single Family	1	\$702.12 per Unit	\$702.12	\$702.12
061	-	546	-	006	-	000	JOSE DEJESUS GUZMAN & GUZMAN EDUWIGES CAMARENA	273 BRIMMER RD	10	Single Family	1	\$702.12 per Unit	\$702.12	\$702.12
061	-	546	-	007	-	000	ARVELLA J DAVIS	289 BRIMMER RD	10	Single Family	1	\$702.12 per Unit	\$702.12	\$702.12
061	-	547	-	001	-	000	JOSEPH & PATRICIA MENDONCA	212 PISA CT	10	Single Family	1	\$702.12 per Unit	\$702.12	\$702.12
061	-	547	-	002	-	000	KEVIN CHAN	220 PISA CT	10	Single Family	1	\$702.12 per Unit	\$702.12	\$702.12
061	-	547	-	003	-	000	JESSE R & ANGELINA B MAYO	228 PISA CT	10	Single Family	1	\$702.12 per Unit	\$702.12	\$702.12
061	-	547	-	004	-	000	RAMIRO & ARACELY GONZALEZ	236 PISA CT	10	Single Family	1	\$702.12 per Unit	\$702.12	\$702.12
061	-	547	-	005	-	000	JOSEPH M & PATRICIA M MENDONCA	248 PISA CT	10	Single Family	1	\$702.12 per Unit	\$702.12	\$702.12
061	-	547	-	006	-	000	RUSSELL L & INGRID S OSBORNE	2384 AREZZO AVE	10	Single Family	1	\$702.12 per Unit	\$702.12	\$702.12
061	-	547	-	007	-	000	HURVINO A & BELEN CORONA	2376 AREZZO AVE	10	Single Family	1	\$702.12 per Unit	\$702.12	\$702.12
061	-	547	-	008	-	000	EDUARDO & DORA NUNO	2360 AREZZO AVE	10	Single Family	1	\$702.12 per Unit	\$702.12	\$702.12
061	-	547	-	009	-	000	BERTHA & MEJIA THOMAS TAPIA	2352 AREZZO AVE	10	Single Family	1	\$702.12 per Unit	\$702.12	\$702.12
061	-	547	-	010	-	000	MYRA RAMOS	2340 AREZZO AVE	10	Single Family	1	\$702.12 per Unit	\$702.12	\$702.12
061	-	547	-	011	-	000	JIE XIAN & GUANG JI CHEN	2334 AREZZO AVE	10	Single Family	1	\$702.12 per Unit	\$702.12	\$702.12
061	-	547	-	012	-	000	SHEILA T & VAEGA ULUFATU	2326 AREZZO AVE	10	Single Family	1	\$702.12 per Unit	\$702.12	\$702.12
061	-	547	-	013	-	000	DEVINDER KAUR	2308 AREZZO AVE	10	Single Family	1	\$702.12 per Unit	\$702.12	\$702.12
061	-	548	-	001	-	000	ENRIQUE CASARES	15 BRIMMER RD	10	Single Family	1	\$702.12 per Unit	\$702.12	\$702.12
061	-	548	-	002	-	000	MICHAEL LEE & SHIRLEY J RAINWATER	27 BRIMMER RD	10	Single Family	1	\$702.12 per Unit	\$702.12	\$702.12
061	-	548	-	003	-	000	FOUR 2151 WALL ST LLC	31 BRIMMER RD	10	Single Family	1	\$702.12 per Unit	\$702.12	\$702.12
061	-	548	-	004	-	000	JESUS & MARIA DELSOCORRO TORRES	43 BRIMMER RD	10	Single Family	1	\$702.12 per Unit	\$702.12	\$702.12
061	-	548	-	005	-	000	JOSE RIZO	49 BRIMMER RD	10	Single Family	1	\$702.12 per Unit	\$702.12	\$702.12
061	-	548	-	006	-	000	LUIS A & SANDRA J BENEVIDES	55 BRIMMER RD	10	Single Family	1	\$702.12 per Unit	\$702.12	\$702.12
061	-	548	-	007	-	000	MARIA C & PEDROZA ELIDA M GOMEZ MEDINA	67 BRIMMER RD	10	Single Family	1	\$702.12 per Unit	\$702.12	\$702.12
061	-	548	-	008	-	000	MANJIT S & JASVEER K SANDHU	75 BRIMMER RD	10	Single Family	1	\$702.12 per Unit	\$702.12	\$702.12
061	-	548	-	009	-	000	JESUS OCHOA & OCHOA OLIVIA F VALENCIA	89 BRIMMER RD	10	Single Family	1	\$702.12 per Unit	\$702.12	\$702.12
061	-	548	-	010	-	000	GABRIEL & ERNESTINA MENDOZA	97 BRIMMER RD	10	Single Family	1	\$702.12 per Unit	\$702.12	\$702.12

City of Merced
Community Facilities District No. 2003-2 (Services)
Special Tax Levy for Fiscal Year 2020-21

Assessor's		Owner	Situs Address	Improvement			Units	Building Square Feet	Maximum Special Tax per Unit / 1,000 Sq. Ft.	Maximum Special Tax per Parcel	Actual Special Tax per Parcel
Parcel Number				Area	Land Use						
061 - 548 - 011 - 000	TILAK & GEETA DHAR		121 BRIMMER RD	10	Single Family	1		\$702.12 per Unit	\$702.12	\$702.12	
061 - 548 - 012 - 000	CHAINCHAL & HEERA DALJEET K HIRA		133 BRIMMER RD	10	Single Family	1		\$702.12 per Unit	\$702.12	\$702.12	
061 - 548 - 013 - 000	SALVADOR S & DENCYBER ANTONIO TEMORES		159 BRIMMER RD	10	Single Family	1		\$702.12 per Unit	\$702.12	\$702.12	
061 - 548 - 014 - 000	MARIANO & CONSUELO PEREZ		173 BRIMMER RD	10	Single Family	1		\$702.12 per Unit	\$702.12	\$702.12	
061 - 548 - 015 - 000	JOSEFINA DIAZ & DIAZ JESUS ANDRES GARCIA CERVANTES		181 BRIMMER RD	10	Single Family	1		\$702.12 per Unit	\$702.12	\$702.12	
061 - 548 - 016 - 000	TUCKER J & LINDA J SCOTT		195 BRIMMER RD	10	Single Family	1		\$702.12 per Unit	\$702.12	\$702.12	
061 - 551 - 001 - 000	LIKWID ASSET MANAGEMENT LLC		194 HARP CT	5	Undeveloped			\$0.00	\$0.00	\$0.00	
061 - 551 - 002 - 000	LIKWID ASSET MANAGEMENT LLC		188 HARP CT	5	Undeveloped			\$0.00	\$0.00	\$0.00	
061 - 551 - 003 - 000	LIKWID ASSET MANAGEMENT LLC		176 HARP CT	5	Undeveloped			\$0.00	\$0.00	\$0.00	
061 - 551 - 004 - 000	LIKWID ASSET MANAGEMENT LLC		162 HARP CT	5	Undeveloped			\$0.00	\$0.00	\$0.00	
061 - 551 - 005 - 000	LIKWID ASSET MANAGEMENT LLC		156 HARP CT	5	Undeveloped			\$0.00	\$0.00	\$0.00	
061 - 551 - 006 - 000	LIKWID ASSET MANAGEMENT LLC		148 HARP CT	5	Undeveloped			\$0.00	\$0.00	\$0.00	
061 - 551 - 007 - 000	LIKWID ASSET MANAGEMENT LLC		140 HARP CT	5	Undeveloped			\$0.00	\$0.00	\$0.00	
061 - 551 - 008 - 000	LIKWID ASSET MANAGEMENT LLC		136 HARP CT	5	Undeveloped			\$0.00	\$0.00	\$0.00	
061 - 551 - 009 - 000	LIKWID ASSET MANAGEMENT LLC		124 HARP CT	5	Undeveloped			\$0.00	\$0.00	\$0.00	
061 - 551 - 010 - 000	LIKWID ASSET MANAGEMENT LLC		110 HARP CT	5	Undeveloped			\$0.00	\$0.00	\$0.00	
061 - 551 - 011 - 000	LIKWID ASSET MANAGEMENT LLC		102 HARP CT	5	Undeveloped			\$0.00	\$0.00	\$0.00	
061 - 551 - 012 - 000	LIKWID ASSET MANAGEMENT LLC		105 HARP CT	5	Undeveloped			\$0.00	\$0.00	\$0.00	
061 - 551 - 013 - 000	LIKWID ASSET MANAGEMENT LLC		113 HARP CT	5	Undeveloped			\$0.00	\$0.00	\$0.00	
061 - 551 - 014 - 000	LIKWID ASSET MANAGEMENT LLC		121 HARP CT	5	Undeveloped			\$0.00	\$0.00	\$0.00	
061 - 551 - 015 - 000	LIKWID ASSET MANAGEMENT LLC		137 HARP CT	5	Undeveloped			\$0.00	\$0.00	\$0.00	
061 - 551 - 016 - 000	LIKWID ASSET MANAGEMENT LLC		145 HARP CT	5	Undeveloped			\$0.00	\$0.00	\$0.00	
061 - 551 - 017 - 000	LIKWID ASSET MANAGEMENT LLC		151 HARP CT	5	Undeveloped			\$0.00	\$0.00	\$0.00	
061 - 551 - 018 - 000	LIKWID ASSET MANAGEMENT LLC		165 HARP CT	5	Undeveloped			\$0.00	\$0.00	\$0.00	
061 - 551 - 019 - 000	LIKWID ASSET MANAGEMENT LLC		179 HARP CT	5	Undeveloped			\$0.00	\$0.00	\$0.00	
061 - 551 - 020 - 000	LIKWID ASSET MANAGEMENT LLC		183 HARP CT	5	Undeveloped			\$0.00	\$0.00	\$0.00	
061 - 551 - 021 - 000	LIKWID ASSET MANAGEMENT LLC		197 HARP CT	5	Undeveloped			\$0.00	\$0.00	\$0.00	
061 - 551 - 022 - 000	LIKWID ASSET MANAGEMENT LLC		196 TAMARA CT	5	Undeveloped			\$0.00	\$0.00	\$0.00	
061 - 551 - 023 - 000	LIKWID ASSET MANAGEMENT LLC		182 TAMARA CT	5	Undeveloped			\$0.00	\$0.00	\$0.00	
061 - 551 - 024 - 000	LIKWID ASSET MANAGEMENT LLC		174 TAMARA CT	5	Undeveloped			\$0.00	\$0.00	\$0.00	
061 - 551 - 025 - 000	LIKWID ASSET MANAGEMENT LLC		166 TAMARA CT	5	Undeveloped			\$0.00	\$0.00	\$0.00	
061 - 551 - 026 - 000	LIKWID ASSET MANAGEMENT LLC		150 TAMARA CT	5	Undeveloped			\$0.00	\$0.00	\$0.00	
061 - 551 - 027 - 000	LIKWID ASSET MANAGEMENT LLC		146 TAMARA CT	5	Undeveloped			\$0.00	\$0.00	\$0.00	
061 - 551 - 028 - 000	LIKWID ASSET MANAGEMENT LLC		132 TAMARA CT	5	Undeveloped			\$0.00	\$0.00	\$0.00	
061 - 551 - 029 - 000	LIKWID ASSET MANAGEMENT LLC		120 TAMARA CT	5	Undeveloped			\$0.00	\$0.00	\$0.00	
061 - 551 - 030 - 000	LIKWID ASSET MANAGEMENT LLC		114 TAMARA CT	5	Undeveloped			\$0.00	\$0.00	\$0.00	
061 - 551 - 031 - 000	LIKWID ASSET MANAGEMENT LLC		106 TAMARA CT	5	Undeveloped			\$0.00	\$0.00	\$0.00	
061 - 551 - 032 - 000	LIKWID ASSET MANAGEMENT LLC		109 TAMARA CT	5	Undeveloped			\$0.00	\$0.00	\$0.00	
061 - 551 - 033 - 000	LIKWID ASSET MANAGEMENT LLC		117 TAMARA CT	5	Undeveloped			\$0.00	\$0.00	\$0.00	
061 - 551 - 034 - 000	LIKWID ASSET MANAGEMENT LLC		123 TAMARA CT	5	Undeveloped			\$0.00	\$0.00	\$0.00	
061 - 551 - 035 - 000	LIKWID ASSET MANAGEMENT LLC		131 TAMARA CT	5	Undeveloped			\$0.00	\$0.00	\$0.00	
061 - 551 - 036 - 000	LIKWID ASSET MANAGEMENT LLC		143 TAMARA CT	5	Undeveloped			\$0.00	\$0.00	\$0.00	
061 - 551 - 037 - 000	LIKWID ASSET MANAGEMENT LLC		155 TAMARA CT	5	Undeveloped			\$0.00	\$0.00	\$0.00	
061 - 551 - 038 - 000	LIKWID ASSET MANAGEMENT LLC		163 TAMARA CT	5	Undeveloped			\$0.00	\$0.00	\$0.00	
061 - 551 - 039 - 000	LIKWID ASSET MANAGEMENT LLC		175 TAMARA CT	5	Undeveloped			\$0.00	\$0.00	\$0.00	
061 - 551 - 040 - 000	LIKWID ASSET MANAGEMENT LLC		187 TAMARA CT	5	Undeveloped			\$0.00	\$0.00	\$0.00	
061 - 551 - 041 - 000	LIKWID ASSET MANAGEMENT LLC		191 TAMARA CT	5	Undeveloped			\$0.00	\$0.00	\$0.00	
061 - 551 - 042 - 000	LIKWID ASSET MANAGEMENT LLC		198 TREVOR ST	5	Undeveloped			\$0.00	\$0.00	\$0.00	

City of Merced
Community Facilities District No. 2003-2 (Services)
Special Tax Levy for Fiscal Year 2020-21

Assessor's Parcel Number	Owner	Situs Address	Improvement Area	Land Use	Units	Building Square Feet	Maximum Special Tax per Unit / 1,000 Sq. Ft.	Maximum Special Tax per Parcel	Actual Special Tax per Parcel
061 - 551 - 043 - 000	LIKWID ASSET MANAGEMENT LLC	186 TREVOR ST	5	Undeveloped			\$0.00	\$0.00	\$0.00
061 - 551 - 044 - 000	LIKWID ASSET MANAGEMENT LLC	172 TREVOR ST	5	Undeveloped			\$0.00	\$0.00	\$0.00
061 - 551 - 045 - 000	LIKWID ASSET MANAGEMENT LLC	164 TREVOR ST	5	Undeveloped			\$0.00	\$0.00	\$0.00
061 - 551 - 046 - 000	LIKWID ASSET MANAGEMENT LLC	152 TREVOR ST	5	Undeveloped			\$0.00	\$0.00	\$0.00
061 - 551 - 047 - 000	LIKWID ASSET MANAGEMENT LLC	146 TREVOR ST	5	Undeveloped			\$0.00	\$0.00	\$0.00
061 - 551 - 048 - 000	LIKWID ASSET MANAGEMENT LLC	134 TREVOR ST	5	Undeveloped			\$0.00	\$0.00	\$0.00
061 - 551 - 049 - 000	LIKWID ASSET MANAGEMENT LLC	128 TREVOR ST	5	Undeveloped			\$0.00	\$0.00	\$0.00
061 - 551 - 050 - 000	LIKWID ASSET MANAGEMENT LLC	118 TREVOR ST	5	Undeveloped			\$0.00	\$0.00	\$0.00
061 - 551 - 051 - 000	LIKWID ASSET MANAGEMENT LLC	104 TREVOR ST	5	Undeveloped			\$0.00	\$0.00	\$0.00
061 - 552 - 001 - 000	LIKWID ASSET MANAGEMENT LLC	195 TREVOR ST	5	Undeveloped			\$0.00	\$0.00	\$0.00
061 - 552 - 002 - 000	LIKWID ASSET MANAGEMENT LLC	183 TREVOR ST	5	Undeveloped			\$0.00	\$0.00	\$0.00
061 - 552 - 003 - 000	LIKWID ASSET MANAGEMENT LLC	177 TREVOR ST	5	Undeveloped			\$0.00	\$0.00	\$0.00
061 - 552 - 004 - 000	LIKWID ASSET MANAGEMENT LLC	161 TREVOR ST	5	Undeveloped			\$0.00	\$0.00	\$0.00
061 - 552 - 005 - 000	LIKWID ASSET MANAGEMENT LLC	153 TREVOR ST	5	Undeveloped			\$0.00	\$0.00	\$0.00
061 - 552 - 006 - 000	LIKWID ASSET MANAGEMENT LLC	147 TREVOR ST	5	Undeveloped			\$0.00	\$0.00	\$0.00
061 - 552 - 007 - 000	LIKWID ASSET MANAGEMENT LLC	133 TREVOR ST	5	Undeveloped			\$0.00	\$0.00	\$0.00
061 - 552 - 008 - 000	LIKWID ASSET MANAGEMENT LLC	121 TREVOR ST	5	Undeveloped			\$0.00	\$0.00	\$0.00
061 - 552 - 009 - 000	LIKWID ASSET MANAGEMENT LLC	3259 VIERRA DR	5	Undeveloped			\$0.00	\$0.00	\$0.00
061 - 552 - 010 - 000	LIKWID ASSET MANAGEMENT LLC	3241 VIERRA DR	5	Undeveloped			\$0.00	\$0.00	\$0.00
061 - 553 - 001 - 000	MARIANO R & CONSUELO G PEREZ	94 LUTE CT	5	Single Family	1		\$715.30 per Unit	\$715.30	\$715.30
061 - 553 - 002 - 000	RODRIGO & ERIKA PRADO	88 LUTE CT	5	Single Family	1		\$715.30 per Unit	\$715.30	\$715.30
061 - 553 - 003 - 000	AURELIO MONDRAGON	76 LUTE CT	5	Single Family	1		\$715.30 per Unit	\$715.30	\$715.30
061 - 553 - 004 - 000	KEITH H WATTERSON	70 LUTE CT	5	Single Family	1		\$715.30 per Unit	\$715.30	\$715.30
061 - 553 - 005 - 000	ANTHONY PEREIRA	62 LUTE CT	5	Single Family	1		\$715.30 per Unit	\$715.30	\$715.30
061 - 553 - 006 - 000	PAWAN & KODWANAY LOVINA CHAWLA	56 LUTE CT	5	Single Family	1		\$715.30 per Unit	\$715.30	\$715.30
061 - 553 - 007 - 000	KENNETH W MCPHERSON	50 LUTE CT	5	Single Family	1		\$715.30 per Unit	\$715.30	\$715.30
061 - 553 - 008 - 000	CHRISTINA T HERNANDEZ	44 LUTE CT	5	Single Family	1		\$715.30 per Unit	\$715.30	\$715.30
061 - 553 - 009 - 000	GREGORY SMIRNOV	38 LUTE CT	5	Single Family	1		\$715.30 per Unit	\$715.30	\$715.30
061 - 553 - 010 - 000	CHRISTOPHER WU	24 LUTE CT	5	Single Family	1		\$715.30 per Unit	\$715.30	\$715.30
061 - 553 - 011 - 000	LARRLEY VUE	16 LUTE CT	5	Single Family	1		\$715.30 per Unit	\$715.30	\$715.30
061 - 553 - 012 - 000	RANJEEVPREET KAUR AUJLA	13 LUTE CT	5	Single Family	1		\$715.30 per Unit	\$715.30	\$715.30
061 - 553 - 013 - 000	MARIA & ALEJANDRO CHAVEZ	27 LUTE CT	5	Single Family	1		\$715.30 per Unit	\$715.30	\$715.30
061 - 553 - 014 - 000	MARLEN RAMIREZ	33 LUTE CT	5	Single Family	1		\$715.30 per Unit	\$715.30	\$715.30
061 - 553 - 015 - 000	ANA MADRIGAL	39 LUTE CT	5	Single Family	1		\$715.30 per Unit	\$715.30	\$715.30
061 - 553 - 016 - 000	ALFREDO M & VERONICA L SANCHEZ	47 LUTE CT	5	Single Family	1		\$715.30 per Unit	\$715.30	\$715.30
061 - 553 - 017 - 000	SONIA GONZALEZ	51 LUTE CT	5	Single Family	1		\$715.30 per Unit	\$715.30	\$715.30
061 - 553 - 018 - 000	ERIC & CECLIA SLAVEN	59 LUTE CT	5	Single Family	1		\$715.30 per Unit	\$715.30	\$715.30
061 - 553 - 019 - 000	VICTORIA BONILLA	63 LUTE CT	5	Single Family	1		\$715.30 per Unit	\$715.30	\$715.30
061 - 553 - 020 - 000	FARM CHIEW SAECHAO	71 LUTE CT	5	Single Family	1		\$715.30 per Unit	\$715.30	\$715.30
061 - 553 - 021 - 000	VICTOR G & MELISSA R LAZARE	89 LUTE CT	5	Single Family	1		\$715.30 per Unit	\$715.30	\$715.30
061 - 553 - 022 - 000	ROSIE & LEYVA BLAS D MEZA-LEYVA	95 LUTE CT	5	Single Family	1		\$715.30 per Unit	\$715.30	\$715.30
061 - 553 - 023 - 000	CLIFTON & SUNNY K BOSLEY	98 MAIA CT	5	Single Family	1		\$715.30 per Unit	\$715.30	\$715.30
061 - 553 - 024 - 000	ANTHONY VUE & SAI THAO XIONG	82 MAIA CT	5	Single Family	1		\$715.30 per Unit	\$715.30	\$715.30
061 - 553 - 025 - 000	PETER HUFF	70 MAIA CT	5	Single Family	1		\$715.30 per Unit	\$715.30	\$715.30
061 - 553 - 026 - 000	IVAN & YESENIA PORTILLO	64 MAIA CT	5	Single Family	1		\$715.30 per Unit	\$715.30	\$715.30
061 - 553 - 027 - 000	TRINITY CY & CAROLINA SUTHERLAND	58 MAIA CT	5	Single Family	1		\$715.30 per Unit	\$715.30	\$715.30
061 - 553 - 028 - 000	JENNIFER & STEVE YBARRA	52 MAIA CT	5	Single Family	1		\$715.30 per Unit	\$715.30	\$715.30
061 - 553 - 029 - 000	GERARD J GERARD J & JANE A DIMPEL	48 MAIA CT	5	Single Family	1		\$715.30 per Unit	\$715.30	\$715.30

City of Merced
Community Facilities District No. 2003-2 (Services)
Special Tax Levy for Fiscal Year 2020-21

Assessor's Parcel Number	Owner	Situs Address	Improvement Area	Land Use	Units	Building Square Feet	Maximum Special Tax per Unit / 1,000 Sq. Ft.	Maximum Special Tax per Parcel	Actual Special Tax per Parcel
061 - 553 - 030 - 000	CHRISTINE TRAN	32 MAIA CT	5	Single Family	1		\$715.30 per Unit	\$715.30	\$715.30
061 - 553 - 031 - 000	SARA DANIEL	26 MAIA CT	5	Single Family	1		\$715.30 per Unit	\$715.30	\$715.30
061 - 553 - 032 - 000	NANCY TRUJILLO	20 MAIA CT	5	Single Family	1		\$715.30 per Unit	\$715.30	\$715.30
061 - 553 - 033 - 000	JEANETTE GONZALEZ	12 MAIA CT	5	Single Family	1		\$715.30 per Unit	\$715.30	\$715.30
061 - 553 - 034 - 000	PATRICIA OROZCO	15 MAIA CT	5	Single Family	1		\$715.30 per Unit	\$715.30	\$715.30
061 - 553 - 035 - 000	CARLOS HERNANDEZ AGUILAR	23 MAIA CT	5	Single Family	1		\$715.30 per Unit	\$715.30	\$715.30
061 - 553 - 036 - 000	JORGE A & LINDA A RAMIREZ	31 MAIA CT	5	Single Family	1		\$715.30 per Unit	\$715.30	\$715.30
061 - 553 - 037 - 000	KEVIN & YANG KALINA LEE	37 MAIA CT	5	Single Family	1		\$715.30 per Unit	\$715.30	\$715.30
061 - 553 - 038 - 000	ALEJANDRO GONZALEZ & GONZALEZ MARIA B MONCADA	45 MAIA CT	5	Single Family	1		\$715.30 per Unit	\$715.30	\$715.30
061 - 553 - 039 - 000	FARHAT HUSSAIN	53 MAIA CT	5	Single Family	1		\$715.30 per Unit	\$715.30	\$715.30
061 - 553 - 040 - 000	DANIEL A & MARIA J CASTRO	59 MAIA CT	5	Single Family	1		\$715.30 per Unit	\$715.30	\$715.30
061 - 553 - 041 - 000	EDWIN & ISABEL MIRAMONTES	63 MAIA CT	5	Single Family	1		\$715.30 per Unit	\$715.30	\$715.30
061 - 553 - 042 - 000	HONGYI YAN	75 MAIA CT	5	Single Family	1		\$715.30 per Unit	\$715.30	\$715.30
061 - 553 - 043 - 000	ALFONSO & FELICITAS PRECIADO	81 MAIA CT	5	Single Family	1		\$715.30 per Unit	\$715.30	\$715.30
061 - 553 - 044 - 000	RAFAEL D & REYES PATRICIA PRADO	97 MAIA CT	5	Single Family	1		\$715.30 per Unit	\$715.30	\$715.30
061 - 553 - 045 - 000	ALLEN MAURY & DIANA FIELDS CARROLL	96 JACK CT	5	Single Family	1		\$715.30 per Unit	\$715.30	\$715.30
061 - 553 - 046 - 000	JOSEPH R & JEANNINE M PHILLIPS	84 JACK CT	5	Single Family	1		\$715.30 per Unit	\$715.30	\$715.30
061 - 553 - 047 - 000	RICHARD T & MONTOYA SABRINA A ALCARAZ	78 JACK CT	5	Single Family	1		\$715.30 per Unit	\$715.30	\$715.30
061 - 553 - 048 - 000	ANTHONY & ALICE SMITH	72 JACK CT	5	Single Family	1		\$715.30 per Unit	\$715.30	\$715.30
061 - 553 - 049 - 000	JONATHAN CHRISTOPHER & GRACE HERRON	64 JACK CT	5	Single Family	1		\$715.30 per Unit	\$715.30	\$715.30
061 - 553 - 050 - 000	MAYLEE THAO	58 JACK CT	5	Single Family	1		\$715.30 per Unit	\$715.30	\$715.30
061 - 553 - 051 - 000	LIKWID ASSET MANAGEMENT LLC	46 JACK CT	5	Undeveloped			\$0.00	\$0.00	\$0.00
061 - 553 - 052 - 000	LIKWID ASSET MANAGEMENT LLC	34 JACK CT	5	Undeveloped			\$0.00	\$0.00	\$0.00
061 - 553 - 053 - 000	LIKWID ASSET MANAGEMENT LLC	28 JACK CT	5	Undeveloped			\$0.00	\$0.00	\$0.00
061 - 553 - 054 - 000	LIKWID ASSET MANAGEMENT LLC	22 JACK CT	5	Undeveloped			\$0.00	\$0.00	\$0.00
061 - 553 - 055 - 000	LIKWID ASSET MANAGEMENT LLC	14 JACK CT	5	Undeveloped			\$0.00	\$0.00	\$0.00
061 - 553 - 056 - 000	LIKWID ASSET MANAGEMENT LLC	17 JACK CT	5	Undeveloped			\$0.00	\$0.00	\$0.00
061 - 553 - 057 - 000	LIKWID ASSET MANAGEMENT LLC	21 JACK CT	5	Undeveloped			\$0.00	\$0.00	\$0.00
061 - 553 - 058 - 000	LIKWID ASSET MANAGEMENT LLC	35 JACK CT	5	Undeveloped			\$0.00	\$0.00	\$0.00
061 - 553 - 059 - 000	LIKWID ASSET MANAGEMENT LLC	43 JACK CT	5	Undeveloped			\$0.00	\$0.00	\$0.00
061 - 553 - 060 - 000	LIKWID ASSET MANAGEMENT LLC	49 JACK CT	5	Undeveloped			\$0.00	\$0.00	\$0.00
061 - 553 - 061 - 000	LIKWID ASSET MANAGEMENT LLC	57 JACK CT	5	Undeveloped			\$0.00	\$0.00	\$0.00
061 - 553 - 062 - 000	LIKWID ASSET MANAGEMENT LLC	63 JACK CT	5	Undeveloped			\$0.00	\$0.00	\$0.00
061 - 553 - 063 - 000	LIKWID ASSET MANAGEMENT LLC	71 JACK CT	5	Undeveloped			\$0.00	\$0.00	\$0.00
061 - 553 - 064 - 000	LIKWID ASSET MANAGEMENT LLC	79 JACK CT	5	Undeveloped			\$0.00	\$0.00	\$0.00
061 - 553 - 065 - 000	LIKWID ASSET MANAGEMENT LLC	87 JACK CT	5	Undeveloped			\$0.00	\$0.00	\$0.00
061 - 553 - 066 - 000	LIKWID ASSET MANAGEMENT LLC	93 JACK CT	5	Undeveloped			\$0.00	\$0.00	\$0.00
061 - 561 - 001 - 000	LIKWID ASSET MANAGEMENT LLC	190 DYLAN CT	5	Undeveloped			\$0.00	\$0.00	\$0.00
061 - 561 - 002 - 000	LIKWID ASSET MANAGEMENT LLC	184 DYLAN CT	5	Undeveloped			\$0.00	\$0.00	\$0.00
061 - 561 - 003 - 000	LIKWID ASSET MANAGEMENT LLC	176 DYLAN CT	5	Undeveloped			\$0.00	\$0.00	\$0.00
061 - 561 - 004 - 000	LIKWID ASSET MANAGEMENT LLC	158 DYLAN CT	5	Undeveloped			\$0.00	\$0.00	\$0.00
061 - 561 - 005 - 000	LIKWID ASSET MANAGEMENT LLC	142 DYLAN CT	5	Undeveloped			\$0.00	\$0.00	\$0.00
061 - 561 - 006 - 000	LIKWID ASSET MANAGEMENT LLC	138 DYLAN CT	5	Undeveloped			\$0.00	\$0.00	\$0.00
061 - 561 - 007 - 000	LIKWID ASSET MANAGEMENT LLC	122 DYLAN CT	5	Undeveloped			\$0.00	\$0.00	\$0.00
061 - 561 - 008 - 000	LIKWID ASSET MANAGEMENT LLC	114 DYLAN CT	5	Undeveloped			\$0.00	\$0.00	\$0.00
061 - 561 - 009 - 000	LIKWID ASSET MANAGEMENT LLC	3227 VIERRA DR	5	Undeveloped			\$0.00	\$0.00	\$0.00
061 - 561 - 010 - 000	LIKWID ASSET MANAGEMENT LLC	3215 VIERRA DR	5	Undeveloped			\$0.00	\$0.00	\$0.00
061 - 561 - 011 - 000	LIKWID ASSET MANAGEMENT LLC	97 MEDIEVAL ST	5	Undeveloped			\$0.00	\$0.00	\$0.00

City of Merced
Community Facilities District No. 2003-2 (Services)
Special Tax Levy for Fiscal Year 2020-21

Assessor's Parcel Number	Owner	Situs Address	Improvement Area	Land Use	Units	Building Square Feet	Maximum Special Tax per Unit / 1,000 Sq. Ft.	Maximum Special Tax per Parcel	Actual Special Tax per Parcel
061 - 561 - 012 - 000	LIKWID ASSET MANAGEMENT LLC	85 MEDIEVAL ST	5	Undeveloped			\$0.00	\$0.00	\$0.00
061 - 561 - 013 - 000	LIKWID ASSET MANAGEMENT LLC	73 MEDIEVAL ST	5	Undeveloped			\$0.00	\$0.00	\$0.00
061 - 561 - 014 - 000	LIKWID ASSET MANAGEMENT LLC	61 MEDIEVAL ST	5	Undeveloped			\$0.00	\$0.00	\$0.00
061 - 561 - 015 - 000	LIKWID ASSET MANAGEMENT LLC	55 MEDIEVAL ST	5	Undeveloped			\$0.00	\$0.00	\$0.00
061 - 561 - 016 - 000	LIKWID ASSET MANAGEMENT LLC	49 MEDIEVAL ST	5	Undeveloped			\$0.00	\$0.00	\$0.00
061 - 561 - 017 - 000	LIKWID ASSET MANAGEMENT LLC	43 MEDIEVAL ST	5	Undeveloped			\$0.00	\$0.00	\$0.00
061 - 561 - 018 - 000	LIKWID ASSET MANAGEMENT LLC	37 MEDIEVAL ST	5	Undeveloped			\$0.00	\$0.00	\$0.00
061 - 561 - 019 - 000	LIKWID ASSET MANAGEMENT LLC	31 MEDIEVAL ST	5	Undeveloped			\$0.00	\$0.00	\$0.00
061 - 561 - 020 - 000	LIKWID ASSET MANAGEMENT LLC	25 MEDIEVAL ST	5	Undeveloped			\$0.00	\$0.00	\$0.00
061 - 561 - 021 - 000	LIKWID ASSET MANAGEMENT LLC	17 MEDIEVAL ST	5	Undeveloped			\$0.00	\$0.00	\$0.00
061 - 561 - 022 - 000	LIKWID ASSET MANAGEMENT LLC	117 DYLAN CT	5	Undeveloped			\$0.00	\$0.00	\$0.00
061 - 561 - 023 - 000	LIKWID ASSET MANAGEMENT LLC	125 DYLAN CT	5	Undeveloped			\$0.00	\$0.00	\$0.00
061 - 561 - 024 - 000	LIKWID ASSET MANAGEMENT LLC	137 DYLAN CT	5	Undeveloped			\$0.00	\$0.00	\$0.00
061 - 561 - 025 - 000	LIKWID ASSET MANAGEMENT LLC	151 DYLAN CT	5	Undeveloped			\$0.00	\$0.00	\$0.00
061 - 561 - 026 - 000	LIKWID ASSET MANAGEMENT LLC	163 DYLAN CT	5	Undeveloped			\$0.00	\$0.00	\$0.00
061 - 561 - 027 - 000	LIKWID ASSET MANAGEMENT LLC	177 DYLAN CT	5	Undeveloped			\$0.00	\$0.00	\$0.00
061 - 561 - 028 - 000	LIKWID ASSET MANAGEMENT LLC	191 DYLAN CT	5	Undeveloped			\$0.00	\$0.00	\$0.00
061 - 562 - 001 - 000	LIKWID ASSET MANAGEMENT LLC	92 MEDIEVAL ST	5	Undeveloped			\$0.00	\$0.00	\$0.00
061 - 562 - 002 - 000	LIKWID ASSET MANAGEMENT LLC	86 MEDIEVAL ST	5	Undeveloped			\$0.00	\$0.00	\$0.00
061 - 562 - 003 - 000	LIKWID ASSET MANAGEMENT LLC	80 MEDIEVAL ST	5	Undeveloped			\$0.00	\$0.00	\$0.00
061 - 562 - 004 - 000	LIKWID ASSET MANAGEMENT LLC	74 MEDIEVAL ST	5	Undeveloped			\$0.00	\$0.00	\$0.00
061 - 562 - 005 - 000	LIKWID ASSET MANAGEMENT LLC	68 MEDIEVAL ST	5	Undeveloped			\$0.00	\$0.00	\$0.00
061 - 562 - 006 - 000	LIKWID ASSET MANAGEMENT LLC	54 MEDIEVAL ST	5	Undeveloped			\$0.00	\$0.00	\$0.00
061 - 562 - 007 - 000	LIKWID ASSET MANAGEMENT LLC	42 MEDIEVAL ST	5	Undeveloped			\$0.00	\$0.00	\$0.00
061 - 562 - 008 - 000	ANGEL & AMELIA NUNEZ	36 MEDIEVAL ST	5	Single Family	1		\$715.30 per Unit	\$715.30	\$715.30
061 - 562 - 009 - 000	MIRIAM I & ARNULFO CENTENO	30 MEDIEVAL ST	5	Single Family	1		\$715.30 per Unit	\$715.30	\$715.30
061 - 562 - 010 - 000	KAYLA JOHNSON	24 MEDIEVAL ST	5	Single Family	1		\$715.30 per Unit	\$715.30	\$715.30
061 - 562 - 011 - 000	LIKWID ASSET MANAGEMENT LLC	18 MEDIEVAL ST	5	Undeveloped			\$0.00	\$0.00	\$0.00
061 - 571 - 001 - 000	HERITAGE HOMES LLC		14	Exempt			\$0.00	\$0.00	\$0.00
061 - 572 - 001 - 000	MIGUEL & MARIA GARCIA	348 PYRAMID AVE	14	Single Family	1		\$737.24 per Unit	\$737.24	\$737.24
061 - 572 - 002 - 000	GARCIA BROTHERS PROPERTIES L L C		14	Single Family	1		\$737.24 per Unit	\$737.24	\$737.24
061 - 572 - 003 - 000	DENNIS R JIMENEZ	341 CITADEL AVE	14	Single Family	1		\$737.24 per Unit	\$737.24	\$737.24
061 - 572 - 004 - 000	SHARAD KUMAR SINGH	337 CITADEL AVE	14	Single Family	1		\$737.24 per Unit	\$737.24	\$737.24
061 - 572 - 005 - 000	SANJEEV SAHNI	325 CITADEL AVE	14	Single Family	1		\$737.24 per Unit	\$737.24	\$737.24
061 - 572 - 006 - 000	GERARDO & MARIA ALVARADO	317 CITADEL AVE	14	Single Family	1		\$737.24 per Unit	\$737.24	\$737.24
061 - 572 - 007 - 000	SUKHDEV SINGH & CHARANJIT KAUR SAPPAL	303 CITADEL AVE	14	Single Family	1		\$737.24 per Unit	\$737.24	\$737.24
061 - 572 - 008 - 000	TOBY DAVIS	304 PYRAMID AVE	14	Single Family	1		\$737.24 per Unit	\$737.24	\$737.24
061 - 572 - 009 - 000	JORGE LEONARD & GONSALEZ MARIAH MARISSA CONTRERAS	316 PYRAMID AVE	14	Single Family	1		\$737.24 per Unit	\$737.24	\$737.24
061 - 572 - 010 - 000	EYOB EMBAYE	324 PYRAMID AVE	14	Single Family	1		\$737.24 per Unit	\$737.24	\$737.24
061 - 572 - 011 - 000	MARIO CUEVAS	330 PYRAMID AVE	14	Single Family	1		\$737.24 per Unit	\$737.24	\$737.24
061 - 572 - 012 - 000	EDUARDO GODINEZ LOZANO	336 PYRAMID AVE	14	Single Family	1		\$737.24 per Unit	\$737.24	\$737.24
061 - 573 - 001 - 000	GEORGE & LILLIAN MARDIKIAN	352 CITADEL AVE	14	Single Family	1		\$737.24 per Unit	\$737.24	\$737.24
061 - 573 - 002 - 000	BRODY D & SADIE R AZEVEDO	344 CITADEL AVE	14	Single Family	1		\$737.24 per Unit	\$737.24	\$737.24
061 - 573 - 003 - 000	GERMAN & GABRIELA MONTES	336 CITADEL AVE	14	Single Family	1		\$737.24 per Unit	\$737.24	\$737.24
061 - 573 - 004 - 000	REBECCA MARQUEZ	322 CITADEL AVE	14	Single Family	1		\$737.24 per Unit	\$737.24	\$737.24
061 - 573 - 005 - 000	JOHN C FAGUNDES	314 CITADEL AVE	14	Single Family	1		\$737.24 per Unit	\$737.24	\$737.24
061 - 573 - 006 - 000	SURENDRA P SINGH	308 CITADEL AVE	14	Single Family	1		\$737.24 per Unit	\$737.24	\$737.24
061 - 574 - 001 - 000	ERIC D FULMER	3028 SADDLEBACK CT	14	Single Family	1		\$737.24 per Unit	\$737.24	\$737.24

City of Merced
Community Facilities District No. 2003-2 (Services)
Special Tax Levy for Fiscal Year 2020-21

Assessor's		Owner	Situs Address	Improvement			Building	Maximum	Maximum	Actual
Parcel Number				Area	Land Use	Units	Square Feet	per Unit / 1,000 Sq. Ft.	Special Tax per Parcel	Special Tax per Parcel
061 - 574 - 002 - 000	DURLABHPREET & KAUR RAJWINDER SINGH	3046 SADDLEBACK CT	14	Single Family	1		\$737.24 per Unit	\$737.24	\$737.24	
061 - 574 - 003 - 000	RAKESH & SANGEETA SETHI	3066 SADDLEBACK CT	14	Single Family	1		\$737.24 per Unit	\$737.24	\$737.24	
061 - 574 - 004 - 000	GURDEEP & MANJIT MALHI	3092 SADDLEBACK CT	14	Single Family	1		\$737.24 per Unit	\$737.24	\$737.24	
061 - 574 - 005 - 000	BHUPENDRA B & UMA BABU	3091 BODIE ST	14	Single Family	1		\$737.24 per Unit	\$737.24	\$737.24	
061 - 574 - 006 - 000	ASHOK VARADHAN	3077 BODIE ST	14	Single Family	1		\$737.24 per Unit	\$737.24	\$737.24	
061 - 574 - 007 - 000	JESSICA CHAC	3063 BODIE ST	14	Single Family	1		\$737.24 per Unit	\$737.24	\$737.24	
061 - 574 - 008 - 000	ESTEBAN HUMBERTO MARTINEZ	3055 BODIE ST	14	Single Family	1		\$737.24 per Unit	\$737.24	\$737.24	
061 - 574 - 009 - 000	PAUL JOSEPH YANG	3041 BODIE ST	14	Single Family	1		\$737.24 per Unit	\$737.24	\$737.24	
061 - 574 - 010 - 000	JOSE F & MONICA C CHAVEZ	3035 BODIE ST	14	Single Family	1		\$737.24 per Unit	\$737.24	\$737.24	
061 - 574 - 011 - 000	WENCHENG LU	3017 BODIE ST	14	Single Family	1		\$737.24 per Unit	\$737.24	\$737.24	
061 - 575 - 001 - 000	ERIC & CERVANTES VERONICA G ALVAREZ	3026 BODIE ST	14	Single Family	1		\$737.24 per Unit	\$737.24	\$737.24	
061 - 575 - 002 - 000	JESUS EDUARDO VELAZQUEZ	3046 BODIE ST	14	Single Family	1		\$737.24 per Unit	\$737.24	\$737.24	
061 - 575 - 003 - 000	NELLY HIPOL	3054 BODIE ST	14	Single Family	1		\$737.24 per Unit	\$737.24	\$737.24	
061 - 575 - 004 - 000	GEORGE MARDIKIAN	3072 BODIE ST	14	Single Family	1		\$737.24 per Unit	\$737.24	\$737.24	
061 - 575 - 005 - 000	ED & JULIA ADAME	3088 BODIE ST	14	Single Family	1		\$737.24 per Unit	\$737.24	\$737.24	
061 - 575 - 006 - 000	LILLIAN MARDIKIAN	295 PYRAMID AVE	14	Single Family	1		\$737.24 per Unit	\$737.24	\$737.24	
061 - 575 - 007 - 000	AGUSTIN RAUL & ORTIZ CINTHYA ANAI VALENZ DOMINGUEZ	289 PYRAMID AVE	14	Single Family	1		\$737.24 per Unit	\$737.24	\$737.24	
061 - 575 - 008 - 000	CALIFORNIA RENTAL PROPERTIES II L P	273 PYRAMID AVE	14	Single Family	1		\$737.24 per Unit	\$737.24	\$737.24	
061 - 575 - 009 - 000	MEI MEI YUEN	261 PYRAMID AVE	14	Single Family	1		\$737.24 per Unit	\$737.24	\$737.24	
061 - 575 - 010 - 000	JOAQUIN JIMENEZ & DE JIMENEZ ROSA E MENDOZA AGUILAR	255 PYRAMID AVE	14	Single Family	1		\$737.24 per Unit	\$737.24	\$737.24	
061 - 575 - 011 - 000	SANJEEV K & JAIN ASHA GUPTA	241 PYRAMID AVE	14	Single Family	1		\$737.24 per Unit	\$737.24	\$737.24	
061 - 575 - 012 - 000	WEIDONG & CHEN HUI WANG	233 PYRAMID AVE	14	Single Family	1		\$737.24 per Unit	\$737.24	\$737.24	
061 - 575 - 013 - 000	GARY SCOTT POWELL	229 PYRAMID AVE	14	Single Family	1		\$737.24 per Unit	\$737.24	\$737.24	
061 - 575 - 014 - 000	HECTOR H & MARLINE F VELAZCO	213 PYRAMID AVE	14	Single Family	1		\$737.24 per Unit	\$737.24	\$737.24	
061 - 575 - 015 - 000	CHRISTOPHER SHANE KEMPTON	3075 MERCED AVE	14	Single Family	1		\$737.24 per Unit	\$737.24	\$737.24	
061 - 575 - 016 - 000	DANIELLE D & DIAZ JESSE TERAN TEJADA	3059 MERCED AVE	14	Single Family	1		\$737.24 per Unit	\$737.24	\$737.24	
061 - 575 - 017 - 000	JULIO & MORALES GAVINO OROZCO	3041 MERCED AVE	14	Single Family	1		\$737.24 per Unit	\$737.24	\$737.24	
061 - 575 - 018 - 000	RUBEN G & SONIA OROZCO	3027 MERCED AVE	14	Single Family	1		\$737.24 per Unit	\$737.24	\$737.24	
061 - 575 - 019 - 000	CHAO L VANG	3015 MERCED AVE	14	Single Family	1		\$737.24 per Unit	\$737.24	\$737.24	
061 - 575 - 020 - 000	BARBARA PURSLOW	3024 INYO CT	14	Single Family	1		\$737.24 per Unit	\$737.24	\$737.24	
061 - 575 - 021 - 000	CARLOS & FELICITAS PONCE MONTES	3078 INYO CT	14	Single Family	1		\$737.24 per Unit	\$737.24	\$737.24	
061 - 575 - 022 - 000	THOMAS R & PETERSEN BRENDA COSTA	3092 INYO CT	14	Single Family	1		\$737.24 per Unit	\$737.24	\$737.24	
061 - 575 - 023 - 000	KAMAL SAID & KAMAR M ABUSHAABAN	3067 INYO CT	14	Single Family	1		\$737.24 per Unit	\$737.24	\$737.24	
061 - 575 - 024 - 000	ELIA CORCHADO	3021 INYO CT	14	Single Family	1		\$737.24 per Unit	\$737.24	\$737.24	
061 - 576 - 001 - 000	NARINDER & KAUR KAMAL JIT SINGH	296 PYRAMID AVE	14	Single Family	1		\$737.24 per Unit	\$737.24	\$737.24	
061 - 576 - 002 - 000	BOONCHAN PORNNANG	291 CITADEL AVE	14	Single Family	1		\$737.24 per Unit	\$737.24	\$737.24	
061 - 576 - 003 - 000	EDWARD & ELIA CANAL	283 CITADEL AVE	14	Single Family	1		\$737.24 per Unit	\$737.24	\$737.24	
061 - 576 - 004 - 000	LISA M SIMMS	275 CITADEL AVE	14	Single Family	1		\$737.24 per Unit	\$737.24	\$737.24	
061 - 576 - 005 - 000	JUAN JOSE & ROSALIA GARCIA	269 CITADEL AVE	14	Single Family	1		\$737.24 per Unit	\$737.24	\$737.24	
061 - 576 - 006 - 000	MATTHEW MILLER	253 CITADEL AVE	14	Single Family	1		\$737.24 per Unit	\$737.24	\$737.24	
061 - 576 - 007 - 000	JINQIU & WAN XIN ZHANG	241 CITADEL AVE	14	Single Family	1		\$737.24 per Unit	\$737.24	\$737.24	
061 - 576 - 008 - 000	YENG VUE	233 CITADEL AVE	14	Single Family	1		\$737.24 per Unit	\$737.24	\$737.24	
061 - 576 - 009 - 000	SALVADOR & JOSEFINA MENDOZA ZARAGOZA	217 CITADEL AVE	14	Single Family	1		\$737.24 per Unit	\$737.24	\$737.24	
061 - 576 - 010 - 000	FRANKLIN LEE	209 CITADEL AVE	14	Single Family	1		\$737.24 per Unit	\$737.24	\$737.24	
061 - 576 - 011 - 000	ELOISA TORRES	210 PYRAMID AVE	14	Single Family	1		\$737.24 per Unit	\$737.24	\$737.24	
061 - 576 - 012 - 000	CHRISTIE YIAN & FONG DEREK SOU CHAO	226 PYRAMID AVE	14	Single Family	1		\$737.24 per Unit	\$737.24	\$737.24	
061 - 576 - 013 - 000	JOSE LUIS MORENO-VERA	238 PYRAMID AVE	14	Single Family	1		\$737.24 per Unit	\$737.24	\$737.24	
061 - 576 - 014 - 000	VANG & XIONG SHUA LEE	242 PYRAMID AVE	14	Single Family	1		\$737.24 per Unit	\$737.24	\$737.24	

City of Merced
Community Facilities District No. 2003-2 (Services)
Special Tax Levy for Fiscal Year 2020-21

Assessor's		Owner	Situs Address	Improvement			Building Square Feet	Maximum Special Tax per Unit / 1,000 Sq. Ft.	Maximum Special Tax per Parcel	Actual Special Tax per Parcel
Parcel Number				Area	Land Use	Units				
061 - 576 - 015 - 000		ROBERT CHARLES CHANEY	256 PYRAMID AVE	14	Single Family	1	\$737.24 per Unit	\$737.24	\$737.24	
061 - 576 - 016 - 000		FRANK & PATSYCLEO SHAMEKA LEYVA	268 PYRAMID AVE	14	Single Family	1	\$737.24 per Unit	\$737.24	\$737.24	
061 - 576 - 017 - 000		ASHOK & ASHOK MEENAKSHI VARADHAN	274 PYRAMID AVE	14	Single Family	1	\$737.24 per Unit	\$737.24	\$737.24	
061 - 576 - 018 - 000		CRAIG R & ELIZABETH A HARMELIN	280 PYRAMID AVE	14	Single Family	1	\$737.24 per Unit	\$737.24	\$737.24	
061 - 577 - 001 - 000		JUAN & MARIA RAMIREZ	292 CITADEL AVE	14	Single Family	1	\$737.24 per Unit	\$737.24	\$737.24	
061 - 577 - 002 - 000		MAN FUNG & YU LI CHEUNG	286 CITADEL AVE	14	Single Family	1	\$737.24 per Unit	\$737.24	\$737.24	
061 - 577 - 003 - 000		CRISTINA BARRIOS HERNANDEZ	274 CITADEL AVE	14	Single Family	1	\$737.24 per Unit	\$737.24	\$737.24	
061 - 577 - 004 - 000		MOHAMMED JAVED & IFFAT FAROOQUI	264 CITADEL AVE	14	Single Family	1	\$737.24 per Unit	\$737.24	\$737.24	
061 - 577 - 005 - 000		MERCED OKR LLC	252 CITADEL AVE	14	Single Family	1	\$737.24 per Unit	\$737.24	\$737.24	
061 - 577 - 006 - 000		JAYASHREE SINGH	246 CITADEL AVE	14	Single Family	1	\$737.24 per Unit	\$737.24	\$737.24	
061 - 577 - 007 - 000		KAMALJIT K DOSANJH	230 CITADEL AVE	14	Single Family	1	\$737.24 per Unit	\$737.24	\$737.24	
061 - 577 - 008 - 000		KRISTY L MALDONADO	224 CITADEL AVE	14	Single Family	1	\$737.24 per Unit	\$737.24	\$737.24	
061 - 577 - 009 - 000		CHOUA HER	210 CITADEL AVE	14	Single Family	1	\$737.24 per Unit	\$737.24	\$737.24	
061 - 577 - 010 - 000		CLIFFORD & XOCHITL TILLEY	213 MONO LAKE AVE	14	Single Family	1	\$737.24 per Unit	\$737.24	\$737.24	
061 - 577 - 011 - 000		NATHANIEL J & MARTHA A ESPINOZA	227 MONO LAKE AVE	14	Single Family	1	\$737.24 per Unit	\$737.24	\$737.24	
061 - 577 - 012 - 000		MICHAEL A & PATRICIA LOUISE MITCHELL	233 MONO LAKE AVE	14	Single Family	1	\$737.24 per Unit	\$737.24	\$737.24	
061 - 577 - 013 - 000		MERCED OKR LLC	241 MONO LAKE AVE	14	Single Family	1	\$737.24 per Unit	\$737.24	\$737.24	
061 - 577 - 014 - 000		MERCED OKR LLC	253 MONO LAKE AVE	14	Single Family	1	\$737.24 per Unit	\$737.24	\$737.24	
061 - 577 - 015 - 000		VICTOR GARCIA	265 MONO LAKE AVE	14	Single Family	1	\$737.24 per Unit	\$737.24	\$737.24	
061 - 577 - 016 - 000		BRENT DASHUN HARWELL	277 MONO LAKE AVE	14	Single Family	1	\$737.24 per Unit	\$737.24	\$737.24	
061 - 577 - 017 - 000		BENITO & VELDA MARIE GARCIA	281 MONO LAKE AVE	14	Single Family	1	\$737.24 per Unit	\$737.24	\$737.24	
061 - 577 - 018 - 000		MATTHEW HENRY & MARY JOY RICKERT	293 MONO LAKE AVE	14	Single Family	1	\$737.24 per Unit	\$737.24	\$737.24	
061 - 578 - 001 - 000		BMCH CALIFORNIA L L C	297 OSTRANDER AVE	14	Single Family	1	\$737.24 per Unit	\$737.24	\$737.24	
061 - 578 - 002 - 000		BMCH CALIFORNIA L L C	289 OSTRANDER AVE	14	Single Family	1	\$737.24 per Unit	\$737.24	\$737.24	
061 - 578 - 003 - 000		BMCH CALIFORNIA L L C	275 OSTRANDER AVE	14	Single Family	1	\$737.24 per Unit	\$737.24	\$737.24	
061 - 578 - 004 - 000		BMCH CALIFORNIA L L C	263 OSTRANDER AVE	14	Single Family	1	\$737.24 per Unit	\$737.24	\$737.24	
061 - 578 - 005 - 000		BMCH CALIFORNIA L L C	251 OSTRANDER AVE	14	Single Family	1	\$737.24 per Unit	\$737.24	\$737.24	
061 - 578 - 006 - 000		BMCH CALIFORNIA L L C	243 OSTRANDER AVE	14	Single Family	1	\$737.24 per Unit	\$737.24	\$737.24	
061 - 578 - 007 - 000		BMCH CALIFORNIA L L C	237 OSTRANDER AVE	14	Single Family	1	\$737.24 per Unit	\$737.24	\$737.24	
061 - 578 - 008 - 000		BMCH CALIFORNIA L L C	221 OSTRANDER AVE	14	Single Family	1	\$737.24 per Unit	\$737.24	\$737.24	
061 - 578 - 009 - 000		BMCH CALIFORNIA L L C	205 OSTRANDER AVE	14	Single Family	1	\$737.24 per Unit	\$737.24	\$737.24	
061 - 578 - 010 - 000		ALEJANDRO Q & CELIA J OKIDA	206 MONO LAKE AVE	14	Single Family	1	\$737.24 per Unit	\$737.24	\$737.24	
061 - 578 - 011 - 000		ADALBERTO & ERIN MARIE GARCIA	218 MONO LAKE AVE	14	Single Family	1	\$737.24 per Unit	\$737.24	\$737.24	
061 - 578 - 012 - 000		MERCED OKR LLC	230 MONO LAKE AVE	14	Single Family	1	\$737.24 per Unit	\$737.24	\$737.24	
061 - 578 - 013 - 000		JUSTIN & ADAME DEANNA R RILEY	244 MONO LAKE AVE	14	Single Family	1	\$737.24 per Unit	\$737.24	\$737.24	
061 - 578 - 014 - 000		MERCED OKR LLC	256 MONO LAKE AVE	14	Single Family	1	\$737.24 per Unit	\$737.24	\$737.24	
061 - 578 - 015 - 000		MANUEL R & CELINA RENTERIA	262 MONO LAKE AVE	14	Single Family	1	\$737.24 per Unit	\$737.24	\$737.24	
061 - 578 - 016 - 000		JAMIE J GARCIA	270 MONO LAKE AVE	14	Single Family	1	\$737.24 per Unit	\$737.24	\$737.24	
061 - 578 - 017 - 000		PHENG THOR	288 MONO LAKE AVE	14	Single Family	1	\$737.24 per Unit	\$737.24	\$737.24	
061 - 578 - 018 - 000		NORMA LUNA	296 MONO LAKE AVE	14	Single Family	1	\$737.24 per Unit	\$737.24	\$737.24	
061 - 579 - 001 - 000		BMCH CALIFORNIA L L C	292 OSTRANDER AVE	14	Single Family	1	\$737.24 per Unit	\$737.24	\$737.24	
061 - 579 - 002 - 000		BMCH CALIFORNIA L L C	284 OSTRANDER AVE	14	Single Family	1	\$737.24 per Unit	\$737.24	\$737.24	
061 - 579 - 003 - 000		BMCH CALIFORNIA L L C	276 OSTRANDER AVE	14	Single Family	1	\$737.24 per Unit	\$737.24	\$737.24	
061 - 579 - 004 - 000		BMCH CALIFORNIA L L C	268 OSTRANDER AVE	14	Single Family	1	\$737.24 per Unit	\$737.24	\$737.24	
061 - 579 - 005 - 000		BMCH CALIFORNIA L L C	250 OSTRANDER AVE	14	Single Family	1	\$737.24 per Unit	\$737.24	\$737.24	
061 - 579 - 006 - 000		BMCH CALIFORNIA L L C	242 OSTRANDER AVE	14	Single Family	1	\$737.24 per Unit	\$737.24	\$737.24	
061 - 579 - 007 - 000		BMCH CALIFORNIA L L C	236 OSTRANDER AVE	14	Single Family	1	\$737.24 per Unit	\$737.24	\$737.24	
061 - 579 - 008 - 000		BMCH CALIFORNIA L L C	220 OSTRANDER AVE	14	Single Family	1	\$737.24 per Unit	\$737.24	\$737.24	

City of Merced
Community Facilities District No. 2003-2 (Services)
Special Tax Levy for Fiscal Year 2020-21

Assessor's Parcel Number	Owner	Situs Address	Improvement Area	Land Use	Units	Building Square Feet	Maximum Special Tax per Unit / 1,000 Sq. Ft.	Maximum Special Tax per Parcel	Actual Special Tax per Parcel
061 - 579 - 009 - 000	BMCH CALIFORNIA L L C	208 OSTRANDER CT	14	Single Family	1		\$737.24 per Unit	\$737.24	\$737.24
061 - 581 - 001 - 000	JERRY M & LUPE S CASTORENA	397 DAISY CT	3	Single Family	1		\$867.42 per Unit	\$867.42	\$867.42
061 - 581 - 002 - 000	ERIC K THEPHAATH	385 DAISY CT	3	Single Family	1		\$867.42 per Unit	\$867.42	\$867.42
061 - 581 - 003 - 000	EMILIANO & MARIA GARCIA	377 DAISY CT	3	Single Family	1		\$867.42 per Unit	\$867.42	\$867.42
061 - 581 - 004 - 000	ROSAURA VACA	373 DAISY CT	3	Single Family	1		\$867.42 per Unit	\$867.42	\$867.42
061 - 581 - 005 - 000	HERNANDEZ JOSE ADAN & ROCIO SIGALA VEGA	363 DAISY CT	3	Single Family	1		\$867.42 per Unit	\$867.42	\$867.42
061 - 581 - 006 - 000	BHUPINDER & SINGH KULVINDER KAUR	355 DAISY CT	3	Single Family	1		\$867.42 per Unit	\$867.42	\$867.42
061 - 581 - 007 - 000	ANDY TRAN	341 DAISY CT	3	Single Family	1		\$867.42 per Unit	\$867.42	\$867.42
061 - 581 - 008 - 000	FRANCISCO JAVIER & VIVIANA NARANJO	335 DAISY CT	3	Single Family	1		\$867.42 per Unit	\$867.42	\$867.42
061 - 581 - 009 - 000	ORLANDO G LOPEZ	329 DAISY CT	3	Single Family	1		\$867.42 per Unit	\$867.42	\$867.42
061 - 581 - 010 - 000	JASON D & DIAZ CHARLENE A WEST	317 DAISY CT	3	Single Family	1		\$867.42 per Unit	\$867.42	\$867.42
061 - 581 - 011 - 000	VIDAL & THERESA GRANADOS	305 DAISY CT	3	Single Family	1		\$867.42 per Unit	\$867.42	\$867.42
061 - 581 - 012 - 000	LUIS J & BAEZA MARIELA CONTRERAS	302 DAISY CT	3	Single Family	1		\$867.42 per Unit	\$867.42	\$867.42
061 - 581 - 013 - 000	IQBAL & KAUR MANJEET SINGH	314 DAISY CT	3	Single Family	1		\$867.42 per Unit	\$867.42	\$867.42
061 - 581 - 014 - 000	FRED & GUAJACA-SALAS LUZ MARIA GUAJACA	322 DAISY CT	3	Single Family	1		\$867.42 per Unit	\$867.42	\$867.42
061 - 581 - 015 - 000	RUSSELL & INGRID OSBORNE	330 DAISY CT	3	Single Family	1		\$867.42 per Unit	\$867.42	\$867.42
061 - 581 - 016 - 000	JOAN P RODRIGUEZ	344 DAISY CT	3	Single Family	1		\$867.42 per Unit	\$867.42	\$867.42
061 - 581 - 017 - 000	GUSTAVO GARCIA & ANA MERCEDES ESTRADA DE PEREZ	350 DAISY CT	3	Single Family	1		\$867.42 per Unit	\$867.42	\$867.42
061 - 581 - 018 - 000	BALHAR KAUR	364 DAISY CT	3	Single Family	1		\$867.42 per Unit	\$867.42	\$867.42
061 - 581 - 019 - 000	CLIFTON S & SUNNY K BOSLEY	370 DAISY CT	3	Single Family	1		\$867.42 per Unit	\$867.42	\$867.42
061 - 581 - 020 - 000	DIANE & WALTER JOHN STEDMAN	376 DAISY CT	3	Single Family	1		\$867.42 per Unit	\$867.42	\$867.42
061 - 581 - 021 - 000	ZELDA QUIRALTE	388 DAISY CT	3	Single Family	1		\$867.42 per Unit	\$867.42	\$867.42
061 - 581 - 022 - 000	TINA A & KIRT K HILL	396 DAISY CT	3	Single Family	1		\$867.42 per Unit	\$867.42	\$867.42
061 - 581 - 023 - 000	MARK & CHERYL WHITTEMORE	395 ALBERT DR	3	Single Family	1		\$867.42 per Unit	\$867.42	\$867.42
061 - 581 - 024 - 000	ARWINDER KAUR	387 ALBERT DR	3	Single Family	1		\$867.42 per Unit	\$867.42	\$867.42
061 - 581 - 025 - 000	JORDAN K MAIN	373 ALBERT DR	3	Single Family	1		\$867.42 per Unit	\$867.42	\$867.42
061 - 581 - 026 - 000	NANCY & JOEL OBRYAN-SHADE	367 ALBERT DR	3	Single Family	1		\$867.42 per Unit	\$867.42	\$867.42
061 - 581 - 027 - 000	RICHARD P ANDRADE	351 ALBERT DR	3	Single Family	1		\$867.42 per Unit	\$867.42	\$867.42
061 - 581 - 028 - 000	PUREWAL INVESTMENTS INC	345 ALBERT DR	3	Single Family	1		\$867.42 per Unit	\$867.42	\$867.42
061 - 581 - 029 - 000	RUSSELL G & GLYNN-WILLIAMS ANGELA A WILLIAMS	335 ALBERT DR	3	Single Family	1		\$867.42 per Unit	\$867.42	\$867.42
061 - 581 - 030 - 000	MARISOL ZARAGOZA	329 ALBERT DR	3	Single Family	1		\$867.42 per Unit	\$867.42	\$867.42
061 - 581 - 031 - 000	KEVIN G & VIRGINIA VIEIRA	321 ALBERT DR	3	Single Family	1		\$867.42 per Unit	\$867.42	\$867.42
061 - 581 - 032 - 000	JINGAO & GAO LI WANG	315 ALBERT DR	3	Single Family	1		\$867.42 per Unit	\$867.42	\$867.42
061 - 581 - 033 - 000	ERNESTO CEJA-BARAJAS	307 ALBERT DR	3	Single Family	1		\$867.42 per Unit	\$867.42	\$867.42
061 - 582 - 001 - 000	PLUIM FAMILY PARTNERSHIP		3	Undeveloped			\$0.00	\$0.00	\$0.00
061 - 591 - 001 - 000	BERENICE C GONZALEZ	305 DENISE DR	3	Single Family	1		\$867.42 per Unit	\$867.42	\$867.42
061 - 591 - 002 - 000	VICTORIO & SANDRA FLORES	317 DENISE DR	3	Single Family	1		\$867.42 per Unit	\$867.42	\$867.42
061 - 591 - 003 - 000	JOHN F ADAME	329 DENISE DR	3	Single Family	1		\$867.42 per Unit	\$867.42	\$867.42
061 - 591 - 004 - 000	EDGAR F DELATORRE	322 CARLY ANNE CT	3	Single Family	1		\$867.42 per Unit	\$867.42	\$867.42
061 - 591 - 005 - 000	NORA DELCARMEN NUNEZ RIVAS	316 CARLY ANNE CT	3	Single Family	1		\$867.42 per Unit	\$867.42	\$867.42
061 - 591 - 006 - 000	MARIA FRIAS	304 CARLY ANNE CT	3	Single Family	1		\$867.42 per Unit	\$867.42	\$867.42
061 - 591 - 007 - 000	JAMAS TABER	309 CARLY ANNE CT	3	Single Family	1		\$867.42 per Unit	\$867.42	\$867.42
061 - 591 - 008 - 000	AJAYKUMAR B & DIPTI A GANDHI	315 CARLY ANNE CT	3	Single Family	1		\$867.42 per Unit	\$867.42	\$867.42
061 - 591 - 009 - 000	ROBERT DALTON	327 CARLY ANNE CT	3	Single Family	1		\$867.42 per Unit	\$867.42	\$867.42
061 - 591 - 010 - 000	SUSAN E STARK	331 CARLY ANNE DR	3	Single Family	1		\$867.42 per Unit	\$867.42	\$867.42
061 - 591 - 011 - 000	LEIF G & ANITA ANDERSON	343 CARLY ANNE DR	3	Single Family	1		\$867.42 per Unit	\$867.42	\$867.42
061 - 591 - 012 - 000	CHI & VUE STACY ZONG YANG	359 CARLY ANNE DR	3	Single Family	1		\$867.42 per Unit	\$867.42	\$867.42
061 - 591 - 013 - 000	MELISSA & KENNETH R BELL	367 CARLY ANNE DR	3	Single Family	1		\$867.42 per Unit	\$867.42	\$867.42

City of Merced
Community Facilities District No. 2003-2 (Services)
Special Tax Levy for Fiscal Year 2020-21

Assessor's Parcel Number	Owner	Situs Address	Improvement Area	Land Use	Units	Building Square Feet	Maximum Special Tax per Unit / 1,000 Sq. Ft.	Maximum Special Tax per Parcel	Actual Special Tax per Parcel
061 - 591 - 014 - 000	VALERIA M CRUZ	373 CARLY ANNE DR	3	Single Family	1		\$867.42 per Unit	\$867.42	\$867.42
061 - 591 - 015 - 000	NATIVIDAD B & DARINA G CAVAZOS	381 CARLY ANNE DR	3	Single Family	1		\$867.42 per Unit	\$867.42	\$867.42
061 - 592 - 001 - 000	CONCEPCION FAGUNDES	3106 DINKEY CREEK AVE	3	Single Family	1		\$867.42 per Unit	\$867.42	\$867.42
061 - 592 - 002 - 000	CYNTHIA M VASQUEZ-QUILON	3114 DINKEY CREEK AVE	3	Single Family	1		\$867.42 per Unit	\$867.42	\$867.42
061 - 592 - 003 - 000	JOHN W & GLENDA V SOMMERFELD	3120 DINKEY CREEK AVE	3	Single Family	1		\$867.42 per Unit	\$867.42	\$867.42
061 - 592 - 004 - 000	LUIS D & VERONICA MEJIA	3126 DINKEY CREEK AVE	3	Single Family	1		\$867.42 per Unit	\$867.42	\$867.42
061 - 592 - 005 - 000	JR ARMANDO OCTAVIANO JACOBO	3132 DINKEY CREEK AVE	3	Single Family	1		\$867.42 per Unit	\$867.42	\$867.42
061 - 592 - 006 - 000	RICHARD T LEE	3138 DINKEY CREEK AVE	3	Single Family	1		\$867.42 per Unit	\$867.42	\$867.42
061 - 592 - 007 - 000	NOAH A SPICER	3146 DINKEY CREEK AVE	3	Single Family	1		\$867.42 per Unit	\$867.42	\$867.42
061 - 592 - 008 - 000	BRITNEY KIMBER & RANGEL GIOVANNI JESUS RANGE	3152 DINKEY CREEK AVE	3	Single Family	1		\$867.42 per Unit	\$867.42	\$867.42
061 - 592 - 009 - 000	SURINDER KAUR DHALIWAL	3158 DINKEY CREEK AVE	3	Single Family	1		\$867.42 per Unit	\$867.42	\$867.42
061 - 592 - 010 - 000	YOLANDA & CELESTINO GARZA	3166 DINKEY CREEK AVE	3	Single Family	1		\$867.42 per Unit	\$867.42	\$867.42
061 - 592 - 011 - 000	CLIFTON & SUNNY K BOSLEY	3170 DINKEY CREEK AVE	3	Single Family	1		\$867.42 per Unit	\$867.42	\$867.42
061 - 592 - 012 - 000	HARJINDER S & JOGINDRO MATTU	3178 DINKEY CREEK AVE	3	Single Family	1		\$867.42 per Unit	\$867.42	\$867.42
061 - 592 - 013 - 000	BEE & XIONG SOUA VANG	3184 DINKEY CREEK AVE	3	Single Family	1		\$867.42 per Unit	\$867.42	\$867.42
061 - 592 - 014 - 000	ALEX WAI & SONG MEI YEUNG	3190 DINKEY CREEK AVE	3	Single Family	1		\$867.42 per Unit	\$867.42	\$867.42
061 - 592 - 015 - 000	HARI SINGH	3198 DINKEY CREEK AVE	3	Single Family	1		\$867.42 per Unit	\$867.42	\$867.42
061 - 592 - 016 - 000	MANUEL & ELOISA SANCHEZ	3197 SWEET PEA AVE	3	Single Family	1		\$867.42 per Unit	\$867.42	\$867.42
061 - 592 - 017 - 000	PATRICIA RODRIGUEZ BARAJAS	3189 SWEET PEA AVE	3	Single Family	1		\$867.42 per Unit	\$867.42	\$867.42
061 - 592 - 018 - 000	YE & VANG YING THAO	3177 SWEET PEA AVE	3	Single Family	1		\$867.42 per Unit	\$867.42	\$867.42
061 - 592 - 019 - 000	MANUEL COSTA	3171 SWEET PEA AVE	3	Single Family	1		\$867.42 per Unit	\$867.42	\$867.42
061 - 592 - 020 - 000	MARCUS & ANGIE G PADILLA	3165 SWEET PEA AVE	3	Single Family	1		\$867.42 per Unit	\$867.42	\$867.42
061 - 592 - 021 - 000	DANIEL & DEPEREZ SANJUANA RIVERA PEREZ	3157 SWEET PEA AVE	3	Single Family	1		\$867.42 per Unit	\$867.42	\$867.42
061 - 592 - 022 - 000	AREENA CHAUDHRY	3153 SWEET PEA AVE	3	Single Family	1		\$867.42 per Unit	\$867.42	\$867.42
061 - 592 - 023 - 000	ADRIAN & MEDINA ALMA LILIANA BERNARDINO AGUILAR	3145 SWEET PEA AVE	3	Single Family	1		\$867.42 per Unit	\$867.42	\$867.42
061 - 592 - 024 - 000	GARY & TRENT LATATANISHA MARIE CARTER	3133 SWEET PEA AVE	3	Single Family	1		\$867.42 per Unit	\$867.42	\$867.42
061 - 592 - 025 - 000	SHEN98 LLC	3129 SWEET PEA AVE	3	Single Family	1		\$867.42 per Unit	\$867.42	\$867.42
061 - 592 - 026 - 000	ANSELMO & KARINA ULTRERAS	3123 SWEET PEA AVE	3	Single Family	1		\$867.42 per Unit	\$867.42	\$867.42
061 - 592 - 027 - 000	JAMES & MARSHA ROACH	3117 SWEET PEA AVE	3	Single Family	1		\$867.42 per Unit	\$867.42	\$867.42
061 - 592 - 028 - 000	JOSE & MARICELA BARAJAS	3113 SWEET PEA AVE	3	Single Family	1		\$867.42 per Unit	\$867.42	\$867.42
061 - 592 - 029 - 000	NIANLONG & WANG XIAOFANG ZUO	3109 SWEET PEA AVE	3	Single Family	1		\$867.42 per Unit	\$867.42	\$867.42
061 - 592 - 030 - 000	RIGOBERTO & ALMA RAMOS	3103 SWEET PEA AVE	3	Single Family	1		\$867.42 per Unit	\$867.42	\$867.42
061 - 593 - 001 - 000	ESTHER TORRES	351 DENISE DR	3	Single Family	1		\$867.42 per Unit	\$867.42	\$867.42
061 - 593 - 002 - 000	PETER MICHAEL STEINER	359 DENISE DR	3	Single Family	1		\$867.42 per Unit	\$867.42	\$867.42
061 - 593 - 003 - 000	MERCED 144 LP	365 DENISE DR	3	Single Family	1		\$867.42 per Unit	\$867.42	\$867.42
061 - 593 - 004 - 000	MERCED 144 LP	373 DENISE DR	3	Single Family	1		\$867.42 per Unit	\$867.42	\$867.42
061 - 593 - 005 - 000	MERCED 144 LP	379 DENISE DR	3	Single Family	1		\$867.42 per Unit	\$867.42	\$867.42
061 - 593 - 006 - 000	MERCED 144 LP	387 DENISE DR	3	Single Family	1		\$867.42 per Unit	\$867.42	\$867.42
061 - 593 - 007 - 000	STEVEN MENDOZA	394 CARLY ANNE DR	3	Single Family	1		\$867.42 per Unit	\$867.42	\$867.42
061 - 593 - 008 - 000	GABRIEL & ROSIO BAUTISTA	386 CARLY ANNE DR	3	Single Family	1		\$867.42 per Unit	\$867.42	\$867.42
061 - 593 - 009 - 000	EDGAR IVAN & JASSO MAIRA YURIDIA SANTOS	370 CARLY ANNE DR	3	Single Family	1		\$867.42 per Unit	\$867.42	\$867.42
061 - 593 - 010 - 000	ISIDRO & MARIA CRISTINA AGUILERA	362 CARLY ANNE DR	3	Single Family	1		\$867.42 per Unit	\$867.42	\$867.42
061 - 593 - 011 - 000	PADER & HER SAO XIONG	356 CARLY ANNE DR	3	Single Family	1		\$867.42 per Unit	\$867.42	\$867.42
061 - 594 - 001 - 000	CHADD BAXTER	350 DENISE DR	3	Single Family	1		\$867.42 per Unit	\$867.42	\$867.42
061 - 594 - 002 - 000	EDDIE L GONZALES	353 DAFFODIL DR	3	Single Family	1		\$867.42 per Unit	\$867.42	\$867.42
061 - 594 - 003 - 000	KENNETH E BREEEDLOVE	359 DAFFODIL DR	3	Single Family	1		\$867.42 per Unit	\$867.42	\$867.42
061 - 594 - 004 - 000	MERCED OKR LLC	361 DAFFODIL DR	3	Single Family	1		\$867.42 per Unit	\$867.42	\$867.42
061 - 594 - 005 - 000	JUAN M CEJA-PRADO	375 DAFFODIL DR	3	Single Family	1		\$867.42 per Unit	\$867.42	\$867.42

City of Merced
Community Facilities District No. 2003-2 (Services)
Special Tax Levy for Fiscal Year 2020-21

Assessor's		Owner	Situs Address	Improvement			Building Square Feet	Maximum Special Tax per Unit / 1,000 Sq. Ft.	Maximum Special Tax per Parcel	Actual Special Tax per Parcel
Parcel Number				Area	Land Use	Units				
061 - 594 - 006 - 000	ANTHONY D & DAWN L DOSS		387 DAFFODIL DR	3	Single Family	1	\$867.42 per Unit	\$867.42	\$867.42	
061 - 594 - 007 - 000	LI DING		391 DAFFODIL DR	3	Single Family	1	\$867.42 per Unit	\$867.42	\$867.42	
061 - 594 - 008 - 000	MERCED 144 LP		384 DENISE DR	3	Single Family	1	\$867.42 per Unit	\$867.42	\$867.42	
061 - 594 - 009 - 000	MERCED 144 LP		378 DENISE DR	3	Single Family	1	\$867.42 per Unit	\$867.42	\$867.42	
061 - 594 - 010 - 000	MERCED 144 LP		370 DENISE DR	3	Single Family	1	\$867.42 per Unit	\$867.42	\$867.42	
061 - 594 - 011 - 000	MERCED 144 LP		364 DENISE DR	3	Single Family	1	\$867.42 per Unit	\$867.42	\$867.42	
061 - 594 - 012 - 000	MONALISA M FRIAS		352 DENISE DR	3	Single Family	1	\$867.42 per Unit	\$867.42	\$867.42	
061 - 595 - 001 - 000	MANOLA S & ENRIQUE ANDRADE		3194 SWEET PEA AVE	3	Single Family	1	\$867.42 per Unit	\$867.42	\$867.42	
061 - 595 - 002 - 000	EFRAIN & ERIKA VELASCO		3186 SWEET PEA AVE	3	Single Family	1	\$867.42 per Unit	\$867.42	\$867.42	
061 - 595 - 003 - 000	JESUS MONTES		3174 SWEET PEA AVE	3	Single Family	1	\$867.42 per Unit	\$867.42	\$867.42	
061 - 595 - 004 - 000	KAO HIN & MUEY F SAEPHAN		3168 SWEET PEA AVE	3	Single Family	1	\$867.42 per Unit	\$867.42	\$867.42	
061 - 595 - 005 - 000	AMAL KHALID HARARAH		3156 SWEET PEA AVE	3	Single Family	1	\$867.42 per Unit	\$867.42	\$867.42	
061 - 595 - 006 - 000	GILBERTO ORTEGA		3152 SWEET PEA AVE	3	Single Family	1	\$867.42 per Unit	\$867.42	\$867.42	
061 - 595 - 007 - 000	ALEJANDRO PRECIADO		3146 SWEET PEA AVE	3	Single Family	1	\$867.42 per Unit	\$867.42	\$867.42	
061 - 595 - 008 - 000	VICTOR MANUEL CARDOZA		3140 SWEET PEA AVE	3	Single Family	1	\$867.42 per Unit	\$867.42	\$867.42	
061 - 595 - 009 - 000	JUAN ANGEL TORRES		3136 SWEET PEA AVE	3	Single Family	1	\$867.42 per Unit	\$867.42	\$867.42	
061 - 595 - 010 - 000	GOPICHAND & RAMA ANNE KOGANTI		3130 SWEET PEA AVE	3	Single Family	1	\$867.42 per Unit	\$867.42	\$867.42	
061 - 595 - 011 - 000	JOSE REYES MEDINA RUIZ		3135 BLUE BELLS CT	3	Single Family	1	\$867.42 per Unit	\$867.42	\$867.42	
061 - 595 - 012 - 000	HON & TRAN HA HUYNH		3143 BLUE BELLS CT	3	Single Family	1	\$867.42 per Unit	\$867.42	\$867.42	
061 - 595 - 013 - 000	FABIOLA VALADEZ		3147 BLUE BELLS CT	3	Single Family	1	\$867.42 per Unit	\$867.42	\$867.42	
061 - 595 - 014 - 000	HUMBERTO D & ANNY ARROYO		3157 BLUE BELLS CT	3	Single Family	1	\$867.42 per Unit	\$867.42	\$867.42	
061 - 595 - 015 - 000	DAN R & BOUALOY S ABARCA		3169 BLUE BELLS CT	3	Single Family	1	\$867.42 per Unit	\$867.42	\$867.42	
061 - 595 - 016 - 000	PENIEL LAAULI		3175 BLUE BELLS CT	3	Single Family	1	\$867.42 per Unit	\$867.42	\$867.42	
061 - 595 - 017 - 000	ERNESTO & ULTRERAS MIRIAN LAURA LUA		3183 BLUE BELLS CT	3	Single Family	1	\$867.42 per Unit	\$867.42	\$867.42	
061 - 595 - 018 - 000	MELISSA DUVAL		3187 BLUE BELLS CT	3	Single Family	1	\$867.42 per Unit	\$867.42	\$867.42	
061 - 595 - 019 - 000	DAVID D & LISA N SILVEIRA		3193 BLUE BELLS CT	3	Single Family	1	\$867.42 per Unit	\$867.42	\$867.42	
061 - 595 - 020 - 000	MERCED OKR L L C		3197 BLUE BELLS CT	3	Single Family	1	\$867.42 per Unit	\$867.42	\$867.42	
061 - 595 - 021 - 000	MERCED 144 LP		3196 BLUE BELLS CT	3	Undeveloped		\$0.00	\$0.00	\$0.00	
061 - 595 - 022 - 000	MERCED 144 LP		3188 BLUE BELLS CT	3	Undeveloped		\$0.00	\$0.00	\$0.00	
061 - 595 - 023 - 000	MERCED 144 LP		3182 BLUE BELLS CT	3	Undeveloped		\$0.00	\$0.00	\$0.00	
061 - 595 - 024 - 000	MERCED 144 LP		3176 BLUE BELLS CT	3	Undeveloped		\$0.00	\$0.00	\$0.00	
061 - 595 - 025 - 000	MERCED 144 LP		3170 BLUE BELLS CT	3	Undeveloped		\$0.00	\$0.00	\$0.00	
061 - 595 - 026 - 000	MERCED 144 LP		3164 BLUE BELLS CT	3	Undeveloped		\$0.00	\$0.00	\$0.00	
061 - 595 - 027 - 000	MERCED 144 LP		3152 BLUE BELLS CT	3	Undeveloped		\$0.00	\$0.00	\$0.00	
061 - 595 - 028 - 000	MERCED 144 LP		3140 BLUE BELLS CT	3	Undeveloped		\$0.00	\$0.00	\$0.00	
061 - 595 - 029 - 000	MERCED 144 LP		3136 BLUE BELLS CT	3	Undeveloped		\$0.00	\$0.00	\$0.00	
061 - 595 - 030 - 000	MERCED 144 LP		3128 BLUE BELLS CT	3	Undeveloped		\$0.00	\$0.00	\$0.00	
061 - 600 - 001 - 000	BMP PROPERTIES INC		1600 N COFFEE RD	14	Undeveloped		\$0.00	\$0.00	\$0.00	
061 - 600 - 002 - 000	JOSHNEIL S SANDHU		191 PYRAMID CT	14	Single Family	1	\$737.24 per Unit	\$737.24	\$737.24	
061 - 600 - 003 - 000	JOSHNEIL S SANDHU		177 PYRAMID CT	14	Single Family	1	\$737.24 per Unit	\$737.24	\$737.24	
061 - 600 - 004 - 000	MIAOLAN WU		151 PYRAMID CT	14	Single Family	1	\$737.24 per Unit	\$737.24	\$737.24	
061 - 600 - 005 - 000	ALAN D PETERSON		133 PYRAMID CT	14	Single Family	1	\$737.24 per Unit	\$737.24	\$737.24	
061 - 600 - 006 - 000	JUAN JOSE & DEOCEGUERA MARIA GIL OCEGUERA		125 PYRAMID CT	14	Single Family	1	\$737.24 per Unit	\$737.24	\$737.24	
061 - 600 - 007 - 000	ASHOK VARADHAN		107 PYRAMID CT	14	Single Family	1	\$737.24 per Unit	\$737.24	\$737.24	
061 - 600 - 008 - 000	LI & XU XIAOYAN DING		112 PYRAMID CT	14	Single Family	1	\$737.24 per Unit	\$737.24	\$737.24	
061 - 600 - 009 - 000	LAVONCE TONY & GABRIELA VERONICA CRAYTON		132 PYRAMID CT	14	Single Family	1	\$737.24 per Unit	\$737.24	\$737.24	
061 - 600 - 010 - 000	PATRICIA L PERRY		144 PYRAMID CT	14	Single Family	1	\$737.24 per Unit	\$737.24	\$737.24	
061 - 600 - 011 - 000	JIANBO & MINA LIANG XU		162 PYRAMID CT	14	Single Family	1	\$737.24 per Unit	\$737.24	\$737.24	

City of Merced
Community Facilities District No. 2003-2 (Services)
Special Tax Levy for Fiscal Year 2020-21

Assessor's Parcel Number	Owner	Situs Address	Improvement Area	Land Use	Units	Building Square Feet	Maximum Special Tax per Unit / 1,000 Sq. Ft.	Maximum Special Tax per Parcel	Actual Special Tax per Parcel
061 - 600 - 012 - 000	NEERAJ & PRIYANKA SHARMA	178 PYRAMID CT	14	Single Family	1		\$737.24 per Unit	\$737.24	\$737.24
061 - 600 - 013 - 000	CHENG SAETEURN	190 PYRAMID CT	14	Single Family	1		\$737.24 per Unit	\$737.24	\$737.24
061 - 600 - 014 - 000	OSCAR A & REBECCA PONCE	197 CITADEL CT	14	Single Family	1		\$737.24 per Unit	\$737.24	\$737.24
061 - 600 - 015 - 000	KHAE SIEW SAELEE	173 CITADEL CT	14	Single Family	1		\$737.24 per Unit	\$737.24	\$737.24
061 - 600 - 016 - 000	VICENTE & MARIA ELENA REYES	155 CITADEL CT	14	Single Family	1		\$737.24 per Unit	\$737.24	\$737.24
061 - 600 - 017 - 000	RAMON & SOCORRO YANEZ	143 CITADEL CT	14	Single Family	1		\$737.24 per Unit	\$737.24	\$737.24
061 - 600 - 018 - 000	GERMAN & GABRIELA MONTES	121 CITADEL CT	14	Single Family	1		\$737.24 per Unit	\$737.24	\$737.24
061 - 600 - 019 - 000	MIGUEL A RIVERA	105 CITADEL CT	14	Single Family	1		\$737.24 per Unit	\$737.24	\$737.24
061 - 600 - 020 - 000	RICHARD & NANCY HUI WANG HUANG	116 CITADEL CT	14	Single Family	1		\$737.24 per Unit	\$737.24	\$737.24
061 - 600 - 021 - 000	DANIEL PATRICK & LISA MARIE OBRIEN	132 CITADEL CT	14	Single Family	1		\$737.24 per Unit	\$737.24	\$737.24
061 - 600 - 022 - 000	GEORGE MARDIKIAN	144 CITADEL CT	14	Single Family	1		\$737.24 per Unit	\$737.24	\$737.24
061 - 600 - 023 - 000	LAKHJIT S & DEVINDER K SANDHU	166 CITADEL CT	14	Single Family	1		\$737.24 per Unit	\$737.24	\$737.24
061 - 600 - 024 - 000	NOY SYHARATH	180 CITADEL CT	14	Single Family	1		\$737.24 per Unit	\$737.24	\$737.24
061 - 600 - 025 - 000	VARLENE ULLRICH	194 CITADEL CT	14	Single Family	1		\$737.24 per Unit	\$737.24	\$737.24
061 - 600 - 026 - 000	RAUL ZAVALA	191 MONO LAKE CT	14	Single Family	1		\$737.24 per Unit	\$737.24	\$737.24
061 - 600 - 027 - 000	GLENN STOUT	173 MONO LAKE CT	14	Single Family	1		\$737.24 per Unit	\$737.24	\$737.24
061 - 600 - 028 - 000	DEBORAH GRIMES	167 MONO LAKE CT	14	Single Family	1		\$737.24 per Unit	\$737.24	\$737.24
061 - 600 - 029 - 000	MICHAEL J SIAS	139 MONO LAKE CT	14	Single Family	1		\$737.24 per Unit	\$737.24	\$737.24
061 - 600 - 030 - 000	JUAN & ROSARIO HERNANDEZ-FLORES	125 MONO LAKE CT	14	Single Family	1		\$737.24 per Unit	\$737.24	\$737.24
061 - 600 - 031 - 000	FAVIOLA PRADO	117 MONO LAKE CT	14	Single Family	1		\$737.24 per Unit	\$737.24	\$737.24
061 - 600 - 032 - 000	REYNA DEJESUS GIBSON	122 MONO LAKE CT	14	Single Family	1		\$737.24 per Unit	\$737.24	\$737.24
061 - 600 - 033 - 000	TONY JOHN GRISTI	134 MONO LAKE CT	14	Single Family	1		\$737.24 per Unit	\$737.24	\$737.24
061 - 600 - 034 - 000	GURJIT & SINGH SIMRANJIT KAUR	148 MONO LAKE CT	14	Single Family	1		\$737.24 per Unit	\$737.24	\$737.24
061 - 600 - 035 - 000	WALTER & DEBORAH JAEGER	166 MONO LAKE CT	14	Single Family	1		\$737.24 per Unit	\$737.24	\$737.24
061 - 600 - 036 - 000	CRYSTAL M & PERRY PATRICIA L MARTINEZ	180 MONO LAKE CT	14	Single Family	1		\$737.24 per Unit	\$737.24	\$737.24
061 - 600 - 037 - 000	FRANCISCO ALVAREZ	198 MONO LAKE CT	14	Single Family	1		\$737.24 per Unit	\$737.24	\$737.24
061 - 600 - 038 - 000	JOUA LEE	195 OSTRANDER CT	14	Single Family	1		\$737.24 per Unit	\$737.24	\$737.24
061 - 600 - 039 - 000	TIMOTHY H WARNER	179 OSTRANDER CT	14	Single Family	1		\$737.24 per Unit	\$737.24	\$737.24
061 - 600 - 040 - 000	GEORGE MARDIKIAN	153 OSTRANDER CT	14	Single Family	1		\$737.24 per Unit	\$737.24	\$737.24
061 - 600 - 041 - 000	MUJTABA & CHANCHAL P AMJAD	147 OSTRANDER CT	14	Single Family	1		\$737.24 per Unit	\$737.24	\$737.24
061 - 600 - 042 - 000	RANDEL P BECK	135 OSTRANDER CT	14	Single Family	1		\$737.24 per Unit	\$737.24	\$737.24
061 - 600 - 043 - 000	JOSEPH R RAMIREZ	117 OSTRANDER CT	14	Single Family	1		\$737.24 per Unit	\$737.24	\$737.24
061 - 600 - 044 - 000	JOHN P & SOOSUR SUSAN S GNOVEL	114 OSTRANDER CT	14	Single Family	1		\$737.24 per Unit	\$737.24	\$737.24
061 - 600 - 045 - 000	XIONG YANG	126 OSTRANDER CT	14	Single Family	1		\$737.24 per Unit	\$737.24	\$737.24
061 - 600 - 046 - 000	ROBERT NHA & DUONG HUONG THANH TRAN	140 OSTRANDER CT	14	Single Family	1		\$737.24 per Unit	\$737.24	\$737.24
061 - 600 - 047 - 000	INDERPAL SINGH & NRIPDAMAN KAUR NAYYAR	158 OSTRANDER CT	14	Single Family	1		\$737.24 per Unit	\$737.24	\$737.24
061 - 600 - 048 - 000	MICHAEL K & VIVIAN C TRAN	176 OSTRANDER CT	14	Single Family	1		\$737.24 per Unit	\$737.24	\$737.24
061 - 600 - 049 - 000	JACK & CHANG SEE VANG	192 OSTRANDER CT	14	Single Family	1		\$737.24 per Unit	\$737.24	\$737.24
061 - 611 - 001 - 000	CARLOS & HILDA AGUIRRE	3113 GRIZZLY ST	14	Single Family	1		\$737.24 per Unit	\$737.24	\$737.24
061 - 611 - 002 - 000	JOSE F ORTEGON	3119 GRIZZLY ST	14	Single Family	1		\$737.24 per Unit	\$737.24	\$737.24
061 - 611 - 003 - 000	RITA & OCTAVIANO CALDERON	3125 GRIZZLY ST	14	Single Family	1		\$737.24 per Unit	\$737.24	\$737.24
061 - 611 - 004 - 000	MICHAEL & SMITH KEISHANDRA MOORE	3129 GRIZZLY ST	14	Single Family	1		\$737.24 per Unit	\$737.24	\$737.24
061 - 611 - 005 - 000	YOLANDA BACA	3137 GRIZZLY ST	14	Single Family	1		\$737.24 per Unit	\$737.24	\$737.24
061 - 611 - 006 - 000	JESUS C & MEJIA CYNTHIA MONSERRAT CAMACHO PEREZ	3143 GRIZZLY ST	14	Single Family	1		\$737.24 per Unit	\$737.24	\$737.24
061 - 611 - 007 - 000	MUAID M SUWAID	3149 GRIZZLY ST	14	Single Family	1		\$737.24 per Unit	\$737.24	\$737.24
061 - 611 - 008 - 000	WENDY SUZANNA & VILLEGAS JESUS PORTILLO	3155 GRIZZLY ST	14	Single Family	1		\$737.24 per Unit	\$737.24	\$737.24
061 - 611 - 009 - 000	HECTOR AYALA CHAVEZ	3161 GRIZZLY ST	14	Single Family	1		\$737.24 per Unit	\$737.24	\$737.24
061 - 611 - 010 - 000	AURORA ALVAREZ VALENCIA	3165 GRIZZLY ST	14	Single Family	1		\$737.24 per Unit	\$737.24	\$737.24

City of Merced
Community Facilities District No. 2003-2 (Services)
Special Tax Levy for Fiscal Year 2020-21

Assessor's Parcel Number	Owner	Situs Address	Improvement Area	Land Use	Units	Building Square Feet	Maximum Special Tax per Unit / 1,000 Sq. Ft.	Maximum Special Tax per Parcel	Actual Special Tax per Parcel
061 - 611 - 011 - 000	MARIO & MARYCRUZ RAMIREZ	3177 GRIZZLY ST	14	Single Family	1		\$737.24 per Unit	\$737.24	\$737.24
061 - 611 - 012 - 000	THOMAS & SIMAS MARISSA LLOYD	3183 GRIZZLY ST	14	Single Family	1		\$737.24 per Unit	\$737.24	\$737.24
061 - 611 - 013 - 000	NOE SANDOVAL	3195 GRIZZLY ST	14	Single Family	1		\$737.24 per Unit	\$737.24	\$737.24
061 - 611 - 014 - 000	BMCH CALIFORNIA L L C	394 OSTRANDER AVE	14	Single Family	1		\$737.24 per Unit	\$737.24	\$737.24
061 - 611 - 015 - 000	CHARLES MATTHEW & LOMELI-TERRY MARIA A TERRY	388 OSTRANDER AVE	14	Single Family	1		\$737.24 per Unit	\$737.24	\$737.24
061 - 611 - 016 - 000	MARIA MORENO FRAUSTO	376 OSTRANDER AVE	14	Single Family	1		\$737.24 per Unit	\$737.24	\$737.24
061 - 611 - 017 - 000	SAMUEL RAMOS	368 OSTRANDER AVE	14	Single Family	1		\$737.24 per Unit	\$737.24	\$737.24
061 - 611 - 018 - 000	BMCH CALIFORNIA L L C	364 OSTRANDER AVE	14	Single Family	1		\$737.24 per Unit	\$737.24	\$737.24
061 - 611 - 019 - 000	BMCH CALIFORNIA L L C	352 OSTRANDER AVE	14	Single Family	1		\$737.24 per Unit	\$737.24	\$737.24
061 - 611 - 020 - 000	BMCH CALIFORNIA L L C	346 OSTRANDER AVE	14	Single Family	1		\$737.24 per Unit	\$737.24	\$737.24
061 - 611 - 021 - 000	BMCH CALIFORNIA L L C	330 OSTRANDER AVE	14	Single Family	1		\$737.24 per Unit	\$737.24	\$737.24
061 - 611 - 022 - 000	BMCH CALIFORNIA L L C	322 OSTRANDER AVE	14	Single Family	1		\$737.24 per Unit	\$737.24	\$737.24
061 - 611 - 023 - 000	BMCH CALIFORNIA L L C	306 OSTRANDER AVE	14	Single Family	1		\$737.24 per Unit	\$737.24	\$737.24
061 - 612 - 001 - 000	K HOVNANIAN AT SIERRA VISTA LLC	364 CITADEL AVE	14	Single Family	1		\$737.24 per Unit	\$737.24	\$737.24
061 - 612 - 002 - 000	K HOVNANIAN AT SIERRA VISTA LLC	376 CITADEL AVE	14	Single Family	1		\$737.24 per Unit	\$737.24	\$737.24
061 - 612 - 003 - 000	MICHAEL SANCHEZ	390 CITADEL AVE	14	Single Family	1		\$737.24 per Unit	\$737.24	\$737.24
061 - 612 - 004 - 000	EDISON PASTOR & NICOLE MCDANIEL CASUGA	395 MONO LAKE AVE	14	Single Family	1		\$737.24 per Unit	\$737.24	\$737.24
061 - 612 - 005 - 000	DON P THAO	389 MONO LAKE AVE	14	Single Family	1		\$737.24 per Unit	\$737.24	\$737.24
061 - 612 - 006 - 000	BALJINDER KAUR	373 MONO LAKE AVE	14	Single Family	1		\$737.24 per Unit	\$737.24	\$737.24
061 - 612 - 007 - 000	PREET & MANPREET GHATTORA	367 MONO LAKE AVE	14	Single Family	1		\$737.24 per Unit	\$737.24	\$737.24
061 - 612 - 008 - 000	GLORIA GLORINA & CHAVEZ HUGO MARTIN WELCH	351 MONO LAKE AVE	14	Single Family	1		\$737.24 per Unit	\$737.24	\$737.24
061 - 612 - 009 - 000	SERGIO ALBERTO & VERONICA C JIMENEZ	343 MONO LAKE AVE	14	Single Family	1		\$737.24 per Unit	\$737.24	\$737.24
061 - 612 - 010 - 000	K HOVNANIAN AT SIERRA VISTA LLC	331 MONO LAKE AVE	14	Single Family	1		\$737.24 per Unit	\$737.24	\$737.24
061 - 612 - 011 - 000	K HOVNANIAN AT SIERRA VISTA LLC	325 MONO LAKE AVE	14	Single Family	1		\$737.24 per Unit	\$737.24	\$737.24
061 - 612 - 012 - 000	K HOVNANIAN AT SIERRA VISTA LLC	307 MONO LAKE AVE	14	Single Family	1		\$737.24 per Unit	\$737.24	\$737.24
061 - 613 - 001 - 000	JOGA & VEER SINGH	391 OSTRANDER AVE	14	Single Family	1		\$737.24 per Unit	\$737.24	\$737.24
061 - 613 - 002 - 000	JUDSON C CAROLINO	385 OSTRANDER AVE	14	Single Family	1		\$737.24 per Unit	\$737.24	\$737.24
061 - 613 - 003 - 000	BMCH CALIFORNIA L L C	377 OSTRANDER AVE	14	Single Family	1		\$737.24 per Unit	\$737.24	\$737.24
061 - 613 - 004 - 000	BMCH CALIFORNIA L L C	363 OSTRANDER AVE	14	Single Family	1		\$737.24 per Unit	\$737.24	\$737.24
061 - 613 - 005 - 000	BMCH CALIFORNIA L L C	351 OSTRANDER AVE	14	Single Family	1		\$737.24 per Unit	\$737.24	\$737.24
061 - 613 - 006 - 000	BMCH CALIFORNIA L L C	345 OSTRANDER AVE	14	Single Family	1		\$737.24 per Unit	\$737.24	\$737.24
061 - 613 - 007 - 000	BMCH CALIFORNIA L L C	339 OSTRANDER AVE	14	Single Family	1		\$737.24 per Unit	\$737.24	\$737.24
061 - 613 - 008 - 000	BMCH CALIFORNIA L L C	321 OSTRANDER AVE	14	Single Family	1		\$737.24 per Unit	\$737.24	\$737.24
061 - 613 - 009 - 000	BMCH CALIFORNIA L L C	315 OSTRANDER AVE	14	Single Family	1		\$737.24 per Unit	\$737.24	\$737.24
061 - 613 - 010 - 000	HCA MODEL FUND 2018 15 CALIFORNIA L L C	310 MONO LAKE AVE	14	Single Family	1		\$737.24 per Unit	\$737.24	\$737.24
061 - 613 - 011 - 000	K HOVNANIAN AT SIERRA VISTA LLC	322 MONO LAKE AVE	14	Single Family	1		\$737.24 per Unit	\$737.24	\$737.24
061 - 613 - 012 - 000	K HOVNANIAN AT SIERRA VISTA LLC	336 MONO LAKE AVE	14	Single Family	1		\$737.24 per Unit	\$737.24	\$737.24
061 - 613 - 013 - 000	LOUIS RAYMOND HIXSON	348 MONO LAKE AVE	14	Single Family	1		\$737.24 per Unit	\$737.24	\$737.24
061 - 613 - 014 - 000	ALMA VEGA	354 MONO LAKE AVE	14	Single Family	1		\$737.24 per Unit	\$737.24	\$737.24
061 - 613 - 015 - 000	ITZEL A CONTRERAS	362 MONO LAKE AVE	14	Single Family	1		\$737.24 per Unit	\$737.24	\$737.24
061 - 613 - 016 - 000	JESUS C MEDINA	370 MONO LAKE AVE	14	Single Family	1		\$737.24 per Unit	\$737.24	\$737.24
061 - 613 - 017 - 000	MARCUS GROVES	386 MONO LAKE AVE	14	Single Family	1		\$737.24 per Unit	\$737.24	\$737.24
061 - 613 - 018 - 000	AHMED MOHAMED	398 MONO LAKE AVE	14	Single Family	1		\$737.24 per Unit	\$737.24	\$737.24
061 - 621 - 001 - 000	LISA M & JOSHUA M ROBINSON	106 RYE ST	17	Single Family	1		\$748.50 per Unit	\$748.50	\$748.50
061 - 621 - 002 - 000	KEVIN J & HEATHER D TRUJILLO	122 RYE ST	17	Single Family	1		\$748.50 per Unit	\$748.50	\$748.50
061 - 621 - 003 - 000	MANUEL LOURENCO COSTA	136 RYE ST	17	Single Family	1		\$748.50 per Unit	\$748.50	\$748.50
061 - 621 - 004 - 000	AMY VALENCIA	148 RYE ST	17	Single Family	1		\$748.50 per Unit	\$748.50	\$748.50
061 - 621 - 005 - 000	BHUPINDER KAUR SAHOTA	160 RYE ST	17	Undeveloped			\$0.00	\$0.00	\$0.00

City of Merced
Community Facilities District No. 2003-2 (Services)
Special Tax Levy for Fiscal Year 2020-21

Assessor's Parcel Number	Owner	Situs Address	Improvement Area	Land Use	Units	Building Square Feet	Maximum Special Tax per Unit / 1,000 Sq. Ft.	Maximum Special Tax per Parcel	Actual Special Tax per Parcel
061 - 621 - 006 - 000	ARIEL JEANNE MANN	176 RYE ST	17	Single Family	1		\$748.50 per Unit	\$748.50	\$748.50
061 - 621 - 007 - 000	BHUPINDER KAUR SAHOTA	190 RYE ST	17	Undeveloped			\$0.00	\$0.00	\$0.00
061 - 622 - 001 - 000	ROBERT MICHAEL & JESTER BARBARA REI SIMENTAL-RUYBE	103 RYE ST	17	Single Family	1		\$748.50 per Unit	\$748.50	\$748.50
061 - 622 - 002 - 000	DAVID & PAMELA DOUGHERTY	125 RYE ST	17	Single Family	1		\$748.50 per Unit	\$748.50	\$748.50
061 - 622 - 003 - 000	ROBERTO S & PETRA R CARBAJAL	131 RYE ST	17	Single Family	1		\$748.50 per Unit	\$748.50	\$748.50
061 - 622 - 004 - 000	JOY C&C LLC	147 RYE ST	17	Single Family	1		\$748.50 per Unit	\$748.50	\$748.50
061 - 622 - 005 - 000	BHUPINDER KAUR SAHOTA	159 RYE ST	17	Undeveloped			\$0.00	\$0.00	\$0.00
061 - 622 - 006 - 000	BHUPINDER KAUR SAHOTA	175 RYE ST	17	Undeveloped			\$0.00	\$0.00	\$0.00
061 - 622 - 007 - 000	BHUPINDER KAUR SAHOTA	193 RYE ST	17	Undeveloped			\$0.00	\$0.00	\$0.00
061 - 623 - 001 - 000	FORTIS GENERAL CONSTRUCTION INC	204 ARROYO CT	17	Single Family	1		\$748.50 per Unit	\$748.50	\$748.50
061 - 623 - 002 - 000	FORTIS GENERAL CONSTRUCTION INC	212 ARROYO CT	17	Single Family	1		\$748.50 per Unit	\$748.50	\$748.50
061 - 623 - 003 - 000	BHUPINDER KAUR SAHOTA	228 ARROYO CT	17	Undeveloped			\$0.00	\$0.00	\$0.00
061 - 623 - 004 - 000	BHUPINDER KAUR SAHOTA	236 ARROYO CT	17	Undeveloped			\$0.00	\$0.00	\$0.00
061 - 623 - 005 - 000	BHUPINDER KAUR SAHOTA	252 ARROYO CT	17	Undeveloped			\$0.00	\$0.00	\$0.00
061 - 623 - 006 - 000	BHUPINDER KAUR SAHOTA	264 ARROYO CT	17	Undeveloped			\$0.00	\$0.00	\$0.00
061 - 623 - 007 - 000	BHUPINDER KAUR SAHOTA	280 ARROYO CT	17	Undeveloped			\$0.00	\$0.00	\$0.00
061 - 623 - 008 - 000	BHUPINDER KAUR SAHOTA	285 ARROYO CT	17	Undeveloped			\$0.00	\$0.00	\$0.00
061 - 623 - 009 - 000	BHUPINDER KAUR SAHOTA	271 ARROYO CT	17	Undeveloped			\$0.00	\$0.00	\$0.00
061 - 623 - 010 - 000	BHUPINDER KAUR SAHOTA	263 ARROYO CT	17	Undeveloped			\$0.00	\$0.00	\$0.00
061 - 623 - 011 - 000	BHUPINDER KAUR SAHOTA	249 ARROYO CT	17	Undeveloped			\$0.00	\$0.00	\$0.00
061 - 623 - 012 - 000	BHUPINDER KAUR SAHOTA	235 ARROYO CT	17	Undeveloped			\$0.00	\$0.00	\$0.00
061 - 623 - 013 - 000	BHUPINDER KAUR SAHOTA	229 ARROYO CT	17	Undeveloped			\$0.00	\$0.00	\$0.00
061 - 623 - 014 - 000	FORTIS GENERAL CONSTRUCTION INC	207 ARROYO CT	17	Undeveloped			\$0.00	\$0.00	\$0.00
061 - 631 - 001 - 000	RUBEN & MARIKO CHAVEZ	395 CARLY ANNE DR	3	Single Family	1		\$867.42 per Unit	\$867.42	\$867.42
061 - 631 - 002 - 000	MATHEW & YANG KIMBERLY XIONG	405 CARLY ANNE DR	3	Single Family	1		\$867.42 per Unit	\$867.42	\$867.42
061 - 631 - 003 - 000	RICHARD & KIMBERLY SHAW	417 CARLY ANNE DR	3	Single Family	1		\$867.42 per Unit	\$867.42	\$867.42
061 - 631 - 004 - 000	YONG S BACK	429 CARLY ANNE DR	3	Single Family	1		\$867.42 per Unit	\$867.42	\$867.42
061 - 631 - 005 - 000	MYLENE MOMON	437 CARLY ANNE DR	3	Single Family	1		\$867.42 per Unit	\$867.42	\$867.42
061 - 631 - 006 - 000	JOSE P HERNANDEZ	451 CARLY ANNE DR	3	Single Family	1		\$867.42 per Unit	\$867.42	\$867.42
061 - 631 - 007 - 000	MERCED 144 LP	463 CARLY ANNE DR	3	Single Family	1		\$867.42 per Unit	\$867.42	\$867.42
061 - 631 - 008 - 000	DARIO & ROJAS ANA GABRIELA JARA	475 CARLY ANNE DR	3	Single Family	1		\$867.42 per Unit	\$867.42	\$867.42
061 - 631 - 009 - 000	DAISSY & PICENO FRANCISCO MEJIA	483 CARLY ANNE DR	3	Single Family	1		\$867.42 per Unit	\$867.42	\$867.42
061 - 631 - 010 - 000	JORGE & SANDRA ESQUIVEL	497 CARLY ANNE DR	3	Single Family	1		\$867.42 per Unit	\$867.42	\$867.42
061 - 631 - 011 - 000	JORGE LUIS & JEANETTE NOEMI ESCALERA	3104 GARDENIA AVE	3	Single Family	1		\$867.42 per Unit	\$867.42	\$867.42
061 - 631 - 012 - 000	LADALE H & ELENORA ROBINSON	3110 GARDENIA AVE	3	Single Family	1		\$867.42 per Unit	\$867.42	\$867.42
061 - 631 - 013 - 000	LINDA LEANN & JOSEPH NASCIMENTO	3116 GARDENIA AVE	3	Single Family	1		\$867.42 per Unit	\$867.42	\$867.42
061 - 631 - 014 - 000	MERCED 144 LP	3120 GARDENIA AVE	3	Single Family	1		\$867.42 per Unit	\$867.42	\$867.42
061 - 631 - 015 - 000	MERCED 144 LP	3124 GARDENIA AVE	3	Single Family	1		\$867.42 per Unit	\$867.42	\$867.42
061 - 631 - 016 - 000	MERCED 144 LP	3130 GARDENIA AVE	3	Single Family	1		\$867.42 per Unit	\$867.42	\$867.42
061 - 631 - 017 - 000	MERCED 144 LP	3136 GARDENIA AVE	3	Single Family	1		\$867.42 per Unit	\$867.42	\$867.42
061 - 631 - 018 - 000	MERCED 144 LP	3142 GARDENIA AVE	3	Undeveloped			\$0.00	\$0.00	\$0.00
061 - 631 - 019 - 000	MERCED 144 LP	3148 GARDENIA AVE	3	Undeveloped			\$0.00	\$0.00	\$0.00
061 - 632 - 001 - 000	MERCED 144 LP	391 DENISE DR	3	Single Family	1		\$867.42 per Unit	\$867.42	\$867.42
061 - 632 - 002 - 000	MERCED 144 LP	405 DENISE DR	3	Single Family	1		\$867.42 per Unit	\$867.42	\$867.42
061 - 632 - 003 - 000	MERCED 144 LP	417 DENISE DR	3	Single Family	1		\$867.42 per Unit	\$867.42	\$867.42
061 - 632 - 004 - 000	MERCED 144 LP	431 DENISE DR	3	Single Family	1		\$867.42 per Unit	\$867.42	\$867.42
061 - 632 - 005 - 000	MERCED 144 LP	455 DENISE DR	3	Single Family	1		\$867.42 per Unit	\$867.42	\$867.42
061 - 632 - 006 - 000	MERCED 144 LP	469 DENISE DR	3	Single Family	1		\$867.42 per Unit	\$867.42	\$867.42

City of Merced
Community Facilities District No. 2003-2 (Services)
Special Tax Levy for Fiscal Year 2020-21

Assessor's Parcel Number	Owner	Situs Address	Improvement Area	Land Use	Units	Building Square Feet	Maximum Special Tax per Unit / 1,000 Sq. Ft.	Maximum Special Tax per Parcel	Actual Special Tax per Parcel
061 - 632 - 007 - 000	MERCED 144 LP	475 DENISE DR	3	Single Family	1		\$867.42 per Unit	\$867.42	\$867.42
061 - 632 - 008 - 000	MERCED 144 LP	483 DENISE DR	3	Single Family	1		\$867.42 per Unit	\$867.42	\$867.42
061 - 632 - 009 - 000	MERCED 144 LP	497 DENISE DR	3	Single Family	1		\$867.42 per Unit	\$867.42	\$867.42
061 - 632 - 010 - 000	MITCHELL & SONDR A PINCOLINI	492 CARLY ANNE DR	3	Single Family	1		\$867.42 per Unit	\$867.42	\$867.42
061 - 632 - 011 - 000	JULIUS & DENICE MARIE WILLIAMS	480 CARLY ANNE DR	3	Single Family	1		\$867.42 per Unit	\$867.42	\$867.42
061 - 632 - 012 - 000	KATHELINE GAIL WHITMIRE	468 CARLY ANNE DR	3	Single Family	1		\$867.42 per Unit	\$867.42	\$867.42
061 - 632 - 013 - 000	JOHN & GAIL LASSALLETTE	452 CARLY ANNE DR	3	Single Family	1		\$867.42 per Unit	\$867.42	\$867.42
061 - 632 - 014 - 000	MAHER GAO	434 CARLY ANNE DR	3	Single Family	1		\$867.42 per Unit	\$867.42	\$867.42
061 - 632 - 015 - 000	TRAVIS WEBB	418 CARLY ANNE DR	3	Single Family	1		\$867.42 per Unit	\$867.42	\$867.42
061 - 632 - 016 - 000	MAGDALENA & FIDENCIO FREGOSO	406 CARLY ANNE DR	3	Single Family	1		\$867.42 per Unit	\$867.42	\$867.42
061 - 632 - 017 - 000	JAMES & KAREN HELMS	398 CARLY ANNE DR	3	Single Family	1		\$867.42 per Unit	\$867.42	\$867.42
061 - 633 - 001 - 000	MERCED 144 LP	407 DAFFODIL DR	3	Undeveloped			\$0.00	\$0.00	\$0.00
061 - 633 - 002 - 000	MERCED 144 LP	419 DAFFODIL DR	3	Undeveloped			\$0.00	\$0.00	\$0.00
061 - 633 - 003 - 000	MERCED 144 LP	425 DAFFODIL DR	3	Undeveloped			\$0.00	\$0.00	\$0.00
061 - 633 - 004 - 000	MERCED 144 LP	441 DAFFODIL DR	3	Undeveloped			\$0.00	\$0.00	\$0.00
061 - 633 - 005 - 000	MERCED 144 LP	453 DAFFODIL DR	3	Undeveloped			\$0.00	\$0.00	\$0.00
061 - 633 - 006 - 000	MERCED 144 LP	461 DAFFODIL DR	3	Undeveloped			\$0.00	\$0.00	\$0.00
061 - 633 - 007 - 000	MERCED 144 LP	473 DAFFODIL DR	3	Undeveloped			\$0.00	\$0.00	\$0.00
061 - 633 - 008 - 000	MERCED 144 LP	487 DAFFODIL DR	3	Undeveloped			\$0.00	\$0.00	\$0.00
061 - 633 - 009 - 000	MERCED 144 LP	495 DAFFODIL DR	3	Undeveloped			\$0.00	\$0.00	\$0.00
061 - 633 - 010 - 000	MERCED 144 LP	498 DENISE DR	3	Single Family	1		\$867.42 per Unit	\$867.42	\$867.42
061 - 633 - 011 - 000	MERCED 144 LP	486 DENISE DR	3	Single Family	1		\$867.42 per Unit	\$867.42	\$867.42
061 - 633 - 012 - 000	MERCED 144 LP	474 DENISE DR	3	Single Family	1		\$867.42 per Unit	\$867.42	\$867.42
061 - 633 - 013 - 000	MERCED 144 LP	462 DENISE DR	3	Single Family	1		\$867.42 per Unit	\$867.42	\$867.42
061 - 633 - 014 - 000	MERCED 144 LP	450 DENISE DR	3	Single Family	1		\$867.42 per Unit	\$867.42	\$867.42
061 - 633 - 015 - 000	MERCED 144 LP	438 DENISE DR	3	Single Family	1		\$867.42 per Unit	\$867.42	\$867.42
061 - 633 - 016 - 000	MERCED 144 LP	424 DENISE DR	3	Single Family	1		\$867.42 per Unit	\$867.42	\$867.42
061 - 633 - 017 - 000	MERCED 144 LP	402 DENISE DR	3	Single Family	1		\$867.42 per Unit	\$867.42	\$867.42
061 - 633 - 018 - 000	MERCED 144 LP	396 DENISE DR	3	Single Family	1		\$867.42 per Unit	\$867.42	\$867.42
061 - 634 - 001 - 000	MERCED 144 LP	422 DAFFODIL DR	3	Undeveloped			\$0.00	\$0.00	\$0.00
061 - 634 - 002 - 000	MERCED 144 LP	3166 HONEYSUCKLE AVE	3	Undeveloped			\$0.00	\$0.00	\$0.00
061 - 634 - 003 - 000	MERCED 144 LP	3172 HONEYSUCKLE AVE	3	Undeveloped			\$0.00	\$0.00	\$0.00
061 - 634 - 004 - 000	MERCED 144 LP	3178 HONEYSUCKLE AVE	3	Undeveloped			\$0.00	\$0.00	\$0.00
061 - 634 - 005 - 000	MERCED 144 LP	435 BEGONIA DR	3	Undeveloped			\$0.00	\$0.00	\$0.00
061 - 634 - 006 - 000	MERCED 144 LP	449 BEGONIA DR	3	Undeveloped			\$0.00	\$0.00	\$0.00
061 - 634 - 007 - 000	MERCED 144 LP	463 BEGONIA DR	3	Undeveloped			\$0.00	\$0.00	\$0.00
061 - 634 - 008 - 000	MERCED 144 LP	477 BEGONIA DR	3	Undeveloped			\$0.00	\$0.00	\$0.00
061 - 634 - 009 - 000	MERCED 144 LP	481 BEGONIA DR	3	Undeveloped			\$0.00	\$0.00	\$0.00
061 - 634 - 010 - 000	MERCED 144 LP	3177 GARDENIA AVE	3	Undeveloped			\$0.00	\$0.00	\$0.00
061 - 634 - 011 - 000	MERCED 144 LP	3171 GARDENIA AVE	3	Undeveloped			\$0.00	\$0.00	\$0.00
061 - 634 - 012 - 000	MERCED 144 LP		3	Undeveloped			\$0.00	\$0.00	\$0.00
061 - 634 - 013 - 000	MERCED 144 LP	490 DAFFODIL DR	3	Single Family	1		\$867.42 per Unit	\$867.42	\$867.42
061 - 634 - 014 - 000	MERCED 144 LP	484 DAFFODIL DR	3	Single Family	1		\$867.42 per Unit	\$867.42	\$867.42
061 - 634 - 015 - 000	MERCED 144 LP	462 DAFFODIL DR	3	Undeveloped			\$0.00	\$0.00	\$0.00
061 - 634 - 016 - 000	MERCED 144 LP	440 DAFFODIL DR	3	Undeveloped			\$0.00	\$0.00	\$0.00
061 - 635 - 001 - 000	MERCED 144 LP	3151 HONEYSUCKLE AVE	3	Undeveloped			\$0.00	\$0.00	\$0.00
061 - 635 - 002 - 000	MERCED 144 LP	3155 HONEYSUCKLE AVE	3	Undeveloped			\$0.00	\$0.00	\$0.00
061 - 635 - 003 - 000	MERCED 144 LP	3163 HONEYSUCKLE AVE	3	Undeveloped			\$0.00	\$0.00	\$0.00

City of Merced
Community Facilities District No. 2003-2 (Services)
Special Tax Levy for Fiscal Year 2020-21

Assessor's Parcel Number	Owner	Situs Address	Improvement Area	Land Use	Units	Building Square Feet	Maximum Special Tax per Unit / 1,000 Sq. Ft.	Maximum Special Tax per Parcel	Actual Special Tax per Parcel
061 - 635 - 004 - 000	MERCED 144 LP	3167 HONEYSUCKLE AVE	3	Undeveloped			\$0.00	\$0.00	\$0.00
061 - 635 - 005 - 000	MERCED 144 LP	3171 HONEYSUCKLE AVE	3	Undeveloped			\$0.00	\$0.00	\$0.00
061 - 635 - 006 - 000	MERCED 144 LP	3175 HONEYSUCKLE AVE	3	Undeveloped			\$0.00	\$0.00	\$0.00
061 - 635 - 007 - 000	MERCED 144 LP	3179 HONEYSUCKLE AVE	3	Undeveloped			\$0.00	\$0.00	\$0.00
061 - 635 - 008 - 000	MERCED 144 LP	3183 HONEYSUCKLE AVE	3	Undeveloped			\$0.00	\$0.00	\$0.00
061 - 635 - 009 - 000	MERCED 144 LP	3195 HONEYSUCKLE AVE	3	Undeveloped			\$0.00	\$0.00	\$0.00
061 - 635 - 010 - 000	MERCED 144 LP	416 BEGONIA DR	3	Undeveloped			\$0.00	\$0.00	\$0.00
061 - 635 - 011 - 000	MERCED 144 LP	422 BEGONIA DR	3	Undeveloped			\$0.00	\$0.00	\$0.00
061 - 635 - 012 - 000	MERCED 144 LP	430 BEGONIA DR	3	Undeveloped			\$0.00	\$0.00	\$0.00
061 - 635 - 013 - 000	MERCED 144 LP	448 BEGONIA DR	3	Undeveloped			\$0.00	\$0.00	\$0.00
061 - 635 - 014 - 000	MERCED 144 LP	460 BEGONIA DR	3	Undeveloped			\$0.00	\$0.00	\$0.00
061 - 635 - 015 - 000	MERCED 144 LP	472 BEGONIA DR	3	Undeveloped			\$0.00	\$0.00	\$0.00
061 - 635 - 016 - 000	MERCED 144 LP	486 BEGONIA DR	3	Undeveloped			\$0.00	\$0.00	\$0.00
061 - 635 - 017 - 000	MERCED 144 LP	492 BEGONIA DR	3	Undeveloped			\$0.00	\$0.00	\$0.00
061 - 635 - 018 - 000	MERCED 144 LP	3196 GARDENIA AVE	3	Undeveloped			\$0.00	\$0.00	\$0.00
061 - 635 - 019 - 000	MERCED 144 LP	3190 GARDENIA AVE	3	Undeveloped			\$0.00	\$0.00	\$0.00
061 - 635 - 020 - 000	MERCED 144 LP	3184 GARDENIA AVE	3	Undeveloped			\$0.00	\$0.00	\$0.00
061 - 635 - 021 - 000	MERCED 144 LP	3176 GARDENIA AVE	3	Undeveloped			\$0.00	\$0.00	\$0.00
061 - 635 - 022 - 000	MERCED 144 LP	3172 GARDENIA AVE	3	Undeveloped			\$0.00	\$0.00	\$0.00
061 - 635 - 023 - 000	MERCED 144 LP	3168 GARDENIA AVE	3	Undeveloped			\$0.00	\$0.00	\$0.00
061 - 635 - 024 - 000	MERCED 144 LP	3164 GARDENIA AVE	3	Undeveloped			\$0.00	\$0.00	\$0.00
061 - 635 - 025 - 000	MERCED 144 LP	3156 GARDENIA AVE	3	Undeveloped			\$0.00	\$0.00	\$0.00
061 - 635 - 026 - 000	MERCED 144 LP	3152 GARDENIA AVE	3	Undeveloped			\$0.00	\$0.00	\$0.00
061 - 640 - 001 - 000	GREG HOSTETLER	198 SABLE ST	16	Exempt			\$0.00	\$0.00	\$0.00
061 - 640 - 002 - 000	ARTURO PERALES	194 SABLE ST	16	Single Family	1		\$810.88 per Unit	\$810.88	\$810.88
061 - 640 - 003 - 000	ERIC ANDREW BECERRA	188 SABLE ST	16	Single Family	1		\$810.88 per Unit	\$810.88	\$810.88
061 - 640 - 004 - 000	MARIA JULIA HERNANDEZ	176 SABLE ST	16	Single Family	1		\$810.88 per Unit	\$810.88	\$810.88
061 - 640 - 005 - 000	YASMIN M ZUNIGA	170 SABLE ST	16	Single Family	1		\$810.88 per Unit	\$810.88	\$810.88
061 - 640 - 006 - 000	NORMA ANGELICA CERVANTES	166 SABLE ST	16	Single Family	1		\$810.88 per Unit	\$810.88	\$810.88
061 - 640 - 007 - 000	VIRGINIA ESAURA MAGANA	152 SABLE ST	16	Single Family	1		\$810.88 per Unit	\$810.88	\$810.88
061 - 640 - 008 - 000	ELOISA URESTE PENA	148 SABLE ST	16	Single Family	1		\$810.88 per Unit	\$810.88	\$810.88
061 - 640 - 009 - 000	MINERVA SCHOTBORG	140 SABLE ST	16	Single Family	1		\$810.88 per Unit	\$810.88	\$810.88
061 - 640 - 010 - 000	BRANDON MICHAEL SANCHEZ	134 SABLE ST	16	Single Family	1		\$810.88 per Unit	\$810.88	\$810.88
061 - 640 - 011 - 000	PATRICIA CLARA & ALARCON VICTOR MANUEL JAQUEZ	126 SABLE ST	16	Single Family	1		\$810.88 per Unit	\$810.88	\$810.88
061 - 640 - 012 - 000	MARIO DUENAS	114 SABLE ST	16	Single Family	1		\$810.88 per Unit	\$810.88	\$810.88
061 - 640 - 013 - 000	REYNA DEJESUS GIBSON	106 SABLE ST	16	Single Family	1		\$810.88 per Unit	\$810.88	\$810.88
061 - 640 - 014 - 000	JAVIER PONCE & PONCE CASSANDRA VILLARREAL	98 HARTLEY CT	16	Single Family	1		\$810.88 per Unit	\$810.88	\$810.88
061 - 640 - 015 - 000	FRANCISCO JAVIER COVARRUBIAS OREGEL	92 HARTLEY CT	16	Single Family	1		\$810.88 per Unit	\$810.88	\$810.88
061 - 640 - 016 - 000	GRISelda GARCIA VILLALOBOS	84 HARTLEY CT	16	Single Family	1		\$810.88 per Unit	\$810.88	\$810.88
061 - 640 - 017 - 000	MARY CELIA THREADGILL	72 HARTLEY CT	16	Single Family	1		\$810.88 per Unit	\$810.88	\$810.88
061 - 640 - 018 - 000	ENRIQUE ALONSO AGUILAR	62 HARTLEY CT	16	Single Family	1		\$810.88 per Unit	\$810.88	\$810.88
061 - 640 - 019 - 000	K HOVANANIAN AT SIERRA VISTA LLC	54 HARTLEY CT	16	Single Family	1		\$810.88 per Unit	\$810.88	\$810.88
061 - 640 - 020 - 000	JOHNNY & ZAPIEN MARIA PANGELINAN	46 HARTLEY CT	16	Single Family	1		\$810.88 per Unit	\$810.88	\$810.88
061 - 640 - 021 - 000	ELISA JOSEPHINE & ANGELIQUE ANNE SOTO	38 HARTLEY CT	16	Single Family	1		\$810.88 per Unit	\$810.88	\$810.88
061 - 640 - 022 - 000	K HOVANANIAN AT SIERRA VISTA LLC	30 HARTLEY CT	16	Single Family	1		\$810.88 per Unit	\$810.88	\$810.88
061 - 640 - 023 - 000	K HOVANANIAN AT SIERRA VISTA LLC	26 HARTLEY CT	16	Single Family	1		\$810.88 per Unit	\$810.88	\$810.88
061 - 640 - 024 - 000	K HOVANANIAN AT SIERRA VISTA LLC	22 HARTLEY CT	16	Single Family	1		\$810.88 per Unit	\$810.88	\$810.88
061 - 640 - 025 - 000	VICTOR MANUEL & SILVIA PINEDA	18 HARTLEY CT	16	Single Family	1		\$810.88 per Unit	\$810.88	\$810.88

City of Merced
Community Facilities District No. 2003-2 (Services)
Special Tax Levy for Fiscal Year 2020-21

Assessor's Parcel Number	Owner	Situs Address	Improvement Area	Land Use	Units	Building Square Feet	Maximum Special Tax per Unit / 1,000 Sq. Ft.	Maximum Special Tax per Parcel	Actual Special Tax per Parcel
061 - 640 - 026 - 000	K HOVANANIAN AT SIERRA VISTA LLC	15 HARTLEY CT	16	Single Family	1		\$810.88 per Unit	\$810.88	\$810.88
061 - 640 - 027 - 000	K HOVANANIAN AT SIERRA VISTA LLC	19 HARTLEY CT	16	Single Family	1		\$810.88 per Unit	\$810.88	\$810.88
061 - 640 - 028 - 000	K HOVANANIAN AT SIERRA VISTA LLC	25 HARTLEY CT	16	Single Family	1		\$810.88 per Unit	\$810.88	\$810.88
061 - 640 - 029 - 000	K HOVANANIAN AT SIERRA VISTA LLC	39 HARTLEY CT	16	Single Family	1		\$810.88 per Unit	\$810.88	\$810.88
061 - 640 - 030 - 000	ASCENCION & AMPARO R LUNA-MUNOZ	45 HARTLEY CT	16	Single Family	1		\$810.88 per Unit	\$810.88	\$810.88
061 - 640 - 031 - 000	TANYA IRENE ALLEN	53 HARTLEY CT	16	Single Family	1		\$810.88 per Unit	\$810.88	\$810.88
061 - 640 - 032 - 000	K HOVANANIAN AT SIERRA VISTA LLC	59 HARTLEY CT	16	Single Family	1		\$810.88 per Unit	\$810.88	\$810.88
061 - 640 - 033 - 000	JOSEPH LAWRENCE & SHANTHI JOSEPH RAJA	65 HARTLEY CT	16	Single Family	1		\$810.88 per Unit	\$810.88	\$810.88
061 - 640 - 034 - 000	MARIO MORENO GUTIERREZ	77 HARTLEY CT	16	Single Family	1		\$810.88 per Unit	\$810.88	\$810.88
061 - 640 - 035 - 000	CEPHRA PRANEETA RAJA	89 HARTLEY CT	16	Single Family	1		\$810.88 per Unit	\$810.88	\$810.88
061 - 640 - 036 - 000	UDIT & DEVEN VERMA	97 HARTLEY CT	16	Single Family	1		\$810.88 per Unit	\$810.88	\$810.88
061 - 640 - 037 - 000	JONATHAN GORDON & CHOUA VANG DOUTHIT	103 SABLE ST	16	Single Family	1		\$810.88 per Unit	\$810.88	\$810.88
061 - 640 - 038 - 000	PRADO EDGAR SALAS	115 SABLE ST	16	Single Family	1		\$810.88 per Unit	\$810.88	\$810.88
061 - 640 - 039 - 000	ALEX & MADRIZ CLARA ESPINOZA RIVAS	121 SABLE ST	16	Single Family	1		\$810.88 per Unit	\$810.88	\$810.88
061 - 640 - 040 - 000	GARY L SEARS	137 SABLE ST	16	Single Family	1		\$810.88 per Unit	\$810.88	\$810.88
061 - 640 - 041 - 000	LINDA & HER JAMES XENG XIONG	143 SABLE ST	16	Single Family	1		\$810.88 per Unit	\$810.88	\$810.88
061 - 640 - 042 - 000	KISHANA BROWN	151 SABLE ST	16	Single Family	1		\$810.88 per Unit	\$810.88	\$810.88
061 - 640 - 043 - 000	JAMES WENDELL COLT MORRIS	157 SABLE ST	16	Single Family	1		\$810.88 per Unit	\$810.88	\$810.88
061 - 640 - 044 - 000	WANNETTA PEARL CARTER	163 SABLE ST	16	Single Family	1		\$810.88 per Unit	\$810.88	\$810.88
061 - 640 - 045 - 000	RONALD DELGADO DAVILA	169 SABLE ST	16	Single Family	1		\$810.88 per Unit	\$810.88	\$810.88
061 - 640 - 046 - 000	EZEQUIEL MATA & RODRIGUEZ MARTHA A GUZMAN	175 SABLE ST	16	Single Family	1		\$810.88 per Unit	\$810.88	\$810.88
061 - 640 - 047 - 000	CHARLES MARION & MICHELLE IVETTE ARPAN	181 SABLE ST	16	Single Family	1		\$810.88 per Unit	\$810.88	\$810.88
061 - 640 - 048 - 000	JABIN MCGOWAN	195 SABLE ST	16	Single Family	1		\$810.88 per Unit	\$810.88	\$810.88
061 - 651 - 001 - 000	RIDGE & MARY ANN SUTTER	3197 DINKEY CREEK AVE	18	Single Family	1		\$905.86 per Unit	\$905.86	\$905.86
061 - 651 - 002 - 000	FRANCISCO PADILLA RAMIREZ	3193 DINKEY CREEK AVE	18	Single Family	1		\$905.86 per Unit	\$905.86	\$905.86
061 - 651 - 003 - 000	VARLENE ULRICH	3189 DINKEY CREEK AVE	18	Single Family	1		\$905.86 per Unit	\$905.86	\$905.86
061 - 651 - 004 - 000	MAURICIO HERNAN & CARMENSOL VELASCO REHBEIN	3185 DINKEY CREEK AVE	18	Single Family	1		\$905.86 per Unit	\$905.86	\$905.86
061 - 651 - 005 - 000	MAID YANG	3181 DINKEY CREEK AVE	18	Single Family	1		\$905.86 per Unit	\$905.86	\$905.86
061 - 651 - 006 - 000	ESPERANZA HERNANDEZ HERNANDEZ	3177 DINKEY CREEK AVE	18	Single Family	1		\$905.86 per Unit	\$905.86	\$905.86
061 - 651 - 007 - 000	MARK D BOLTE	3173 DINKEY CREEK AVE	18	Single Family	1		\$905.86 per Unit	\$905.86	\$905.86
061 - 661 - 001 - 000	DAVID & VANESSA J PRIETO	3169 DINKEY CREEK AVE	18	Single Family	1		\$905.86 per Unit	\$905.86	\$905.86
061 - 661 - 002 - 000	OSCAR MENDOZA	3165 DINKEY CREEK AVE	18	Single Family	1		\$905.86 per Unit	\$905.86	\$905.86
061 - 661 - 003 - 000	ARVINDER S & NAVJOT CHADHA	3161 DINKEY CREEK AVE	18	Undeveloped			\$0.00	\$0.00	\$0.00
061 - 661 - 004 - 000	ARVINDER S & NAVJOT CHADHA	3159 DINKEY CREEK AVE	18	Undeveloped			\$0.00	\$0.00	\$0.00
061 - 661 - 005 - 000	ARVINDER S & NAVJOT CHADHA	3155 DINKEY CREEK AVE	18	Undeveloped			\$0.00	\$0.00	\$0.00
061 - 661 - 006 - 000	AMERICAN BRIDGES INVESTMENT TWO L L C	3151 DINKEY CREEK AVE	18	Undeveloped			\$0.00	\$0.00	\$0.00
061 - 662 - 001 - 000	PARSHOTAM L & VIJAY KUMARI JOSHI	3147 DINKEY CREEK AVE	18	Undeveloped			\$0.00	\$0.00	\$0.00
061 - 662 - 002 - 000	ADOLFO HERNANDEZ	3143 DINKEY CREEK AVE	18	Single Family	1		\$905.86 per Unit	\$905.86	\$905.86
061 - 662 - 003 - 000	JORGE VALENCIA FERNANDEZ	3139 DINKEY CREEK AVE	18	Single Family	1		\$905.86 per Unit	\$905.86	\$905.86
061 - 662 - 004 - 000	ARVINDER S & NAVJOT CHADHA	3135 DINKEY CREEK AVE	18	Undeveloped			\$0.00	\$0.00	\$0.00
061 - 662 - 005 - 000	CESAR BAUTISTA	3131 DINKEY CREEK AVE	18	Single Family	1		\$905.86 per Unit	\$905.86	\$905.86
061 - 662 - 006 - 000	STEVE G & GLADYS IDA MACY	3127 DINKEY CREEK AVE	18	Single Family	1		\$905.86 per Unit	\$905.86	\$905.86
061 - 662 - 007 - 000	VARLENE ULLRICH	3123 DINKEY CREEK AVE	18	Single Family	1		\$905.86 per Unit	\$905.86	\$905.86
061 - 662 - 008 - 000	ARVINDER S & NAVJOT CHADHA	3121 DINKEY CREEK AVE	18	Undeveloped			\$0.00	\$0.00	\$0.00
061 - 663 - 001 - 000	AMERICAN BRIDGES INVESTMENT TWO L L C	3119 DINKEY CREEK AVE	18	Undeveloped			\$0.00	\$0.00	\$0.00
061 - 663 - 002 - 000	ARVINDER S & NAVJOT CHADHA	3113 DINKEY CREEK AVE	18	Undeveloped			\$0.00	\$0.00	\$0.00
170 - 010 - 001 - 000	BELLEVUE RANCH PASEO LLC	305 PORTICO DR	29	Undeveloped			\$0.00	\$0.00	\$0.00
170 - 010 - 002 - 000	BELLEVUE RANCH PASEO LLC	313 PORTICO DR	29	Undeveloped			\$0.00	\$0.00	\$0.00

City of Merced
Community Facilities District No. 2003-2 (Services)
Special Tax Levy for Fiscal Year 2020-21

Assessor's Parcel Number	Owner	Situs Address	Improvement Area	Land Use	Units	Building Square Feet	Maximum Special Tax per Unit / 1,000 Sq. Ft.	Maximum Special Tax per Parcel	Actual Special Tax per Parcel
170 - 010 - 003 - 000	BELLEVUE RANCH PASEO LLC	319 PORTICO DR	29	Undeveloped			\$0.00	\$0.00	\$0.00
170 - 010 - 004 - 000	BELLEVUE RANCH PASEO LLC	325 PORTICO DR	29	Undeveloped			\$0.00	\$0.00	\$0.00
170 - 010 - 005 - 000	BELLEVUE RANCH PASEO LLC	331 PORTICO DR	29	Undeveloped			\$0.00	\$0.00	\$0.00
170 - 010 - 006 - 000	BELLEVUE RANCH PASEO LLC	337 PORTICO DR	29	Undeveloped			\$0.00	\$0.00	\$0.00
170 - 010 - 007 - 000	BELLEVUE RANCH PASEO LLC	341 PORTICO DR	29	Undeveloped			\$0.00	\$0.00	\$0.00
170 - 010 - 008 - 000	BELLEVUE RANCH PASEO LLC	349 PORTICO DR	29	Undeveloped			\$0.00	\$0.00	\$0.00
170 - 010 - 009 - 000	BELLEVUE RANCH PASEO LLC	355 PORTICO DR	29	Undeveloped			\$0.00	\$0.00	\$0.00
170 - 010 - 010 - 000	BELLEVUE RANCH PASEO LLC	363 PORTICO DR	29	Undeveloped			\$0.00	\$0.00	\$0.00
170 - 010 - 011 - 000	BELLEVUE RANCH PASEO LLC	371 PORTICO DR	29	Undeveloped			\$0.00	\$0.00	\$0.00
170 - 010 - 012 - 000	CITY OF MERCED	375 PORTICO DR	29	Exempt			\$0.00	\$0.00	\$0.00
170 - 010 - 013 - 000	BELLEVUE RANCH PASEO LLC	381 PORTICO DR	29	Undeveloped			\$0.00	\$0.00	\$0.00
170 - 010 - 014 - 000	BELLEVUE RANCH PASEO LLC	387 PORTICO DR	29	Undeveloped			\$0.00	\$0.00	\$0.00
170 - 010 - 015 - 000	BELLEVUE RANCH PASEO LLC	393 PORTICO DR	29	Undeveloped			\$0.00	\$0.00	\$0.00
170 - 010 - 017 - 000	BELLEVUE RANCH PASEO LLC		29	Exempt			\$0.00	\$0.00	\$0.00
170 - 010 - 018 - 000	BELLEVUE RANCH PASEO LLC	380 PORTICO DR	29	Undeveloped			\$0.00	\$0.00	\$0.00
170 - 010 - 019 - 000	BELLEVUE RANCH PASEO LLC	386 PORTICO DR	29	Undeveloped			\$0.00	\$0.00	\$0.00
170 - 010 - 020 - 000	BELLEVUE RANCH PASEO LLC	392 PORTICO DR	29	Undeveloped			\$0.00	\$0.00	\$0.00
170 - 010 - 021 - 000	BELLEVUE RANCH PASEO LLC	398 PORTICO DR	29	Undeveloped			\$0.00	\$0.00	\$0.00
170 - 010 - 022 - 000	BELLEVUE RANCH PASEO LLC	5033 PROMENADE AVE	29	Undeveloped			\$0.00	\$0.00	\$0.00
170 - 010 - 023 - 000	BELLEVUE RANCH PASEO LLC	5039 PROMENADE AVE	29	Undeveloped			\$0.00	\$0.00	\$0.00
170 - 010 - 024 - 000	BELLEVUE RANCH PASEO LLC	5043 PROMENADE AVE	29	Undeveloped			\$0.00	\$0.00	\$0.00
170 - 010 - 025 - 000	BELLEVUE RANCH PASEO LLC	5049 PROMENADE AVE	29	Undeveloped			\$0.00	\$0.00	\$0.00
170 - 010 - 026 - 000	CITY OF MERCED	5005 BARCLAY WAY	29	Exempt			\$0.00	\$0.00	\$0.00
170 - 010 - 027 - 000	BELLEVUE RANCH PASEO LLC	5061 PROMENADE AVE	29	Exempt			\$0.00	\$0.00	\$0.00
170 - 010 - 028 - 000	CITY OF MERCED	350 PORTICO DR	29	Exempt			\$0.00	\$0.00	\$0.00
170 - 010 - 029 - 000	BELLEVUE RANCH PASEO LLC		29	Exempt			\$0.00	\$0.00	\$0.00
170 - 010 - 030 - 000	BELLEVUE RANCH PASEO LLC	5022 PROMENADE AVE	29	Undeveloped			\$0.00	\$0.00	\$0.00
170 - 010 - 031 - 000	BELLEVUE RANCH PASEO LLC	5014 PROMENADE AVE	29	Undeveloped			\$0.00	\$0.00	\$0.00
170 - 010 - 032 - 000	BELLEVUE RANCH PASEO LLC	5092 COUNTRYSIDE AVE	29	Undeveloped			\$0.00	\$0.00	\$0.00
170 - 010 - 033 - 000	BELLEVUE RANCH PASEO LLC	5084 COUNTRYSIDE AVE	29	Undeveloped			\$0.00	\$0.00	\$0.00
170 - 010 - 034 - 000	BELLEVUE RANCH PASEO LLC	5078 COUNTRYSIDE AVE	29	Undeveloped			\$0.00	\$0.00	\$0.00
170 - 010 - 035 - 000	BELLEVUE RANCH PASEO LLC	5066 COUNTRYSIDE AVE	29	Undeveloped			\$0.00	\$0.00	\$0.00
170 - 010 - 036 - 000	BELLEVUE RANCH PASEO LLC	5042 COUNTRYSIDE AVE	29	Undeveloped			\$0.00	\$0.00	\$0.00
170 - 010 - 037 - 000	BELLEVUE RANCH PASEO LLC	5036 COUNTRYSIDE AVE	29	Undeveloped			\$0.00	\$0.00	\$0.00
170 - 010 - 038 - 000	BELLEVUE RANCH PASEO LLC	5010 COUNTRYSIDE AVE	29	Undeveloped			\$0.00	\$0.00	\$0.00
170 - 010 - 039 - 000	BELLEVUE RANCH PASEO LLC	295 PORTICO DR	29	Exempt			\$0.00	\$0.00	\$0.00
170 - 010 - 040 - 000	CITY OF MERCED		29	Exempt			\$0.00	\$0.00	\$0.00
170 - 021 - 001 - 000	BELLEVUE RANCH PASEO LLC	5058 PALISADE AVE	29	Undeveloped			\$0.00	\$0.00	\$0.00
170 - 021 - 002 - 000	BELLEVUE RANCH PASEO LLC	5052 PALISADE AVE	29	Undeveloped			\$0.00	\$0.00	\$0.00
170 - 021 - 003 - 000	BELLEVUE RANCH PASEO LLC	5046 PALISADE AVE	29	Undeveloped			\$0.00	\$0.00	\$0.00
170 - 021 - 004 - 000	BELLEVUE RANCH PASEO LLC	5070 PALISADE AVE	29	Undeveloped			\$0.00	\$0.00	\$0.00
170 - 021 - 005 - 000	BELLEVUE RANCH PASEO LLC	5066 PALISADE AVE	29	Undeveloped			\$0.00	\$0.00	\$0.00
170 - 021 - 006 - 000	BELLEVUE RANCH PASEO LLC	5062 PALISADE AVE	29	Undeveloped			\$0.00	\$0.00	\$0.00
170 - 021 - 007 - 000	BELLEVUE RANCH PASEO LLC	5082 PALISADE AVE	29	Undeveloped			\$0.00	\$0.00	\$0.00
170 - 021 - 008 - 000	BELLEVUE RANCH PASEO LLC	5078 PALISADE AVE	29	Undeveloped			\$0.00	\$0.00	\$0.00
170 - 021 - 009 - 000	BELLEVUE RANCH PASEO LLC	5074 PALISADE AVE	29	Undeveloped			\$0.00	\$0.00	\$0.00
170 - 021 - 010 - 000	BELLEVUE RANCH PASEO LLC	5086 PALISADE AVE	29	Undeveloped			\$0.00	\$0.00	\$0.00
170 - 021 - 011 - 000	BELLEVUE RANCH PASEO LLC	5092 PALISADE AVE	29	Undeveloped			\$0.00	\$0.00	\$0.00

City of Merced
Community Facilities District No. 2003-2 (Services)
Special Tax Levy for Fiscal Year 2020-21

Assessor's Parcel Number	Owner	Situs Address	Improvement Area	Land Use	Units	Building Square Feet	Maximum Special Tax per Unit / 1,000 Sq. Ft.	Maximum Special Tax per Parcel	Actual Special Tax per Parcel
170 - 021 - 012 - 000	BELLEVUE RANCH PASEO LLC	5098 PALISADE AVE	29	Undeveloped			\$0.00	\$0.00	\$0.00
170 - 021 - 013 - 000	BELLEVUE RANCH PASEO LLC	123 PORTICO DR	29	Undeveloped			\$0.00	\$0.00	\$0.00
170 - 021 - 014 - 000	BELLEVUE RANCH PASEO LLC	135 PORTICO DR	29	Undeveloped			\$0.00	\$0.00	\$0.00
170 - 021 - 015 - 000	BELLEVUE RANCH PASEO LLC	141 PORTICO DR	29	Undeveloped			\$0.00	\$0.00	\$0.00
170 - 021 - 016 - 000	BELLEVUE RANCH PASEO LLC	149 PORTICO DR	29	Undeveloped			\$0.00	\$0.00	\$0.00
170 - 021 - 017 - 000	BELLEVUE RANCH PASEO LLC	155 PORTICO DR	29	Undeveloped			\$0.00	\$0.00	\$0.00
170 - 021 - 018 - 000	BELLEVUE RANCH PASEO LLC	161 PORTICO DR	29	Undeveloped			\$0.00	\$0.00	\$0.00
170 - 021 - 019 - 000	BELLEVUE RANCH PASEO LLC	175 PORTICO DR	29	Undeveloped			\$0.00	\$0.00	\$0.00
170 - 021 - 020 - 000	BELLEVUE RANCH PASEO LLC	183 PORTICO DR	29	Undeveloped			\$0.00	\$0.00	\$0.00
170 - 021 - 021 - 000	BELLEVUE RANCH PASEO LLC	197 PORTICO DR	29	Undeveloped			\$0.00	\$0.00	\$0.00
170 - 021 - 022 - 000	BELLEVUE RANCH PASEO LLC	203 PORTICO DR	29	Undeveloped			\$0.00	\$0.00	\$0.00
170 - 021 - 023 - 000	BELLEVUE RANCH PASEO LLC	217 PORTICO DR	29	Undeveloped			\$0.00	\$0.00	\$0.00
170 - 021 - 024 - 000	BELLEVUE RANCH PASEO LLC	225 PORTICO DR	29	Undeveloped			\$0.00	\$0.00	\$0.00
170 - 021 - 025 - 000	BELLEVUE RANCH PASEO LLC	241 PORTICO DR	29	Undeveloped			\$0.00	\$0.00	\$0.00
170 - 021 - 026 - 000	BELLEVUE RANCH PASEO LLC	257 PORTICO DR	29	Undeveloped			\$0.00	\$0.00	\$0.00
170 - 021 - 027 - 000	BELLEVUE RANCH PASEO LLC	279 PORTICO DR	29	Undeveloped			\$0.00	\$0.00	\$0.00
170 - 021 - 028 - 000	BELLEVUE RANCH PASEO LLC	295 PORTICO DR	29	Undeveloped			\$0.00	\$0.00	\$0.00
170 - 021 - 029 - 000	BELLEVUE RANCH PASEO LLC	301 PORTICO DR	29	Exempt			\$0.00	\$0.00	\$0.00
170 - 021 - 030 - 000	BELLEVUE RANCH PASEO LLC	115 PORTICO DR	29	Exempt			\$0.00	\$0.00	\$0.00
170 - 021 - 031 - 000	CITY OF MERCED	5000 PALISADE AVE	29	Exempt			\$0.00	\$0.00	\$0.00
170 - 021 - 032 - 000	BELLEVUE RANCH PASEO LLC	5072 PALISADE AVE	29	Exempt			\$0.00	\$0.00	\$0.00
170 - 021 - 033 - 000	BELLEVUE RANCH PASEO LLC	5060 PALISADE AVE	29	Exempt			\$0.00	\$0.00	\$0.00
170 - 021 - 034 - 000	BELLEVUE RANCH PASEO LLC	5042 PALISADE AVE	29	Exempt			\$0.00	\$0.00	\$0.00
170 - 022 - 001 - 000	BELLEVUE RANCH PASEO LLC	5065 MOSAIC AVE	29	Undeveloped			\$0.00	\$0.00	\$0.00
170 - 022 - 002 - 000	BELLEVUE RANCH PASEO LLC	5073 MOSAIC AVE	29	Undeveloped			\$0.00	\$0.00	\$0.00
170 - 022 - 003 - 000	BELLEVUE RANCH PASEO LLC	5062 MOSAIC AVE	29	Undeveloped			\$0.00	\$0.00	\$0.00
170 - 023 - 001 - 000	BELLEVUE RANCH PASEO LLC	5092 MOSAIC AVE	29	Undeveloped			\$0.00	\$0.00	\$0.00
170 - 023 - 002 - 000	BELLEVUE RANCH PASEO LLC	5074 MOSAIC AVE	29	Undeveloped			\$0.00	\$0.00	\$0.00
170 - 023 - 003 - 000	BELLEVUE RANCH PASEO LLC	5062 MOSAIC AVE	29	Undeveloped			\$0.00	\$0.00	\$0.00
170 - 023 - 004 - 000	BELLEVUE RANCH PASEO LLC	237 PORTICO DR	29	Exempt			\$0.00	\$0.00	\$0.00
170 - 023 - 005 - 000	BELLEVUE RANCH PASEO LLC	5069 SAVANNAH AVE	29	Undeveloped			\$0.00	\$0.00	\$0.00
170 - 023 - 006 - 000	BELLEVUE RANCH PASEO LLC	5071 SAVANNAH AVE	29	Undeveloped			\$0.00	\$0.00	\$0.00
170 - 023 - 007 - 000	BELLEVUE RANCH PASEO LLC	5089 SAVANNAH AVE	29	Undeveloped			\$0.00	\$0.00	\$0.00
170 - 023 - 008 - 000	BELLEVUE RANCH PASEO LLC	5095 SAVANNAH AVE	29	Undeveloped			\$0.00	\$0.00	\$0.00
170 - 024 - 001 - 000	BELLEVUE RANCH PASEO LLC	182 PORTICO DR	29	Undeveloped			\$0.00	\$0.00	\$0.00
170 - 024 - 002 - 000	BELLEVUE RANCH PASEO LLC	170 PORTICO DR	29	Undeveloped			\$0.00	\$0.00	\$0.00
170 - 024 - 003 - 000	BELLEVUE RANCH PASEO LLC	156 PORTICO DR	29	Undeveloped			\$0.00	\$0.00	\$0.00
170 - 024 - 004 - 000	BELLEVUE RANCH PASEO LLC	142 PORTICO DR	29	Undeveloped			\$0.00	\$0.00	\$0.00
170 - 024 - 005 - 000	BELLEVUE RANCH PASEO LLC	130 PORTICO DR	29	Undeveloped			\$0.00	\$0.00	\$0.00
170 - 024 - 006 - 000	BELLEVUE RANCH PASEO LLC	5093 PALISADE AVE	29	Undeveloped			\$0.00	\$0.00	\$0.00
170 - 024 - 007 - 000	BELLEVUE RANCH PASEO LLC	5079 PALISADE AVE	29	Undeveloped			\$0.00	\$0.00	\$0.00
170 - 024 - 008 - 000	BELLEVUE RANCH PASEO LLC	5061 PALISADE AVE	29	Undeveloped			\$0.00	\$0.00	\$0.00
170 - 024 - 009 - 000	BELLEVUE RANCH PASEO LLC	5097 PALISADE AVE	29	Exempt			\$0.00	\$0.00	\$0.00
170 - 024 - 010 - 000	BELLEVUE RANCH PASEO LLC	5048 SAVANNAH AVE	29	Undeveloped			\$0.00	\$0.00	\$0.00
170 - 024 - 011 - 000	BELLEVUE RANCH PASEO LLC	5072 SAVANNAH AVE	29	Undeveloped			\$0.00	\$0.00	\$0.00
170 - 024 - 012 - 000	BELLEVUE RANCH PASEO LLC	5086 SAVANNAH AVE	29	Undeveloped			\$0.00	\$0.00	\$0.00
170 - 030 - 001 - 000	BELLEVUE RANCH PASEO LLC	5003 PROMENADE AVE	29	Undeveloped			\$0.00	\$0.00	\$0.00
170 - 030 - 002 - 000	BELLEVUE RANCH PASEO LLC	5017 PROMENADE AVE	29	Undeveloped			\$0.00	\$0.00	\$0.00

City of Merced
Community Facilities District No. 2003-2 (Services)
Special Tax Levy for Fiscal Year 2020-21

Assessor's Parcel Number	Owner	Situs Address	Improvement Area	Land Use	Units	Building Square Feet	Maximum Special Tax per Unit / 1,000 Sq. Ft.	Maximum Special Tax per Parcel	Actual Special Tax per Parcel
170 - 030 - 003 - 000	BELLEVUE RANCH PASEO LLC	5021 PROMENADE AVE	29	Undeveloped			\$0.00	\$0.00	\$0.00
170 - 030 - 004 - 000	BELLEVUE RANCH PASEO LLC	5025 PROMENADE AVE	29	Undeveloped			\$0.00	\$0.00	\$0.00
170 - 030 - 005 - 000	BELLEVUE RANCH PASEO LLC	394 MONTAGE DR	29	Undeveloped			\$0.00	\$0.00	\$0.00
170 - 030 - 006 - 000	BELLEVUE RANCH PASEO LLC	386 MONTAGE DR	29	Undeveloped			\$0.00	\$0.00	\$0.00
170 - 030 - 007 - 000	BELLEVUE RANCH PASEO LLC	378 MONTAGE DR	29	Undeveloped			\$0.00	\$0.00	\$0.00
170 - 030 - 008 - 000	BELLEVUE RANCH PASEO LLC	374 MONTAGE DR	29	Undeveloped			\$0.00	\$0.00	\$0.00
170 - 030 - 009 - 000	BELLEVUE RANCH PASEO LLC	358 MONTAGE DR	29	Undeveloped			\$0.00	\$0.00	\$0.00
170 - 030 - 010 - 000	BELLEVUE RANCH PASEO LLC	364 MONTAGE DR	29	Undeveloped			\$0.00	\$0.00	\$0.00
170 - 030 - 011 - 000	BELLEVUE RANCH PASEO LLC	370 MONTAGE DR	29	Undeveloped			\$0.00	\$0.00	\$0.00
170 - 030 - 012 - 000	BELLEVUE RANCH PASEO LLC	346 MONTAGE DR	29	Undeveloped			\$0.00	\$0.00	\$0.00
170 - 030 - 013 - 000	BELLEVUE RANCH PASEO LLC	352 MONTAGE DR	29	Undeveloped			\$0.00	\$0.00	\$0.00
170 - 030 - 014 - 000	BELLEVUE RANCH PASEO LLC	328 MONTAGE DR	29	Undeveloped			\$0.00	\$0.00	\$0.00
170 - 030 - 015 - 000	BELLEVUE RANCH PASEO LLC	334 MONTAGE DR	29	Undeveloped			\$0.00	\$0.00	\$0.00
170 - 030 - 016 - 000	BELLEVUE RANCH PASEO LLC	340 MONTAGE DR	29	Undeveloped			\$0.00	\$0.00	\$0.00
170 - 030 - 017 - 000	BELLEVUE RANCH PASEO LLC	306 MONTAGE DR	29	Undeveloped			\$0.00	\$0.00	\$0.00
170 - 030 - 018 - 000	BELLEVUE RANCH PASEO LLC	314 MONTAGE DR	29	Undeveloped			\$0.00	\$0.00	\$0.00
170 - 030 - 019 - 000	BELLEVUE RANCH PASEO LLC	322 MONTAGE DR	29	Undeveloped			\$0.00	\$0.00	\$0.00
170 - 030 - 020 - 000	BELLEVUE RANCH PASEO LLC	296 MONTAGE DR	29	Exempt			\$0.00	\$0.00	\$0.00
170 - 030 - 021 - 000	BELLEVUE RANCH PASEO LLC	294 MONTAGE DR	29	Exempt			\$0.00	\$0.00	\$0.00
170 - 030 - 022 - 000	BELLEVUE RANCH PASEO LLC	300 MONTAGE DR	29	Exempt			\$0.00	\$0.00	\$0.00
170 - 030 - 023 - 000	BELLEVUE RANCH PASEO LLC	398 MONTAGE DR	29	Exempt			\$0.00	\$0.00	\$0.00
170 - 030 - 024 - 000	CITY OF MERCED	290 MONTAGE DR	29	Exempt			\$0.00	\$0.00	\$0.00
170 - 030 - 025 - 000	CITY OF MERCED	302 MONTAGE DR	29	Exempt			\$0.00	\$0.00	\$0.00
170 - 030 - 026 - 000	BELLEVUE RANCH PASEO LLC	5001 PROMENADE AVE	29	Exempt			\$0.00	\$0.00	\$0.00
170 - 030 - 027 - 000	BELLEVUE RANCH PASEO LLC	352 MONTAGE DR	29	Exempt			\$0.00	\$0.00	\$0.00
170 - 030 - 028 - 000	BELLEVUE RANCH PASEO LLC	5029 PROMENADE AVE	29	Exempt			\$0.00	\$0.00	\$0.00
170 - 030 - 029 - 000	BELLEVUE MERCED LLC	5001 BARCLAY WAY	29	Undeveloped			\$0.00	\$0.00	\$0.00
170 - 041 - 001 - 000	BELLEVUE RANCH PASEO LLC	5049 MOSAIC AVE	29	Undeveloped			\$0.00	\$0.00	\$0.00
170 - 041 - 002 - 000	BELLEVUE RANCH PASEO LLC	5033 MOSAIC AVE	29	Undeveloped			\$0.00	\$0.00	\$0.00
170 - 041 - 003 - 000	BELLEVUE RANCH PASEO LLC	5013 MOSAIC AVE	29	Undeveloped			\$0.00	\$0.00	\$0.00
170 - 042 - 001 - 000	BELLEVUE RANCH PASEO LLC	5046 MOSAIC AVE	29	Undeveloped			\$0.00	\$0.00	\$0.00
170 - 042 - 002 - 000	BELLEVUE RANCH PASEO LLC	5024 MOSAIC AVE	29	Undeveloped			\$0.00	\$0.00	\$0.00
170 - 042 - 003 - 000	BELLEVUE RANCH PASEO LLC	5006 MOSAIC AVE	29	Undeveloped			\$0.00	\$0.00	\$0.00
170 - 042 - 004 - 000	BELLEVUE RANCH PASEO LLC	5009 SAVANNAH AVE	29	Undeveloped			\$0.00	\$0.00	\$0.00
170 - 042 - 005 - 000	BELLEVUE RANCH PASEO LLC	5023 SAVANNAH AVE	29	Undeveloped			\$0.00	\$0.00	\$0.00
170 - 042 - 006 - 000	BELLEVUE RANCH PASEO LLC	5047 SAVANNAH AVE	29	Undeveloped			\$0.00	\$0.00	\$0.00
170 - 042 - 007 - 000	BELLEVUE RANCH PASEO LLC	235 MONTAGE DR	29	Exempt			\$0.00	\$0.00	\$0.00
170 - 043 - 001 - 000	BELLEVUE RANCH PASEO LLC	5047 PALISADE AVE	29	Undeveloped			\$0.00	\$0.00	\$0.00
170 - 043 - 002 - 000	BELLEVUE RANCH PASEO LLC	5033 PALISADE AVE	29	Undeveloped			\$0.00	\$0.00	\$0.00
170 - 043 - 003 - 000	BELLEVUE RANCH PASEO LLC	5011 PALISADE AVE	29	Undeveloped			\$0.00	\$0.00	\$0.00
170 - 043 - 004 - 000	BELLEVUE RANCH PASEO LLC	5008 SAVANNAH AVE	29	Undeveloped			\$0.00	\$0.00	\$0.00
170 - 043 - 005 - 000	BELLEVUE RANCH PASEO LLC	5016 SAVANNAH AVE	29	Undeveloped			\$0.00	\$0.00	\$0.00
170 - 043 - 006 - 000	BELLEVUE RANCH PASEO LLC	5034 SAVANNAH AVE	29	Undeveloped			\$0.00	\$0.00	\$0.00
170 - 043 - 007 - 000	BELLEVUE RANCH PASEO LLC	155 MONTAGE DR	29	Exempt			\$0.00	\$0.00	\$0.00
170 - 044 - 001 - 000	BELLEVUE RANCH PASEO LLC	290 MONTAGE DR	29	Undeveloped			\$0.00	\$0.00	\$0.00
170 - 044 - 002 - 000	BELLEVUE RANCH PASEO LLC	252 MONTAGE DR	29	Undeveloped			\$0.00	\$0.00	\$0.00
170 - 044 - 003 - 000	BELLEVUE RANCH PASEO LLC	268 MONTAGE DR	29	Undeveloped			\$0.00	\$0.00	\$0.00
170 - 044 - 004 - 000	BELLEVUE RANCH PASEO LLC	282 MONTAGE DR	29	Undeveloped			\$0.00	\$0.00	\$0.00

City of Merced
Community Facilities District No. 2003-2 (Services)
Special Tax Levy for Fiscal Year 2020-21

Assessor's Parcel Number	Owner	Situs Address	Improvement Area	Land Use	Units	Building Square Feet	Maximum Special Tax per Unit / 1,000 Sq. Ft.	Maximum Special Tax per Parcel	Actual Special Tax per Parcel
170 - 044 - 005 - 000	BELLEVUE RANCH PASEO LLC	236 MONTAGE DR	29	Undeveloped			\$0.00	\$0.00	\$0.00
170 - 044 - 006 - 000	BELLEVUE RANCH PASEO LLC	242 MONTAGE DR	29	Undeveloped			\$0.00	\$0.00	\$0.00
170 - 044 - 007 - 000	BELLEVUE RANCH PASEO LLC	246 MONTAGE DR	29	Undeveloped			\$0.00	\$0.00	\$0.00
170 - 044 - 008 - 000	BELLEVUE RANCH PASEO LLC	204 MONTAGE DR	29	Undeveloped			\$0.00	\$0.00	\$0.00
170 - 044 - 009 - 000	BELLEVUE RANCH PASEO LLC	218 MONTAGE DR	29	Undeveloped			\$0.00	\$0.00	\$0.00
170 - 044 - 010 - 000	BELLEVUE RANCH PASEO LLC	230 MONTAGE DR	29	Undeveloped			\$0.00	\$0.00	\$0.00
170 - 044 - 011 - 000	BELLEVUE RANCH PASEO LLC	184 MONTAGE DR	29	Undeveloped			\$0.00	\$0.00	\$0.00
170 - 044 - 012 - 000	BELLEVUE RANCH PASEO LLC	192 MONTAGE DR	29	Undeveloped			\$0.00	\$0.00	\$0.00
170 - 044 - 013 - 000	BELLEVUE RANCH PASEO LLC	198 MONTAGE DR	29	Undeveloped			\$0.00	\$0.00	\$0.00
170 - 044 - 014 - 000	BELLEVUE RANCH PASEO LLC	166 MONTAGE DR	29	Undeveloped			\$0.00	\$0.00	\$0.00
170 - 044 - 015 - 000	BELLEVUE RANCH PASEO LLC	170 MONTAGE DR	29	Undeveloped			\$0.00	\$0.00	\$0.00
170 - 044 - 016 - 000	BELLEVUE RANCH PASEO LLC	178 MONTAGE DR	29	Undeveloped			\$0.00	\$0.00	\$0.00
170 - 044 - 017 - 000	BELLEVUE RANCH PASEO LLC	130 MONTAGE DR	29	Single Family	1		\$1,428.96 per Unit	\$1,428.96	\$1,428.96
170 - 044 - 018 - 000	BELLEVUE RANCH PASEO LLC	142 MONTAGE DR	29	Single Family	1		\$1,428.96 per Unit	\$1,428.96	\$1,428.96
170 - 044 - 019 - 000	BELLEVUE RANCH PASEO LLC	154 MONTAGE DR	29	Single Family	1		\$1,428.96 per Unit	\$1,428.96	\$1,428.96
170 - 044 - 020 - 000	BELLEVUE RANCH PASEO LLC	124 MONTAGE DR	29	Single Family	1		\$1,428.96 per Unit	\$1,428.96	\$1,428.96
170 - 044 - 021 - 000	BELLEVUE RANCH PASEO LLC	118 MONTAGE DR	29	Single Family	1		\$1,428.96 per Unit	\$1,428.96	\$1,428.96
170 - 044 - 022 - 000	BELLEVUE RANCH PASEO LLC	110 MONTAGE DR	29	Single Family	1		\$1,428.96 per Unit	\$1,428.96	\$1,428.96
170 - 044 - 023 - 000	BELLEVUE RANCH PASEO LLC	5018 PALISADE AVE	29	Undeveloped			\$0.00	\$0.00	\$0.00
170 - 044 - 024 - 000	BELLEVUE RANCH PASEO LLC	5012 PALISADE AVE	29	Undeveloped			\$0.00	\$0.00	\$0.00
170 - 044 - 025 - 000	BELLEVUE RANCH PASEO LLC	5006 PALISADE AVE	29	Undeveloped			\$0.00	\$0.00	\$0.00
170 - 044 - 026 - 000	BELLEVUE RANCH PASEO LLC	5040 PALISADE AVE	29	Undeveloped			\$0.00	\$0.00	\$0.00
170 - 044 - 027 - 000	BELLEVUE RANCH PASEO LLC	5032 PALISADE AVE	29	Undeveloped			\$0.00	\$0.00	\$0.00
170 - 044 - 028 - 000	BELLEVUE RANCH PASEO LLC	5024 PALISADE AVE	29	Undeveloped			\$0.00	\$0.00	\$0.00
170 - 044 - 029 - 000	BELLEVUE RANCH PASEO LLC	5002 PALISADE AVE	29	Exempt			\$0.00	\$0.00	\$0.00
170 - 044 - 030 - 000	BELLEVUE RANCH PASEO LLC	128 MONTAGE DR	29	Exempt			\$0.00	\$0.00	\$0.00
170 - 044 - 031 - 000	BELLEVUE RANCH PASEO LLC	160 MONTAGE DR	29	Exempt			\$0.00	\$0.00	\$0.00
170 - 044 - 032 - 000	CITY OF MERCED	104 MONTAGE DR	29	Exempt			\$0.00	\$0.00	\$0.00
170 - 044 - 033 - 000	BELLEVUE RANCH PASEO LLC	180 MONTAGE DR	29	Exempt			\$0.00	\$0.00	\$0.00
170 - 044 - 034 - 000	BELLEVUE RANCH PASEO LLC	200 MONTAGE DR	29	Exempt			\$0.00	\$0.00	\$0.00
170 - 044 - 035 - 000	BELLEVUE RANCH PASEO LLC	232 MONTAGE DR	29	Exempt			\$0.00	\$0.00	\$0.00
170 - 044 - 036 - 000	BELLEVUE RANCH PASEO LLC	250 MONTAGE DR	29	Exempt			\$0.00	\$0.00	\$0.00
170 - 044 - 037 - 000	BELLEVUE RANCH PASEO LLC	286 MONTAGE DR	29	Exempt			\$0.00	\$0.00	\$0.00
170 - 044 - 038 - 000	CITY OF MERCED		29	Exempt			\$0.00	\$0.00	\$0.00
206 - 030 - 012 - 000	CITY OF MERCED DRAIN BASIN		11	Exempt			\$0.00	\$0.00	\$0.00
206 - 030 - 013 - 000	SOHAN SINGH SAHOTA		11	Undeveloped			\$0.00	\$0.00	\$0.00
206 - 030 - 021 - 000	RUCKER CONSTRUCTION INC PROFIT SHARING PLAN		27	Undeveloped			\$0.00	\$0.00	\$0.00
206 - 030 - 022 - 000	RUCKER CONSTRUCTION INC PROFIT SHARING PLAN		27	Undeveloped			\$0.00	\$0.00	\$0.00
206 - 070 - 005 - 000	COMPASS POINTE OFF CAMPUS LLC	3779 HORIZONS AVE	35	Multi-Family	96		\$679.04 per Unit	\$65,187.84	\$65,187.84
206 - 070 - 005 - 000	COMPASS POINTE OFF CAMPUS LLC	3779 HORIZONS AVE	35	Office		2,596	\$70.88 per 1,000 sf	\$184.00	\$184.00
206 - 081 - 001 - 000	MOISES & VIRGINIA LUCERO	3831 TWILIGHT AVE	2	Single Family	1		\$942.02 per Unit	\$942.02	\$942.02
206 - 082 - 001 - 000	HEATHER R SIMON	1195 PINNACLE DR	2	Single Family	1		\$942.02 per Unit	\$942.02	\$942.02
206 - 082 - 002 - 000	ADALBERTO P & ROSA V BECERRA	1187 PINNACLE DR	2	Single Family	1		\$942.02 per Unit	\$942.02	\$942.02
206 - 082 - 003 - 000	VI & DIEM TRAN	1171 PINNACLE DR	2	Single Family	1		\$942.02 per Unit	\$942.02	\$942.02
206 - 082 - 004 - 000	GURMEET K SHOKAR	1163 PINNACLE DR	2	Single Family	1		\$942.02 per Unit	\$942.02	\$942.02
206 - 082 - 005 - 000	VICTOR L & LYUDMILA A SPIVAK	1159 PINNACLE DR	2	Single Family	1		\$942.02 per Unit	\$942.02	\$942.02
206 - 082 - 006 - 000	WINNIE HUI YI LIANG	1147 PINNACLE DR	2	Single Family	1		\$942.02 per Unit	\$942.02	\$942.02
206 - 082 - 007 - 000	TAO & XIONG WEIHUA XIE	1133 PINNACLE DR	2	Single Family	1		\$942.02 per Unit	\$942.02	\$942.02

City of Merced
Community Facilities District No. 2003-2 (Services)
Special Tax Levy for Fiscal Year 2020-21

Assessor's Parcel Number	Owner	Situs Address	Improvement Area	Land Use	Units	Building Square Feet	Maximum Special Tax per Unit / 1,000 Sq. Ft.	Maximum Special Tax per Parcel	Actual Special Tax per Parcel
206 - 082 - 008 - 000	VUKO & CADEZ EVA BUCKOVIC	1121 PINNACLE DR	2	Single Family	1		\$942.02 per Unit	\$942.02	\$942.02
206 - 082 - 009 - 000	MANKIE MINDY KWONG	1115 PINNACLE DR	2	Single Family	1		\$942.02 per Unit	\$942.02	\$942.02
206 - 082 - 010 - 000	MADHULIKA & VIRENDRA SINGH	1107 PINNACLE DR	2	Single Family	1		\$942.02 per Unit	\$942.02	\$942.02
206 - 083 - 001 - 000	ISAAC HERNANDEZ	1192 PINNACLE DR	2	Single Family	1		\$942.02 per Unit	\$942.02	\$942.02
206 - 083 - 002 - 000	RAJESH K & NARMADA CHENNA	1180 PINNACLE DR	2	Single Family	1		\$942.02 per Unit	\$942.02	\$942.02
206 - 083 - 003 - 000	ANTHONY T & HSIU-HUEI LIN DOMIZIO	1172 PINNACLE DR	2	Single Family	1		\$942.02 per Unit	\$942.02	\$942.02
206 - 083 - 004 - 000	RICHARD & NANCY HUI WANG HUANG	1164 PINNACLE DR	2	Single Family	1		\$942.02 per Unit	\$942.02	\$942.02
206 - 083 - 005 - 000	NALINI CHERVELA	1158 PINNACLE DR	2	Single Family	1		\$942.02 per Unit	\$942.02	\$942.02
206 - 083 - 006 - 000	AMY E ZIMMERMAN	1140 PINNACLE DR	2	Single Family	1		\$942.02 per Unit	\$942.02	\$942.02
206 - 083 - 007 - 000	BRECKENRIDGE PROPERTY FUND 2016 L L C	1126 PINNACLE DR	2	Single Family	1		\$942.02 per Unit	\$942.02	\$942.02
206 - 083 - 008 - 000	WAIMEN CHEE	1114 PINNACLE DR	2	Single Family	1		\$942.02 per Unit	\$942.02	\$942.02
206 - 083 - 009 - 000	PARMINDER S SIDHU	1105 SOLSTICE AVE	2	Single Family	1		\$942.02 per Unit	\$942.02	\$942.02
206 - 083 - 010 - 000	RAMON JIMENEZ	1127 SOLSTICE AVE	2	Single Family	1		\$942.02 per Unit	\$942.02	\$942.02
206 - 083 - 011 - 000	HENRY D & TANG CHERYL H LAU	1133 SOLSTICE AVE	2	Single Family	1		\$942.02 per Unit	\$942.02	\$942.02
206 - 083 - 012 - 000	AMANULLAH ARJMAND	1149 SOLSTICE AVE	2	Single Family	1		\$942.02 per Unit	\$942.02	\$942.02
206 - 083 - 013 - 000	PAMELA LYNN LOWRY	1161 SOLSTICE AVE	2	Single Family	1		\$942.02 per Unit	\$942.02	\$942.02
206 - 083 - 014 - 000	MARY CONSILIIYA & THOMAS EUGENE ROUSSEAU EUGENE	1175 SOLSTICE AVE	2	Single Family	1		\$942.02 per Unit	\$942.02	\$942.02
206 - 083 - 015 - 000	VIVIAN & MA PATRICK VAN	1183 SOLSTICE AVE	2	Single Family	1		\$942.02 per Unit	\$942.02	\$942.02
206 - 083 - 016 - 000	SANJAYA LAI	1197 SOLSTICE AVE	2	Single Family	1		\$942.02 per Unit	\$942.02	\$942.02
206 - 084 - 001 - 000	XIANG & JIANG HONG LI	3825 TWILIGHT AVE	2	Single Family	1		\$942.02 per Unit	\$942.02	\$942.02
206 - 084 - 002 - 000	MICHAEL & SOPHIA YUEN	3817 TWILIGHT AVE	2	Single Family	1		\$942.02 per Unit	\$942.02	\$942.02
206 - 084 - 003 - 000	RHONDA FAY MANSUR	3813 TWILIGHT AVE	2	Single Family	1		\$942.02 per Unit	\$942.02	\$942.02
206 - 084 - 004 - 000	JOSHUA & CHRISTINA TRIGG	3803 TWILIGHT AVE	2	Single Family	1		\$942.02 per Unit	\$942.02	\$942.02
206 - 084 - 005 - 000	RAMON & BENITEZ IRMA J HERNANDEZ	1194 SOLSTICE AVE	2	Single Family	1		\$942.02 per Unit	\$942.02	\$942.02
206 - 084 - 006 - 000	VIJAYRAM SRI VENKATA & MUDDADA BHARGAVI MANDA	1188 SOLSTICE AVE	2	Single Family	1		\$942.02 per Unit	\$942.02	\$942.02
206 - 084 - 007 - 000	EMILY FOSTER	1182 SOLSTICE AVE	2	Single Family	1		\$942.02 per Unit	\$942.02	\$942.02
206 - 084 - 008 - 000	AMIR HOJATNIA	1174 SOLSTICE AVE	2	Single Family	1		\$942.02 per Unit	\$942.02	\$942.02
206 - 084 - 009 - 000	RODNEY & JOANNA MIKAMI	1166 SOLSTICE AVE	2	Single Family	1		\$942.02 per Unit	\$942.02	\$942.02
206 - 084 - 010 - 000	JINGAO & GAO LI WANG	1160 SOLSTICE AVE	2	Single Family	1		\$942.02 per Unit	\$942.02	\$942.02
206 - 084 - 011 - 000	MARC & LIN IRENE PETERSEN	1152 SOLSTICE AVE	2	Single Family	1		\$942.02 per Unit	\$942.02	\$942.02
206 - 084 - 012 - 000	JIANBO & MINA L XU	1144 SOLSTICE AVE	2	Single Family	1		\$942.02 per Unit	\$942.02	\$942.02
206 - 084 - 013 - 000	VIRGINIA PEREZ & TIRSO ARCA BALANAY	1130 SOLSTICE AVE	2	Single Family	1		\$942.02 per Unit	\$942.02	\$942.02
206 - 084 - 014 - 000	LOGANATHAN & GOVINDASAMY BHARANI L PALANISAMY	1126 SOLSTICE AVE	2	Single Family	1		\$942.02 per Unit	\$942.02	\$942.02
206 - 084 - 015 - 000	MITCHELL & JULIE TODD	1118 SOLSTICE AVE	2	Single Family	1		\$942.02 per Unit	\$942.02	\$942.02
206 - 084 - 016 - 000	LOUIS TAK WAI & TEO AI CHEN CHAN	1102 SOLSTICE AVE	2	Single Family	1		\$942.02 per Unit	\$942.02	\$942.02
206 - 084 - 017 - 000	VICTOR & SYLVIA BARCELO	3806 SOLSTICE AVE	2	Single Family	1		\$942.02 per Unit	\$942.02	\$942.02
206 - 084 - 018 - 000	KAO SAETERN	3814 SOLSTICE AVE	2	Single Family	1		\$942.02 per Unit	\$942.02	\$942.02
206 - 084 - 019 - 000	SHAWNA L & TODD J WEBSTER	3820 SOLSTICE AVE	2	Single Family	1		\$942.02 per Unit	\$942.02	\$942.02
206 - 084 - 020 - 000	MINSHENG SUN	3828 SOLSTICE AVE	2	Single Family	1		\$942.02 per Unit	\$942.02	\$942.02
206 - 084 - 021 - 000	NIRMAL S & JASWINDER K AUJLA	3834 SOLSTICE AVE	2	Single Family	1		\$942.02 per Unit	\$942.02	\$942.02
206 - 084 - 022 - 000	SANTHOSH REDDY & CHITUKULA SUJANA ADUMA	3840 SOLSTICE AVE	2	Single Family	1		\$942.02 per Unit	\$942.02	\$942.02
206 - 084 - 023 - 000	VEERABHADRA RAO GUNDU	3844 SOLSTICE AVE	2	Single Family	1		\$942.02 per Unit	\$942.02	\$942.02
206 - 084 - 024 - 000	ANTHONY J & MCCARLEY ALANDA S TILGHMAN	3850 SOLSTICE AVE	2	Single Family	1		\$942.02 per Unit	\$942.02	\$942.02
206 - 084 - 025 - 000	CHARLES R & HELEN K FROST	3858 SOLSTICE AVE	2	Single Family	1		\$942.02 per Unit	\$942.02	\$942.02
206 - 101 - 001 - 000	FRANK E & MARY C VARTIKIAN MESA	3957 COLMA AVE	2	Single Family	1		\$942.02 per Unit	\$942.02	\$942.02
206 - 101 - 002 - 000	POWELL S & DEBORAH F RANDAL	3943 COLMA AVE	2	Single Family	1		\$942.02 per Unit	\$942.02	\$942.02
206 - 101 - 003 - 000	CHIH-CHUN & CHEN HUI-CHEN MA	3931 COLMA AVE	2	Single Family	1		\$942.02 per Unit	\$942.02	\$942.02
206 - 101 - 004 - 000	VANESSA GERVIENE COLLINS	3925 COLMA AVE	2	Single Family	1		\$942.02 per Unit	\$942.02	\$942.02

City of Merced
Community Facilities District No. 2003-2 (Services)
Special Tax Levy for Fiscal Year 2020-21

Assessor's Parcel Number	Owner	Situs Address	Improvement Area	Land Use	Units	Building Square Feet	Maximum Special Tax per Unit / 1,000 Sq. Ft.	Maximum Special Tax per Parcel	Actual Special Tax per Parcel
206 - 101 - 005 - 000	KLAVDYA & ELYA YANOVSKY	3917 COLMA AVE	2	Single Family	1		\$942.02 per Unit	\$942.02	\$942.02
206 - 101 - 006 - 000	LAI FAN SALLY & LI PANG MAN	3895 COLMA AVE	2	Single Family	1		\$942.02 per Unit	\$942.02	\$942.02
206 - 101 - 007 - 000	GIANCARLO S AROCENA	3889 COLMA AVE	2	Single Family	1		\$942.02 per Unit	\$942.02	\$942.02
206 - 101 - 008 - 000	THU & VO BINH NGUYEN	3875 COLMA AVE	2	Single Family	1		\$942.02 per Unit	\$942.02	\$942.02
206 - 101 - 009 - 000	YUBIN & WANG YING GONG	3869 COLMA AVE	2	Single Family	1		\$942.02 per Unit	\$942.02	\$942.02
206 - 102 - 001 - 000	MANGAL S & RAJWINDER K BAGRI	1321 DERBY DR	2	Single Family	1		\$942.02 per Unit	\$942.02	\$942.02
206 - 102 - 002 - 000	CHAD BEYMER	1317 DERBY DR	2	Single Family	1		\$942.02 per Unit	\$942.02	\$942.02
206 - 102 - 003 - 000	BALJEET & KAUR HARJINDER WARRAICH	1311 DERBY DR	2	Single Family	1		\$942.02 per Unit	\$942.02	\$942.02
206 - 102 - 004 - 000	TAO MA	1305 DERBY DR	2	Single Family	1		\$942.02 per Unit	\$942.02	\$942.02
206 - 102 - 005 - 000	OMAR & ANGELICA ALVARADO	3968 COLMA AVE	2	Single Family	1		\$942.02 per Unit	\$942.02	\$942.02
206 - 102 - 006 - 000	HSIN-LANG & HONG LI-CHEN TSAI	3950 COLMA AVE	2	Single Family	1		\$942.02 per Unit	\$942.02	\$942.02
206 - 102 - 007 - 000	MARTIN C & VAHN S CASTRO	3938 COLMA AVE	2	Single Family	1		\$942.02 per Unit	\$942.02	\$942.02
206 - 102 - 008 - 000	GARY & XING CHANG	3926 COLMA AVE	2	Single Family	1		\$942.02 per Unit	\$942.02	\$942.02
206 - 102 - 009 - 000	MARINA D JOHNSON	3910 COLMA AVE	2	Single Family	1		\$942.02 per Unit	\$942.02	\$942.02
206 - 103 - 001 - 000	JANE G ANG	3892 COLMA AVE	2	Single Family	1		\$942.02 per Unit	\$942.02	\$942.02
206 - 103 - 002 - 000	ROBERT B & KATHERINE PETTYJOHN	3880 COLMA AVE	2	Single Family	1		\$942.02 per Unit	\$942.02	\$942.02
206 - 103 - 003 - 000	KEUI-CHENG & CHEN SHOW-CHING LIN	3872 COLMA AVE	2	Single Family	1		\$942.02 per Unit	\$942.02	\$942.02
206 - 103 - 004 - 000	MAJHAIL & KANWALJIT K SHOKAR	3866 COLMA AVE	2	Single Family	1		\$942.02 per Unit	\$942.02	\$942.02
206 - 104 - 001 - 000	GEORGE E BAIR	1295 WILDCAT DR	2	Single Family	1		\$942.02 per Unit	\$942.02	\$942.02
206 - 104 - 002 - 000	IE WEI & WONG WAI NJOO	1289 WILDCAT DR	2	Single Family	1		\$942.02 per Unit	\$942.02	\$942.02
206 - 104 - 003 - 000	RICHARD & HILARY BUSH	1285 WILDCAT DR	2	Single Family	1		\$942.02 per Unit	\$942.02	\$942.02
206 - 104 - 004 - 000	CLAIRE CHUEN DAI-MCGAUGHY	1281 WILDCAT DR	2	Single Family	1		\$942.02 per Unit	\$942.02	\$942.02
206 - 104 - 005 - 000	LEE VANG LO	1275 WILDCAT DR	2	Single Family	1		\$942.02 per Unit	\$942.02	\$942.02
206 - 104 - 006 - 000	ANEEL K & SOWJANYA CHOPPA	1271 WILDCAT DR	2	Single Family	1		\$942.02 per Unit	\$942.02	\$942.02
206 - 104 - 007 - 000	MARIO A & JANICE A RIVERA	1267 WILDCAT DR	2	Single Family	1		\$942.02 per Unit	\$942.02	\$942.02
206 - 104 - 008 - 000	HUMBERTO GARCIA	1263 WILDCAT DR	2	Single Family	1		\$942.02 per Unit	\$942.02	\$942.02
206 - 104 - 009 - 000	DAVID WEI & HELEN JIE TAN	1259 WILDCAT DR	2	Single Family	1		\$942.02 per Unit	\$942.02	\$942.02
206 - 104 - 010 - 000	PATRICK & CHRISTINA M ODONNELL	1255 WILDCAT DR	2	Single Family	1		\$942.02 per Unit	\$942.02	\$942.02
206 - 104 - 011 - 000	RUPINDER K & HARJINDER S CHAHAL	1254 STRAWBERRY CT	2	Single Family	1		\$942.02 per Unit	\$942.02	\$942.02
206 - 104 - 012 - 000	DEREK W & YVONNE K CARLON	1258 STRAWBERRY CT	2	Single Family	1		\$942.02 per Unit	\$942.02	\$942.02
206 - 104 - 013 - 000	JOSE & MICHELLE FIGUEROA	1264 STRAWBERRY CT	2	Single Family	1		\$942.02 per Unit	\$942.02	\$942.02
206 - 104 - 014 - 000	PAULA STADTER	1268 STRAWBERRY CT	2	Single Family	1		\$942.02 per Unit	\$942.02	\$942.02
206 - 104 - 015 - 000	EDMOND M & KELLY F LEE	1272 STRAWBERRY CT	2	Single Family	1		\$942.02 per Unit	\$942.02	\$942.02
206 - 104 - 016 - 000	MIGUEL ALEJANDRO & DE GUZMAN THEA JOANNA VILLICANA	1276 STRAWBERRY CT	2	Single Family	1		\$942.02 per Unit	\$942.02	\$942.02
206 - 104 - 017 - 000	SIUMAN SIMON & PAULINA CHING SIU	1280 STRAWBERRY CT	2	Single Family	1		\$942.02 per Unit	\$942.02	\$942.02
206 - 104 - 018 - 000	VICTOR & LYUDMILA SPIVAK	1286 STRAWBERRY CT	2	Single Family	1		\$942.02 per Unit	\$942.02	\$942.02
206 - 104 - 019 - 000	YU PING & YU PING CHIEN	1290 STRAWBERRY CT	2	Single Family	1		\$942.02 per Unit	\$942.02	\$942.02
206 - 104 - 020 - 000	QIANG & WANG KEQIONG HU	1294 STRAWBERRY CT	2	Single Family	1		\$942.02 per Unit	\$942.02	\$942.02
206 - 104 - 021 - 000	MING CHU LEE	1297 STRAWBERRY CT	2	Single Family	1		\$942.02 per Unit	\$942.02	\$942.02
206 - 104 - 022 - 000	TRANG MINH DO	1289 STRAWBERRY CT	2	Single Family	1		\$942.02 per Unit	\$942.02	\$942.02
206 - 104 - 023 - 000	HEATHER KOO	1283 STRAWBERRY CT	2	Single Family	1		\$942.02 per Unit	\$942.02	\$942.02
206 - 104 - 024 - 000	CARILYN CIPOLLA	1277 STRAWBERRY CT	2	Single Family	1		\$942.02 per Unit	\$942.02	\$942.02
206 - 104 - 025 - 000	GONG-SAN & CHEN CHIN-LING YU	1273 STRAWBERRY CT	2	Single Family	1		\$942.02 per Unit	\$942.02	\$942.02
206 - 104 - 026 - 000	CATHERINE TAYLOR	1265 STRAWBERRY CT	2	Single Family	1		\$942.02 per Unit	\$942.02	\$942.02
206 - 104 - 027 - 000	LIWEI & DAI WEI DING	1261 STRAWBERRY CT	2	Single Family	1		\$942.02 per Unit	\$942.02	\$942.02
206 - 104 - 028 - 000	HORACE & CHIQUI TADEO	1257 STRAWBERRY CT	2	Single Family	1		\$942.02 per Unit	\$942.02	\$942.02
206 - 105 - 001 - 000	SAMERJEET SINGH	1296 WILDCAT DR	2	Single Family	1		\$942.02 per Unit	\$942.02	\$942.02
206 - 105 - 002 - 000	DELGADILLO JOSE J & ESTRELLA S LIVING TRUST	1292 WILDCAT DR	2	Single Family	1		\$942.02 per Unit	\$942.02	\$942.02

City of Merced
Community Facilities District No. 2003-2 (Services)
Special Tax Levy for Fiscal Year 2020-21

Assessor's Parcel Number	Owner	Situs Address	Improvement Area	Land Use	Units	Building Square Feet	Maximum Special Tax per Unit / 1,000 Sq. Ft.	Maximum Special Tax per Parcel	Actual Special Tax per Parcel
206 - 105 - 003 - 000	AJAY MALIK	1288 WILDCAT DR	2	Single Family	1		\$942.02 per Unit	\$942.02	\$942.02
206 - 105 - 004 - 000	MANUEL T & JOYCE T PEREY	1284 WILDCAT DR	2	Single Family	1		\$942.02 per Unit	\$942.02	\$942.02
206 - 105 - 005 - 000	DANIEL & LIU JINGWEN XU	1278 WILDCAT DR	2	Single Family	1		\$942.02 per Unit	\$942.02	\$942.02
206 - 105 - 006 - 000	HIEU NICHOLAS & CHRISTA NGUYEN	1274 WILDCAT DR	2	Single Family	1		\$942.02 per Unit	\$942.02	\$942.02
206 - 105 - 007 - 000	KASIRAJ & THIRUPATHI ASWINI S RENGAPPA	1268 WILDCAT DR	2	Single Family	1		\$942.02 per Unit	\$942.02	\$942.02
206 - 105 - 008 - 000	JIWAN & KAUR SURINDER P SINGH	1262 WILDCAT DR	2	Single Family	1		\$942.02 per Unit	\$942.02	\$942.02
206 - 105 - 009 - 000	AMALEE I & ELWIN KEN F JAYASINGHE	1256 WILDCAT DR	2	Single Family	1		\$942.02 per Unit	\$942.02	\$942.02
206 - 105 - 010 - 000	MIAOGEN & LUO JINGHUA LU	1252 WILDCAT DR	2	Single Family	1		\$942.02 per Unit	\$942.02	\$942.02
206 - 105 - 011 - 000	AUDREY L BRYANT	1251 ORION CT	2	Single Family	1		\$942.02 per Unit	\$942.02	\$942.02
206 - 105 - 012 - 000	RYAN & JESSICA CROMAR	1255 ORION CT	2	Single Family	1		\$942.02 per Unit	\$942.02	\$942.02
206 - 105 - 013 - 000	REFUGIO V ARROYO	1259 ORION CT	2	Single Family	1		\$942.02 per Unit	\$942.02	\$942.02
206 - 105 - 014 - 000	JOHN A MUSSOTTO	1263 ORION CT	2	Single Family	1		\$942.02 per Unit	\$942.02	\$942.02
206 - 105 - 015 - 000	JULIE MEL-LING TAM	1269 ORION CT	2	Single Family	1		\$942.02 per Unit	\$942.02	\$942.02
206 - 105 - 016 - 000	VENKATESH & RAJA RAJESWARI SARVEPALLI	1273 ORION CT	2	Single Family	1		\$942.02 per Unit	\$942.02	\$942.02
206 - 105 - 017 - 000	TONY & LYNA PHORTH	1279 ORION CT	2	Single Family	1		\$942.02 per Unit	\$942.02	\$942.02
206 - 105 - 018 - 000	MARKKU & DIAZ NIKKI HEIKKILA	1283 ORION CT	2	Single Family	1		\$942.02 per Unit	\$942.02	\$942.02
206 - 105 - 019 - 000	PUREWAL INVESTMENTS INC	1291 ORION CT	2	Single Family	1		\$942.02 per Unit	\$942.02	\$942.02
206 - 105 - 020 - 000	ERICKA L PETERSON	1297 ORION CT	2	Single Family	1		\$942.02 per Unit	\$942.02	\$942.02
206 - 106 - 001 - 000	RAJENDRA PRASAD & MARUPAKA SUSMITHA KAMULAI AHGARI	1247 WILDCAT DR	2	Single Family	1		\$942.02 per Unit	\$942.02	\$942.02
206 - 106 - 002 - 000	RACHEL A KIBLINGER	1239 WILDCAT DR	2	Single Family	1		\$942.02 per Unit	\$942.02	\$942.02
206 - 106 - 003 - 000	TRIA VANG	1233 WILDCAT DR	2	Single Family	1		\$942.02 per Unit	\$942.02	\$942.02
206 - 106 - 004 - 000	SUKHPAL SINGH & GURJIT K BAINS	1229 WILDCAT DR	2	Single Family	1		\$942.02 per Unit	\$942.02	\$942.02
206 - 106 - 005 - 000	ROTSELLE L & ERWIN D JUMENTO	1223 WILDCAT DR	2	Single Family	1		\$942.02 per Unit	\$942.02	\$942.02
206 - 106 - 006 - 000	FRANCISCO & ROSAMARINA MEJIA	1219 WILDCAT DR	2	Single Family	1		\$942.02 per Unit	\$942.02	\$942.02
206 - 106 - 007 - 000	JASMINDER SINGH	1213 WILDCAT DR	2	Single Family	1		\$942.02 per Unit	\$942.02	\$942.02
206 - 106 - 008 - 000	RICHARD CHAPARRO	1205 WILDCAT DR	2	Single Family	1		\$942.02 per Unit	\$942.02	\$942.02
206 - 106 - 009 - 000	RAMON Q & TERESITA OCAMPO	1210 STRAWBERRY DR	2	Single Family	1		\$942.02 per Unit	\$942.02	\$942.02
206 - 106 - 010 - 000	IRMA GONZALEZ	1216 STRAWBERRY DR	2	Single Family	1		\$942.02 per Unit	\$942.02	\$942.02
206 - 106 - 011 - 000	CHANPHEN SAENGINH	1222 STRAWBERRY DR	2	Single Family	1		\$942.02 per Unit	\$942.02	\$942.02
206 - 106 - 012 - 000	HUONG VAN TRAN	1226 STRAWBERRY DR	2	Single Family	1		\$942.02 per Unit	\$942.02	\$942.02
206 - 106 - 013 - 000	EUGENE & PHU MYNA CHIANG	1230 STRAWBERRY DR	2	Single Family	1		\$942.02 per Unit	\$942.02	\$942.02
206 - 106 - 014 - 000	AUGURY INVESTMENT LLC	1236 STRAWBERRY DR	2	Single Family	1		\$942.02 per Unit	\$942.02	\$942.02
206 - 106 - 015 - 000	MOHAN & BINA ASNANI	1240 STRAWBERRY DR	2	Single Family	1		\$942.02 per Unit	\$942.02	\$942.02
206 - 106 - 016 - 000	VASANTHARAM S & MEERA DIMBA	1244 STRAWBERRY DR	2	Single Family	1		\$942.02 per Unit	\$942.02	\$942.02
206 - 107 - 001 - 000	NICHOLAS VARGAS	1248 WILDCAT DR	2	Undeveloped			\$0.00	\$0.00	\$0.00
206 - 107 - 002 - 000	RUSSELL & INGRID OSBORNE	1245 ORION DR	2	Single Family	1		\$942.02 per Unit	\$942.02	\$942.02
206 - 107 - 003 - 000	NICHOLAS VARGAS	1241 ORION DR	2	Undeveloped			\$0.00	\$0.00	\$0.00
206 - 107 - 004 - 000	NICHOLAS VARGAS	1237 ORION DR	2	Undeveloped			\$0.00	\$0.00	\$0.00
206 - 107 - 005 - 000	NICHOLAS VARGAS	1233 ORION DR	2	Undeveloped			\$0.00	\$0.00	\$0.00
206 - 107 - 006 - 000	GEORGE MARTIN TREVINO	1229 ORION DR	2	Single Family	1		\$942.02 per Unit	\$942.02	\$942.02
206 - 107 - 007 - 000	MAIL THAO	1225 ORION DR	2	Single Family	1		\$942.02 per Unit	\$942.02	\$942.02
206 - 107 - 008 - 000	REYNALDO LOMIBAO COLASITO	1217 ORION DR	2	Single Family	1		\$942.02 per Unit	\$942.02	\$942.02
206 - 107 - 009 - 000	JOSE HUMBERTO GALLARDO	1213 ORION DR	2	Single Family	1		\$942.02 per Unit	\$942.02	\$942.02
206 - 107 - 010 - 000	SENG & LEE BLIA HER	1207 ORION DR	2	Single Family	1		\$942.02 per Unit	\$942.02	\$942.02
206 - 107 - 011 - 000	PASCUAL & VICTORIA OCEGUEDA	1210 WILDCAT DR	2	Single Family	1		\$942.02 per Unit	\$942.02	\$942.02
206 - 107 - 012 - 000	HARDEEP S & KAUR RANDEEP BOUGHAN	1216 WILDCAT DR	2	Single Family	1		\$942.02 per Unit	\$942.02	\$942.02
206 - 107 - 013 - 000	CESAR E ANGULO	1222 WILDCAT DR	2	Single Family	1		\$942.02 per Unit	\$942.02	\$942.02
206 - 107 - 014 - 000	JOSE E AGUIRRE	1228 WILDCAT DR	2	Single Family	1		\$942.02 per Unit	\$942.02	\$942.02

City of Merced
Community Facilities District No. 2003-2 (Services)
Special Tax Levy for Fiscal Year 2020-21

Assessor's Parcel Number	Owner	Situs Address	Improvement Area	Land Use	Units	Building Square Feet	Maximum Special Tax per Unit / 1,000 Sq. Ft.	Maximum Special Tax per Parcel	Actual Special Tax per Parcel
206 - 107 - 015 - 000	NOR CAL EQUITY GROUP INC	1234 WILDCAT DR	2	Single Family	1		\$942.02 per Unit	\$942.02	\$942.02
206 - 107 - 016 - 000	NICHOLAS VARGAS	1238 WILDCAT DR	2	Undeveloped			\$0.00	\$0.00	\$0.00
206 - 107 - 017 - 000	NICHOLAS VARGAS	1242 WILDCAT DR	2	Undeveloped			\$0.00	\$0.00	\$0.00
206 - 108 - 001 - 000	MAY HOUA VUE	1249 STRAWBERRY DR	2	Single Family	1		\$942.02 per Unit	\$942.02	\$942.02
206 - 108 - 002 - 000	DANILO & GARCHA FLORIDA TALACTAC	1241 STRAWBERRY DR	2	Single Family	1		\$942.02 per Unit	\$942.02	\$942.02
206 - 108 - 003 - 000	BIANCA MARIA ANGEL REYES & REYES-TRUNNELL MUNSAYAC	1237 STRAWBERRY DR	2	Single Family	1		\$942.02 per Unit	\$942.02	\$942.02
206 - 108 - 004 - 000	LESLIE MCCORMICK	1233 STRAWBERRY DR	2	Single Family	1		\$942.02 per Unit	\$942.02	\$942.02
206 - 108 - 005 - 000	DANG N XIONG	1229 STRAWBERRY DR	2	Single Family	1		\$942.02 per Unit	\$942.02	\$942.02
206 - 108 - 006 - 000	SANDRA A BENAVIDEZ	1225 STRAWBERRY DR	2	Single Family	1		\$942.02 per Unit	\$942.02	\$942.02
206 - 108 - 007 - 000	HSINFU & LAI FANG HUANG	1219 STRAWBERRY DR	2	Single Family	1		\$942.02 per Unit	\$942.02	\$942.02
206 - 111 - 001 - 000	PETER C & CHEN RITA S HSIEN	3855 COLMA AVE	2	Single Family	1		\$942.02 per Unit	\$942.02	\$942.02
206 - 111 - 002 - 000	PHILIP E & MONICA ROGERS	3843 COLMA AVE	2	Single Family	1		\$942.02 per Unit	\$942.02	\$942.02
206 - 111 - 003 - 000	GARY ROBERT & ELIZABETH ANN ABEL	3835 COLMA AVE	2	Single Family	1		\$942.02 per Unit	\$942.02	\$942.02
206 - 111 - 004 - 000	THOMAS J PHELAN	3831 COLMA AVE	2	Single Family	1		\$942.02 per Unit	\$942.02	\$942.02
206 - 112 - 001 - 000	GOLDEN BRIDGE PROPERTIES LLC	3827 COLMA CT	2	Single Family	1		\$942.02 per Unit	\$942.02	\$942.02
206 - 112 - 002 - 000	YINGHUA ZHU	3821 COLMA CT	2	Single Family	1		\$942.02 per Unit	\$942.02	\$942.02
206 - 112 - 003 - 000	BALDISH K & AMRIK S BAGRI	3815 COLMA CT	2	Single Family	1		\$942.02 per Unit	\$942.02	\$942.02
206 - 112 - 004 - 000	YANG & ZHOU JIE YU	3811 COLMA CT	2	Single Family	1		\$942.02 per Unit	\$942.02	\$942.02
206 - 112 - 005 - 000	STEVE A MOON	3803 COLMA CT	2	Single Family	1		\$942.02 per Unit	\$942.02	\$942.02
206 - 112 - 006 - 000	CITY OF MERCED		2	Exempt			\$0.00	\$0.00	\$0.00
206 - 112 - 007 - 000	RICKY & JASMIN BURNS	3806 COLMA CT	2	Single Family	1		\$942.02 per Unit	\$942.02	\$942.02
206 - 112 - 008 - 000	VICTORIA F GARCIA	3810 COLMA CT	2	Single Family	1		\$942.02 per Unit	\$942.02	\$942.02
206 - 112 - 009 - 000	JOANN A ERBERT	3818 COLMA CT	2	Single Family	1		\$942.02 per Unit	\$942.02	\$942.02
206 - 112 - 010 - 000	LINDA M SILVA	3824 COLMA CT	2	Single Family	1		\$942.02 per Unit	\$942.02	\$942.02
206 - 112 - 011 - 000	DAVID BABA	3828 COLMA CT	2	Single Family	1		\$942.02 per Unit	\$942.02	\$942.02
206 - 113 - 001 - 000	GABRIEL MENDOZA	3858 COLMA AVE	2	Single Family	1		\$942.02 per Unit	\$942.02	\$942.02
206 - 113 - 002 - 000	ERICA VALENCIA	3852 COLMA AVE	2	Single Family	1		\$942.02 per Unit	\$942.02	\$942.02
206 - 113 - 003 - 000	JENNIFER YUET-WAH TAM	3846 COLMA AVE	2	Single Family	1		\$942.02 per Unit	\$942.02	\$942.02
206 - 113 - 004 - 000	XUANSON NGUYEN	3836 COLMA AVE	2	Single Family	1		\$942.02 per Unit	\$942.02	\$942.02
206 - 113 - 005 - 000	JAESON & SARNILLO JONNAH FETALVERO	3834 COLMA AVE	2	Single Family	1		\$942.02 per Unit	\$942.02	\$942.02
206 - 114 - 001 - 000	SATYA CHINNUSAMY	1298 ORION CT	2	Single Family	1		\$942.02 per Unit	\$942.02	\$942.02
206 - 114 - 002 - 000	CHIWEI & RE KAIYU HUA	1290 ORION CT	2	Single Family	1		\$942.02 per Unit	\$942.02	\$942.02
206 - 114 - 003 - 000	VINOD & RAMA PAI	1282 ORION CT	2	Single Family	1		\$942.02 per Unit	\$942.02	\$942.02
206 - 114 - 004 - 000	RADHAKRISHNAN S & SAROJA MANGA	1278 ORION CT	2	Single Family	1		\$942.02 per Unit	\$942.02	\$942.02
206 - 114 - 005 - 000	YING MICHELLE SUN	1274 ORION CT	2	Single Family	1		\$942.02 per Unit	\$942.02	\$942.02
206 - 114 - 006 - 000	OSCAR M SOTELO	1270 ORION CT	2	Single Family	1		\$942.02 per Unit	\$942.02	\$942.02
206 - 114 - 007 - 000	AMRINDER S SHERGILL	1266 ORION CT	2	Single Family	1		\$942.02 per Unit	\$942.02	\$942.02
206 - 114 - 008 - 000	JOHN EDWARD & NUNO ROSANGEL CHERIZOLA	1260 ORION CT	2	Single Family	1		\$942.02 per Unit	\$942.02	\$942.02
206 - 114 - 009 - 000	JAMES & MICHELLE GREENWOOD	1254 ORION CT	2	Single Family	1		\$942.02 per Unit	\$942.02	\$942.02
206 - 114 - 010 - 000	TONY J GRISTI	1250 ORION CT	2	Single Family	1		\$942.02 per Unit	\$942.02	\$942.02
206 - 114 - 011 - 000	KA XIONG	1253 BAXTER DR	2	Single Family	1		\$942.02 per Unit	\$942.02	\$942.02
206 - 114 - 012 - 000	ANNETTE M & LUPE Y SANTIAGO	1257 BAXTER DR	2	Single Family	1		\$942.02 per Unit	\$942.02	\$942.02
206 - 114 - 013 - 000	PUREWAL INVESTMENTS LLC		2	Single Family	1		\$942.02 per Unit	\$942.02	\$942.02
206 - 114 - 014 - 000	DAVID B & EVELYN D MARTINEZ	1265 BAXTER DR	2	Single Family	1		\$942.02 per Unit	\$942.02	\$942.02
206 - 114 - 015 - 000	RUSSELL & INGRID OSBORNE		2	Single Family	1		\$942.02 per Unit	\$942.02	\$942.02
206 - 114 - 016 - 000	ANN NGO		2	Undeveloped			\$0.00	\$0.00	\$0.00
206 - 114 - 017 - 000	ANN NGO	1277 BAXTER DR	2	Single Family	1		\$942.02 per Unit	\$942.02	\$942.02
206 - 114 - 018 - 000	DEREK H & CHAN KELVIN CHOY	1281 BAXTER DR	2	Single Family	1		\$942.02 per Unit	\$942.02	\$942.02

City of Merced
Community Facilities District No. 2003-2 (Services)
Special Tax Levy for Fiscal Year 2020-21

Assessor's Parcel Number	Owner	Situs Address	Improvement Area	Land Use	Units	Building Square Feet	Maximum Special Tax per Unit / 1,000 Sq. Ft.	Maximum Special Tax per Parcel	Actual Special Tax per Parcel
206 - 114 - 019 - 000	RUSSELL & INGRID OSBORNE	1285 BAXTER DR	2	Single Family	1		\$942.02 per Unit	\$942.02	\$942.02
206 - 114 - 020 - 000	RUSSELL & INGRID OSBORNE	1293 BAXTER DR	2	Single Family	1		\$942.02 per Unit	\$942.02	\$942.02
206 - 121 - 001 - 000	PIERRE & MEILANI PINIOL	1207 DAYLIGHT DR	2	Single Family	1		\$942.02 per Unit	\$942.02	\$942.02
206 - 121 - 002 - 000	JAGJEEVAN BODDU & PUSHPANJALI BODDU REDDY	1215 DAYLIGHT DR	2	Single Family	1		\$942.02 per Unit	\$942.02	\$942.02
206 - 121 - 003 - 000	KAE LUANG SAELEE	1221 DAYLIGHT DR	2	Single Family	1		\$942.02 per Unit	\$942.02	\$942.02
206 - 121 - 004 - 000	MERCED OKR LLC	1233 DAYLIGHT DR	2	Single Family	1		\$942.02 per Unit	\$942.02	\$942.02
206 - 121 - 005 - 000	WEI & LUO JULIA YE	1241 DAYLIGHT DR	2	Single Family	1		\$942.02 per Unit	\$942.02	\$942.02
206 - 121 - 006 - 000	ANTONIO & YOLANDA LOPEZ	1249 DAYLIGHT DR	2	Single Family	1		\$942.02 per Unit	\$942.02	\$942.02
206 - 121 - 007 - 000	RAJNISH SAWHNEY	1255 DAYLIGHT DR	2	Single Family	1		\$942.02 per Unit	\$942.02	\$942.02
206 - 121 - 008 - 000	ASHOK & ASHOK MEENAKSHI VARADHAN	1261 DAYLIGHT DR	2	Single Family	1		\$942.02 per Unit	\$942.02	\$942.02
206 - 121 - 009 - 000	JASMINE MARQUEZ	1267 DAYLIGHT DR	2	Single Family	1		\$942.02 per Unit	\$942.02	\$942.02
206 - 121 - 010 - 000	YOGESH CHANDER & KUSAM GANDOTRA	1273 DAYLIGHT DR	2	Single Family	1		\$942.02 per Unit	\$942.02	\$942.02
206 - 121 - 011 - 000	BERNARDO B & LETICIA SANCHEZ RENTERIA	1279 DAYLIGHT DR	2	Single Family	1		\$942.02 per Unit	\$942.02	\$942.02
206 - 121 - 012 - 000	LOGANATHAN & GOVINDASAMY BHARANI L PALANISAMY	1281 DAYLIGHT DR	2	Single Family	1		\$942.02 per Unit	\$942.02	\$942.02
206 - 121 - 013 - 000	FRANCISCO JAVIER & MENDEZ SILVIA C GARCIA	1295 DAYLIGHT DR	2	Single Family	1		\$942.02 per Unit	\$942.02	\$942.02
206 - 122 - 001 - 000	OCTAVIO CHAVEZ	1292 DAYLIGHT DR	2	Single Family	1		\$942.02 per Unit	\$942.02	\$942.02
206 - 122 - 002 - 000	RAJASHEKAR REDDY & ADUMA PRASHANTI MORAMGANTI	1284 DAYLIGHT DR	2	Single Family	1		\$942.02 per Unit	\$942.02	\$942.02
206 - 122 - 003 - 000	JASNIEL DULAY	1276 DAYLIGHT DR	2	Single Family	1		\$942.02 per Unit	\$942.02	\$942.02
206 - 122 - 004 - 000	KAMALJIT & AMANDEEP KAUR SINGH	1268 DAYLIGHT DR	2	Single Family	1		\$942.02 per Unit	\$942.02	\$942.02
206 - 122 - 005 - 000	JOSE R & EVA B ZEPEDA	1250 DAYLIGHT DR	2	Single Family	1		\$942.02 per Unit	\$942.02	\$942.02
206 - 122 - 006 - 000	OSCAR & JOVITA SALAS	1244 DAYLIGHT DR	2	Single Family	1		\$942.02 per Unit	\$942.02	\$942.02
206 - 122 - 007 - 000	FARHAT HUSSAIN	1238 DAYLIGHT DR	2	Single Family	1		\$942.02 per Unit	\$942.02	\$942.02
206 - 122 - 008 - 000	BHUSHAN EKBOTE	1232 DAYLIGHT DR	2	Single Family	1		\$942.02 per Unit	\$942.02	\$942.02
206 - 122 - 009 - 000	NATHAN M & AMANDA V BROWN	1220 DAYLIGHT DR	2	Single Family	1		\$942.02 per Unit	\$942.02	\$942.02
206 - 122 - 010 - 000	MENG J & KONG HER	1219 SUNUP DR	2	Single Family	1		\$942.02 per Unit	\$942.02	\$942.02
206 - 122 - 011 - 000	CHRISTOPHER A BUSCH	1227 SUNUP DR	2	Single Family	1		\$942.02 per Unit	\$942.02	\$942.02
206 - 122 - 012 - 000	HIEP KY HOANG & ELAINE CHEN NGUYEN	1239 SUNUP DR	2	Single Family	1		\$942.02 per Unit	\$942.02	\$942.02
206 - 122 - 013 - 000	MAYTAM L L C	1245 SUNUP DR	2	Single Family	1		\$942.02 per Unit	\$942.02	\$942.02
206 - 122 - 014 - 000	CHRISTINA WU	1253 SUNUP DR	2	Single Family	1		\$942.02 per Unit	\$942.02	\$942.02
206 - 122 - 015 - 000	NABIHAH YASMIN HUSSAIN	1269 SUNUP DR	2	Single Family	1		\$942.02 per Unit	\$942.02	\$942.02
206 - 122 - 016 - 000	MICHAEL YUEN	1275 SUNUP DR	2	Single Family	1		\$942.02 per Unit	\$942.02	\$942.02
206 - 122 - 017 - 000	KHALID AZIZI	1281 SUNUP DR	2	Single Family	1		\$942.02 per Unit	\$942.02	\$942.02
206 - 122 - 018 - 000	ASHLEY & BROOKE WILLIAMS	1297 SUNUP DR	2	Single Family	1		\$942.02 per Unit	\$942.02	\$942.02
206 - 123 - 001 - 000	KUN & LANG YAPING FU	1288 SUNUP DR	2	Single Family	1		\$942.02 per Unit	\$942.02	\$942.02
206 - 123 - 002 - 000	HUGH K HVOLBOLL	1280 SUNUP DR	2	Single Family	1		\$942.02 per Unit	\$942.02	\$942.02
206 - 123 - 003 - 000	KAO & KAYING YANG MOUA	1268 SUNUP DR	2	Single Family	1		\$942.02 per Unit	\$942.02	\$942.02
206 - 123 - 004 - 000	ATSUKO MICHAEL	1256 SUNUP DR	2	Single Family	1		\$942.02 per Unit	\$942.02	\$942.02
206 - 123 - 005 - 000	VICTOR MANUEL MONTALVO REGLADO	1242 SUNUP DR	2	Single Family	1		\$942.02 per Unit	\$942.02	\$942.02
206 - 123 - 006 - 000	SHARAD KUMAR SINGH	1230 SUNUP DR	2	Single Family	1		\$942.02 per Unit	\$942.02	\$942.02
206 - 123 - 007 - 000	JOSE & SALAZAR PAMELA S RUCOBO	1216 SUNUP DR	2	Single Family	1		\$942.02 per Unit	\$942.02	\$942.02
206 - 123 - 008 - 000	MAO & HE LI WANG	1219 DAYBREAK DR	2	Single Family	1		\$942.02 per Unit	\$942.02	\$942.02
206 - 123 - 009 - 000	TERESITA & WARLITO DE ALVA	1225 DAYBREAK DR	2	Single Family	1		\$942.02 per Unit	\$942.02	\$942.02
206 - 123 - 010 - 000	PENG & ZHOU DONGYAN LIAN	1237 DAYBREAK DR	2	Single Family	1		\$942.02 per Unit	\$942.02	\$942.02
206 - 123 - 011 - 000	THOMAS R & ELIZABETH A TANIOKA	1249 DAYBREAK DR	2	Single Family	1		\$942.02 per Unit	\$942.02	\$942.02
206 - 124 - 001 - 000	TONIEL SHIU LING & NANCY PIU WAN LEE	1296 DAYBREAK DR	2	Single Family	1		\$942.02 per Unit	\$942.02	\$942.02
206 - 124 - 002 - 000	VEERABHADRA RAO & BHUMA NARASIMHARAO GUNDU	1284 DAYBREAK DR	2	Single Family	1		\$942.02 per Unit	\$942.02	\$942.02
206 - 124 - 003 - 000	KENG KUE VUE	1278 DAYBREAK DR	2	Single Family	1		\$942.02 per Unit	\$942.02	\$942.02
206 - 124 - 004 - 000	TEJASH & HINAL MISTRY	1270 DAYBREAK DR	2	Single Family	1		\$942.02 per Unit	\$942.02	\$942.02

City of Merced
Community Facilities District No. 2003-2 (Services)
Special Tax Levy for Fiscal Year 2020-21

Assessor's		Owner	Situs Address	Improvement			Building	Maximum	Maximum	Actual
Parcel Number				Area	Land Use	Units	Square Feet	per Unit / 1,000 Sq. Ft.	Special Tax per Parcel	Special Tax per Parcel
206 - 124 - 005 - 000		LORENZO M ROJAS	1264 DAYBREAK DR	2	Single Family	1	\$942.02 per Unit	\$942.02	\$942.02	
206 - 124 - 006 - 000		LATHA & CHIDAMBARAM NARAYANAN NARAYANNAN	1258 DAYBREAK DR	2	Single Family	1	\$942.02 per Unit	\$942.02	\$942.02	
206 - 124 - 007 - 000		BLYTHE A ANTRIM	1252 DAYBREAK DR	2	Single Family	1	\$942.02 per Unit	\$942.02	\$942.02	
206 - 124 - 008 - 000		JAMES PAPPAS	1244 DAYBREAK DR	2	Single Family	1	\$942.02 per Unit	\$942.02	\$942.02	
206 - 124 - 009 - 000		DEAN J WU	1238 DAYBREAK DR	2	Single Family	1	\$942.02 per Unit	\$942.02	\$942.02	
206 - 124 - 010 - 000		JESUS ELIAS LARA	1226 DAYBREAK DR	2	Single Family	1	\$942.02 per Unit	\$942.02	\$942.02	
206 - 124 - 011 - 000		KEITH TETANGCO	1220 DAYBREAK DR	2	Single Family	1	\$942.02 per Unit	\$942.02	\$942.02	
206 - 124 - 012 - 000		RODNEY DANIEL THOMPSON	1204 DAYBREAK DR	2	Single Family	1	\$942.02 per Unit	\$942.02	\$942.02	
206 - 124 - 013 - 000		GARY & XING CHANG	3810 EARLY LIGHT AVE	2	Single Family	1	\$942.02 per Unit	\$942.02	\$942.02	
206 - 124 - 014 - 000		MERCED OKR LLC	3826 EARLY LIGHT AVE	2	Single Family	1	\$942.02 per Unit	\$942.02	\$942.02	
206 - 124 - 015 - 000		CORY AVILA	3830 EARLY LIGHT AVE	2	Single Family	1	\$942.02 per Unit	\$942.02	\$942.02	
206 - 124 - 016 - 000		JINQIU & WAN XIN ZHANG	3846 EARLY LIGHT AVE	2	Single Family	1	\$942.02 per Unit	\$942.02	\$942.02	
206 - 125 - 001 - 000		LEONID & ZARKHINA IRINA ZARKHIN	3894 EARLY LIGHT AVE	2	Single Family	1	\$942.02 per Unit	\$942.02	\$942.02	
206 - 125 - 002 - 000		VINOD K & BISHT JITENDER PASI	3886 EARLY LIGHT AVE	2	Single Family	1	\$942.02 per Unit	\$942.02	\$942.02	
206 - 125 - 003 - 000		RANDALL R & MARICHU P KERN	3880 EARLY LIGHT AVE	2	Single Family	1	\$942.02 per Unit	\$942.02	\$942.02	
206 - 125 - 004 - 000		CONSUELO MARQUEZ	3872 EARLY LIGHT AVE	2	Single Family	1	\$942.02 per Unit	\$942.02	\$942.02	
206 - 125 - 005 - 000		GURPREET & KAUR SUMIT SINGH	3868 EARLY LIGHT AVE	2	Single Family	1	\$942.02 per Unit	\$942.02	\$942.02	
206 - 125 - 006 - 000		MAHAMMED M & MOMEN TAMZIDA HOQUE	3854 EARLY LIGHT AVE	2	Single Family	1	\$942.02 per Unit	\$942.02	\$942.02	
206 - 131 - 001 - 000		YONG HAN MIAO	3917 TWILIGHT AVE	2	Single Family	1	\$942.02 per Unit	\$942.02	\$942.02	
206 - 131 - 002 - 000		NATHEN PERKINS	3933 TWILIGHT AVE	2	Single Family	1	\$942.02 per Unit	\$942.02	\$942.02	
206 - 131 - 003 - 000		LO C & SEE SAECHAO	3951 TWILIGHT AVE	2	Single Family	1	\$942.02 per Unit	\$942.02	\$942.02	
206 - 131 - 004 - 000		INEZ RAMIREZ	3963 TWILIGHT AVE	2	Single Family	1	\$942.02 per Unit	\$942.02	\$942.02	
206 - 131 - 005 - 000		RAVI S & KAUR GURDIP KANG	3975 TWILIGHT AVE	2	Single Family	1	\$942.02 per Unit	\$942.02	\$942.02	
206 - 131 - 006 - 000		EDUARDO HURTADO-GARIBAY	1195 EVENING STAR DR	2	Single Family	1	\$942.02 per Unit	\$942.02	\$942.02	
206 - 131 - 007 - 000		ARMANDO M CRUZ	1189 EVENING STAR DR	2	Single Family	1	\$942.02 per Unit	\$942.02	\$942.02	
206 - 131 - 008 - 000		KALYANI CHERVELA	1183 EVENING STAR DR	2	Single Family	1	\$942.02 per Unit	\$942.02	\$942.02	
206 - 131 - 009 - 000		XUANMING DU	1179 EVENING STAR DR	2	Single Family	1	\$942.02 per Unit	\$942.02	\$942.02	
206 - 131 - 010 - 000		DAVID G & PENNY A SOUTHWORTH	1175 EVENING STAR DR	2	Single Family	1	\$942.02 per Unit	\$942.02	\$942.02	
206 - 131 - 011 - 000		WEIMIN & WANG TIANXI DU	1171 EVENING STAR DR	2	Single Family	1	\$942.02 per Unit	\$942.02	\$942.02	
206 - 131 - 012 - 000		DAVID J & GWENDOLYN S CHERF	1165 EVENING STAR DR	2	Single Family	1	\$942.02 per Unit	\$942.02	\$942.02	
206 - 131 - 013 - 000		GENE & TOLLEFSON SANDRA HAMIL	1161 EVENING STAR DR	2	Single Family	1	\$942.02 per Unit	\$942.02	\$942.02	
206 - 132 - 001 - 000		CITY OF MERCED		2	Exempt		\$0.00	\$0.00	\$0.00	
206 - 132 - 002 - 000		ANDREW K LUI	3887 TWILIGHT AVE	2	Single Family	1	\$942.02 per Unit	\$942.02	\$942.02	
206 - 132 - 003 - 000		YINAN ZHANG	3879 TWILIGHT AVE	2	Single Family	1	\$942.02 per Unit	\$942.02	\$942.02	
206 - 132 - 004 - 000		LENG LEE	3871 TWILIGHT AVE	2	Single Family	1	\$942.02 per Unit	\$942.02	\$942.02	
206 - 132 - 005 - 000		GABRIELA ACEVEDO	3863 TWILIGHT AVE	2	Single Family	1	\$942.02 per Unit	\$942.02	\$942.02	
206 - 132 - 006 - 000		YALE G & LUO YUHUA MAR	3851 TWILIGHT AVE	2	Single Family	1	\$942.02 per Unit	\$942.02	\$942.02	
206 - 132 - 007 - 000		SUKDEEP SINGH DHERI	3843 TWILIGHT AVE	2	Single Family	1	\$942.02 per Unit	\$942.02	\$942.02	
206 - 133 - 001 - 000		SUKHDEV & CHARANJIT SAPPAL	1157 EVENING STAR DR	2	Single Family	1	\$942.02 per Unit	\$942.02	\$942.02	
206 - 133 - 002 - 000		FERNANDO & GONZALEZ GUADALUPE OROZCO RIOS	1153 EVENING STAR DR	2	Single Family	1	\$942.02 per Unit	\$942.02	\$942.02	
206 - 133 - 003 - 000		MICHAEL & SOPHIA YUEN	1147 EVENING STAR DR	2	Single Family	1	\$942.02 per Unit	\$942.02	\$942.02	
206 - 133 - 004 - 000		EDUARDO & ROSA M JIMENEZ	1141 EVENING STAR DR	2	Single Family	1	\$942.02 per Unit	\$942.02	\$942.02	
206 - 133 - 005 - 000		HERITAGE HOMES LLC		2	Exempt		\$0.00	\$0.00	\$0.00	
206 - 134 - 001 - 000		XAIRO & MERCADO CHRISTIAN JARAMILLO-SALINAS	3914 TWILIGHT AVE	2	Single Family	1	\$942.02 per Unit	\$942.02	\$942.02	
206 - 134 - 002 - 000		MAI G & THAO STEVE VANG	3910 TWILIGHT AVE	2	Single Family	1	\$942.02 per Unit	\$942.02	\$942.02	
206 - 134 - 003 - 000		JORGE ARCEO	3906 TWILIGHT AVE	2	Single Family	1	\$942.02 per Unit	\$942.02	\$942.02	
206 - 134 - 004 - 000		WIEGAND SHAHANI FAMILY TRUST	1190 EVENING STAR DR	2	Single Family	1	\$942.02 per Unit	\$942.02	\$942.02	
206 - 134 - 005 - 000		STEVEN & ANA S RICE	1184 EVENING STAR DR	2	Single Family	1	\$942.02 per Unit	\$942.02	\$942.02	

City of Merced
Community Facilities District No. 2003-2 (Services)
Special Tax Levy for Fiscal Year 2020-21

Assessor's		Owner	Situs Address	Improvement			Building	Maximum	Maximum	Actual
Parcel Number				Area	Land Use	Units	Square Feet	per Unit / 1,000 Sq. Ft.	Special Tax per Parcel	Special Tax per Parcel
206 - 134 - 006 - 000	PAO W & FLORES ANGELICA M SAETERN	1180 EVENING STAR DR	2	Single Family	1		\$942.02 per Unit	\$942.02	\$942.02	
206 - 134 - 007 - 000	JAGJEEVAN BODDU & PUSHPANJALI BODDU REDDY	1176 EVENING STAR DR	2	Single Family	1		\$942.02 per Unit	\$942.02	\$942.02	
206 - 134 - 008 - 000	MARC D & ANNABELLE WEISS	1172 EVENING STAR DR	2	Single Family	1		\$942.02 per Unit	\$942.02	\$942.02	
206 - 134 - 009 - 000	ALISSA CHRISTINE SHAW	1166 EVENING STAR DR	2	Single Family	1		\$942.02 per Unit	\$942.02	\$942.02	
206 - 134 - 010 - 000	BHUPENDRA & UMA B BABU	1154 EVENING STAR DR	2	Single Family	1		\$942.02 per Unit	\$942.02	\$942.02	
206 - 134 - 011 - 000	STEVEN WO FAT & CHOW MARILYN MO SETO	1148 EVENING STAR DR	2	Single Family	1		\$942.02 per Unit	\$942.02	\$942.02	
206 - 134 - 012 - 000	JOSE MANCILLA-FIGUEROA	1138 EVENING STAR DR	2	Single Family	1		\$942.02 per Unit	\$942.02	\$942.02	
206 - 134 - 013 - 000	YIZHE HUANG	1132 EVENING STAR DR	2	Single Family	1		\$942.02 per Unit	\$942.02	\$942.02	
206 - 134 - 014 - 000	LONG HSIUNG & MEI HWE E SIAU LEE	1120 EVENING STAR DR	2	Single Family	1		\$942.02 per Unit	\$942.02	\$942.02	
206 - 134 - 015 - 000	HERITAGE HOMES LLC		2	Exempt			\$0.00	\$0.00	\$0.00	
206 - 134 - 016 - 000	CITY OF MERCED		2	Exempt			\$0.00	\$0.00	\$0.00	
206 - 134 - 017 - 000	CLINTON MCLAIN	3881 SOLSTICE AVE	2	Single Family	1		\$942.02 per Unit	\$942.02	\$942.02	
206 - 134 - 018 - 000	ROTHCHILD ENTERPRISES LP	1107 CRESCENT DR	2	Single Family	1		\$942.02 per Unit	\$942.02	\$942.02	
206 - 134 - 019 - 000	KUMAR & SINGARAJU APARNA BALABHADRAPATRUNI	1113 CRESCENT DR	2	Single Family	1		\$942.02 per Unit	\$942.02	\$942.02	
206 - 134 - 020 - 000	DONALD E & FILIZ S WALLACE	1119 CRESCENT DR	2	Single Family	1		\$942.02 per Unit	\$942.02	\$942.02	
206 - 134 - 021 - 000	NICHOLAS ALEXANDER & TRISHA M KOENIG	1123 CRESCENT DR	2	Single Family	1		\$942.02 per Unit	\$942.02	\$942.02	
206 - 134 - 022 - 000	RANDHIR SINGH	1131 CRESCENT DR	2	Single Family	1		\$942.02 per Unit	\$942.02	\$942.02	
206 - 134 - 023 - 000	NORMA GOMEZ	1145 CRESCENT DR	2	Single Family	1		\$942.02 per Unit	\$942.02	\$942.02	
206 - 134 - 024 - 000	RYAN AVELAR	1151 CRESCENT DR	2	Single Family	1		\$942.02 per Unit	\$942.02	\$942.02	
206 - 134 - 025 - 000	JERI ALLGOOD	1155 CRESCENT DR	2	Single Family	1		\$942.02 per Unit	\$942.02	\$942.02	
206 - 134 - 026 - 000	RENEE E BOURGEOIS	1163 CRESCENT DR	2	Single Family	1		\$942.02 per Unit	\$942.02	\$942.02	
206 - 134 - 027 - 000	LOURDES LU	1169 CRESCENT DR	2	Single Family	1		\$942.02 per Unit	\$942.02	\$942.02	
206 - 134 - 028 - 000	JOHNNY & ANNA NEWKIRK	1173 CRESCENT DR	2	Single Family	1		\$942.02 per Unit	\$942.02	\$942.02	
206 - 134 - 029 - 000	YAN JIAO WU	1179 CRESCENT DR	2	Single Family	1		\$942.02 per Unit	\$942.02	\$942.02	
206 - 134 - 030 - 000	PARAMJIT & KAUR KAMALJIT SAINI	1187 CRESCENT DR	2	Single Family	1		\$942.02 per Unit	\$942.02	\$942.02	
206 - 134 - 031 - 000	MEI ZHU	1195 CRESCENT DR	2	Single Family	1		\$942.02 per Unit	\$942.02	\$942.02	
206 - 135 - 001 - 000	HARPAL SINGH & JASPREET KAUR HARIKA	1198 CRESCENT DR	2	Single Family	1		\$942.02 per Unit	\$942.02	\$942.02	
206 - 135 - 002 - 000	PATRICK K TRAN	1180 CRESCENT DR	2	Single Family	1		\$942.02 per Unit	\$942.02	\$942.02	
206 - 135 - 003 - 000	HAITAO & JIANG XIAOHONG ZHANG	1174 CRESCENT DR	2	Single Family	1		\$942.02 per Unit	\$942.02	\$942.02	
206 - 135 - 004 - 000	LALIT K & SUKHVARSHA CHOPRA	1168 CRESCENT DR	2	Single Family	1		\$942.02 per Unit	\$942.02	\$942.02	
206 - 135 - 005 - 000	RADHAKRISHNAN S & SAROJA MANGA	1156 CRESCENT DR	2	Single Family	1		\$942.02 per Unit	\$942.02	\$942.02	
206 - 135 - 006 - 000	RAJASHEKAR REDDY & ADUMA PRASHANTI MORAMGANTI	1142 CRESCENT DR	2	Single Family	1		\$942.02 per Unit	\$942.02	\$942.02	
206 - 135 - 007 - 000	AMANRAJ SINGH	1134 CRESCENT DR	2	Single Family	1		\$942.02 per Unit	\$942.02	\$942.02	
206 - 135 - 008 - 000	LALIT KUMAR & SUKHVARSHA CHOPRA	1128 CRESCENT DR	2	Single Family	1		\$942.02 per Unit	\$942.02	\$942.02	
206 - 135 - 009 - 000	HAITAO & JIANG XIAOHONG ZHANG	1120 CRESCENT DR	2	Single Family	1		\$942.02 per Unit	\$942.02	\$942.02	
206 - 135 - 010 - 000	RANDHIR SINGH HAYER	1114 CRESCENT DR	2	Single Family	1		\$942.02 per Unit	\$942.02	\$942.02	
206 - 135 - 011 - 000	FONG M & THAO SAO S HER	1106 CRESCENT DR	2	Single Family	1		\$942.02 per Unit	\$942.02	\$942.02	
206 - 136 - 001 - 000	CITY OF MERCED		2	Exempt			\$0.00	\$0.00	\$0.00	
206 - 136 - 002 - 000	KENNETH & MAGNUSON PATRICIA BURKETT	3888 SOLSTICE AVE	2	Single Family	1		\$942.02 per Unit	\$942.02	\$942.02	
206 - 136 - 003 - 000	RUBEN RIOS VERA	3884 SOLSTICE AVE	2	Single Family	1		\$942.02 per Unit	\$942.02	\$942.02	
206 - 136 - 004 - 000	DAVEN LOOMBA	3880 SOLSTICE AVE	2	Single Family	1		\$942.02 per Unit	\$942.02	\$942.02	
206 - 136 - 005 - 000	LILLIAN MARDIKIAN	3876 SOLSTICE AVE	2	Single Family	1		\$942.02 per Unit	\$942.02	\$942.02	
206 - 136 - 006 - 000	LOGANATHAN & GOVINDASAMY BHARANI L PALANISAMY	3872 SOLSTICE AVE	2	Single Family	1		\$942.02 per Unit	\$942.02	\$942.02	
206 - 136 - 007 - 000	TUCKER J & LINDA J SCOTT	3868 SOLSTICE AVE	2	Single Family	1		\$942.02 per Unit	\$942.02	\$942.02	
206 - 136 - 008 - 000	RAGHAVENDRA T & GOSWAMI MEENU NAGAPPA	3864 SOLSTICE AVE	2	Single Family	1		\$942.02 per Unit	\$942.02	\$942.02	
206 - 136 - 009 - 000	JEANETTE LEW	3862 SOLSTICE AVE	2	Single Family	1		\$942.02 per Unit	\$942.02	\$942.02	
206 - 141 - 001 - 000	THOMPSON & JULIE WU	1213 STRAWBERRY DR	2	Single Family	1		\$942.02 per Unit	\$942.02	\$942.02	
206 - 141 - 002 - 000	SHARYN L SARAFIAN	1207 STRAWBERRY DR	2	Single Family	1		\$942.02 per Unit	\$942.02	\$942.02	

City of Merced
Community Facilities District No. 2003-2 (Services)
Special Tax Levy for Fiscal Year 2020-21

Assessor's			Owner	Situs Address	Improvement			Building	Maximum	Maximum	Actual
Parcel Number					Area	Land Use	Units	Square Feet	per Unit / 1,000 Sq. Ft.	Special Tax per Parcel	Special Tax per Parcel
206 - 141 - 003 - 000			VIVIAN AI THI NGUYEN	1203 STRAWBERRY DR	2	Single Family	1	\$942.02 per Unit	\$942.02	\$942.02	
206 - 141 - 004 - 000			CHRISTIE A & PAUL S HARVEY	3988 BLACKBERRY AVE	2	Single Family	1	\$942.02 per Unit	\$942.02	\$942.02	
206 - 141 - 005 - 000			NANCY A COSTA	3974 BLACKBERRY AVE	2	Single Family	1	\$942.02 per Unit	\$942.02	\$942.02	
206 - 141 - 006 - 000			BHANU V R & ADILAKSHMI C NANDURI	3962 BLACKBERRY AVE	2	Single Family	1	\$942.02 per Unit	\$942.02	\$942.02	
206 - 141 - 007 - 000			RUSSELL OSBORNE	3950 BLACKBERRY AVE	2	Single Family	1	\$942.02 per Unit	\$942.02	\$942.02	
206 - 141 - 008 - 000			MAHER & AIDA ZADA	3944 BLACKBERRY AVE	2	Single Family	1	\$942.02 per Unit	\$942.02	\$942.02	
206 - 141 - 009 - 000			ELIZABETH SANCHEZ	3932 BLACKBERRY AVE	2	Single Family	1	\$942.02 per Unit	\$942.02	\$942.02	
206 - 141 - 010 - 000			JUAN M GUTIERREZ	3920 BLACKBERRY AVE	2	Single Family	1	\$942.02 per Unit	\$942.02	\$942.02	
206 - 141 - 011 - 000			ASHVINDAR K SINGH	3916 BLACKBERRY AVE	2	Single Family	1	\$942.02 per Unit	\$942.02	\$942.02	
206 - 151 - 001 - 000			AMIR HOJATNIA	1325 DERBY DR	9	Single Family	1	\$940.56 per Unit	\$940.56	\$940.56	
206 - 151 - 002 - 000			SOU & MAY MOUA	1329 DERBY DR	9	Single Family	1	\$940.56 per Unit	\$940.56	\$940.56	
206 - 151 - 003 - 000			JOHN RHOADES	1335 DERBY DR	9	Single Family	1	\$940.56 per Unit	\$940.56	\$940.56	
206 - 151 - 004 - 000			JR LUIS FERNANDO GARAVITO	1337 DERBY CT	9	Single Family	1	\$940.56 per Unit	\$940.56	\$940.56	
206 - 151 - 005 - 000			YANMING & JIAN ZHEN LI	1341 DERBY CT	9	Single Family	1	\$940.56 per Unit	\$940.56	\$940.56	
206 - 151 - 006 - 000			MELISSA A MATZENBACHER	1345 DERBY CT	9	Single Family	1	\$940.56 per Unit	\$940.56	\$940.56	
206 - 151 - 007 - 000			GEORGE & MYINT JULIA CHAN	1353 DERBY CT	9	Single Family	1	\$940.56 per Unit	\$940.56	\$940.56	
206 - 151 - 008 - 000			SOTHINATHAN & KANDASAMY VIJAYATHUSHANT PANJALINGAM	1357 DERBY CT	9	Single Family	1	\$940.56 per Unit	\$940.56	\$940.56	
206 - 151 - 009 - 000			SAROJA & RADHAKRISHNAN MANGA	1361 DERBY CT	9	Single Family	1	\$940.56 per Unit	\$940.56	\$940.56	
206 - 151 - 010 - 000			ARVIND S & USHA S KUMAR	1369 DERBY CT	9	Single Family	1	\$940.56 per Unit	\$940.56	\$940.56	
206 - 151 - 011 - 000			JOSE O RODRIGUEZ JUAN	1377 DERBY CT	9	Single Family	1	\$940.56 per Unit	\$940.56	\$940.56	
206 - 151 - 012 - 000			DOMINIC M & MIE MIE CHIONG	1383 DERBY CT	9	Single Family	1	\$940.56 per Unit	\$940.56	\$940.56	
206 - 151 - 013 - 000			JEREMY M & KELLY L HENDERSON	1389 DERBY CT	9	Single Family	1	\$940.56 per Unit	\$940.56	\$940.56	
206 - 151 - 014 - 000			GEORGE & MYINT JULIE Y CHAN	1395 DERBY CT	9	Single Family	1	\$940.56 per Unit	\$940.56	\$940.56	
206 - 151 - 015 - 000			XINYU & CHENG XIA LI	1390 DERBY CT	9	Single Family	1	\$940.56 per Unit	\$940.56	\$940.56	
206 - 151 - 016 - 000			LUIS J & BAEZA MARIELA CONTRERAS	1382 DERBY CT	9	Single Family	1	\$940.56 per Unit	\$940.56	\$940.56	
206 - 151 - 017 - 000			KASHMIR KAUR & SURJIT SINGH CHAHAL	1376 DERBY CT	9	Single Family	1	\$940.56 per Unit	\$940.56	\$940.56	
206 - 151 - 018 - 000			VIJAYRAM SRI VENKATA & MUDDADA BHARGAVI MANDA	1372 DERBY CT	9	Single Family	1	\$940.56 per Unit	\$940.56	\$940.56	
206 - 151 - 019 - 000			MANGAL SINGH	1368 DERBY CT	9	Single Family	1	\$940.56 per Unit	\$940.56	\$940.56	
206 - 151 - 020 - 000			NALINI CHERVELA	1364 DERBY CT	9	Single Family	1	\$940.56 per Unit	\$940.56	\$940.56	
206 - 151 - 021 - 000			XIAOMING & WANG CHANG ZHU	1356 DERBY CT	9	Single Family	1	\$940.56 per Unit	\$940.56	\$940.56	
206 - 151 - 022 - 000			SIU KEUNG & KUM YUET HO CHOW	1352 DERBY CT	9	Single Family	1	\$940.56 per Unit	\$940.56	\$940.56	
206 - 151 - 023 - 000			KAVINDER SINGH	1340 DERBY CT	9	Single Family	1	\$940.56 per Unit	\$940.56	\$940.56	
206 - 151 - 024 - 000			WEIWEI & XU YUN SUN	1334 DERBY CT	9	Single Family	1	\$940.56 per Unit	\$940.56	\$940.56	
206 - 151 - 025 - 000			MARK & MAGNOLIA SAGMIT MENDOZA	1330 DERBY CT	9	Single Family	1	\$940.56 per Unit	\$940.56	\$940.56	
206 - 151 - 026 - 000			PROVIDENT HOMES INC	1331 RIVERSIDE CT	9	Single Family	1	\$940.56 per Unit	\$940.56	\$940.56	
206 - 151 - 027 - 000			KAJUN & CHEN XIAOQING ZHAN	1337 RIVERSIDE CT	9	Single Family	1	\$940.56 per Unit	\$940.56	\$940.56	
206 - 151 - 028 - 000			RAMAMURTHY & MAHSAMUDRAM RUPALATHA GOVINDA	1343 RIVERSIDE CT	9	Single Family	1	\$940.56 per Unit	\$940.56	\$940.56	
206 - 151 - 029 - 000			ANNIE LYNN MALAYTHONG	1349 RIVERSIDE CT	9	Single Family	1	\$940.56 per Unit	\$940.56	\$940.56	
206 - 151 - 030 - 000			FRANK RAMOS	1357 RIVERSIDE CT	9	Single Family	1	\$940.56 per Unit	\$940.56	\$940.56	
206 - 151 - 031 - 000			ARMANDO O & LILLIAN A ROSALES	1361 RIVERSIDE CT	9	Single Family	1	\$940.56 per Unit	\$940.56	\$940.56	
206 - 151 - 032 - 000			RADHAKRISHNAN & SAROJA MANGA	1369 RIVERSIDE CT	9	Single Family	1	\$940.56 per Unit	\$940.56	\$940.56	
206 - 151 - 033 - 000			YEE THAO	1377 RIVERSIDE CT	9	Single Family	1	\$940.56 per Unit	\$940.56	\$940.56	
206 - 151 - 034 - 000			VENUGOPAL R & GAYATRI ARVABHUMI	1381 RIVERSIDE CT	9	Single Family	1	\$940.56 per Unit	\$940.56	\$940.56	
206 - 151 - 035 - 000			MARIA D ARROYO	1389 RIVERSIDE CT	9	Single Family	1	\$940.56 per Unit	\$940.56	\$940.56	
206 - 151 - 036 - 000			MARIA E FLORES & HINMAN EARL FRANCIS T CAPRIZZI	1393 RIVERSIDE CT	9	Single Family	1	\$940.56 per Unit	\$940.56	\$940.56	
206 - 151 - 037 - 000			JARNAIL & KAUR KASHMIR SINGH	1396 RIVERSIDE CT	9	Single Family	1	\$940.56 per Unit	\$940.56	\$940.56	
206 - 151 - 038 - 000			MATTHEW & DANUBE CINNAMON L ZAWADZKI	1388 RIVERSIDE CT	9	Single Family	1	\$940.56 per Unit	\$940.56	\$940.56	
206 - 151 - 039 - 000			CLAY & MARILYN PESTANO	1382 RIVERSIDE CT	9	Single Family	1	\$940.56 per Unit	\$940.56	\$940.56	

City of Merced
Community Facilities District No. 2003-2 (Services)
Special Tax Levy for Fiscal Year 2020-21

Assessor's Parcel Number	Owner	Situs Address	Improvement Area	Land Use	Units	Building Square Feet	Maximum Special Tax per Unit / 1,000 Sq. Ft.	Maximum Special Tax per Parcel	Actual Special Tax per Parcel
206 - 151 - 040 - 000	NICK FOU-CHOY & MICHELLE SENG-CHIAME LAW	1376 RIVERSIDE CT	9	Single Family	1		\$940.56 per Unit	\$940.56	\$940.56
206 - 151 - 041 - 000	CHRISTIAN & PAUL ANDREWS	1366 RIVERSIDE CT	9	Single Family	1		\$940.56 per Unit	\$940.56	\$940.56
206 - 151 - 042 - 000	LOKESWARA R & SANDHYA KORLIPARA	1362 RIVERSIDE CT	9	Single Family	1		\$940.56 per Unit	\$940.56	\$940.56
206 - 151 - 043 - 000	IE WEI & WONG WAI NJOO	1358 RIVERSIDE CT	9	Single Family	1		\$940.56 per Unit	\$940.56	\$940.56
206 - 151 - 044 - 000	DOMINIC & GIOVANNA BARROSO	1350 RIVERSIDE CT	9	Single Family	1		\$940.56 per Unit	\$940.56	\$940.56
206 - 151 - 045 - 000	ROSA MINH & ZHAO JUDY AN LY	1342 RIVERSIDE CT	9	Single Family	1		\$940.56 per Unit	\$940.56	\$940.56
206 - 151 - 046 - 000	EMILIO V & ESPINOZA LUCILA ESPINOSA	1336 RIVERSIDE CT	9	Single Family	1		\$940.56 per Unit	\$940.56	\$940.56
206 - 151 - 047 - 000	MASAYUKI & YEE MABLE KE CHONG KARAHASHI	1330 RIVERSIDE CT	9	Single Family	1		\$940.56 per Unit	\$940.56	\$940.56
206 - 151 - 048 - 000	BO K & YANG PHENG XIONG	1335 DYNES ST	9	Single Family	1		\$940.56 per Unit	\$940.56	\$940.56
206 - 151 - 049 - 000	MANILO & GOMEZ ELICA H RAMIREZ	1341 DYNES ST	9	Single Family	1		\$940.56 per Unit	\$940.56	\$940.56
206 - 151 - 050 - 000	ROTHCHILD ENTERPRISES LP	1345 DYNES ST	9	Single Family	1		\$940.56 per Unit	\$940.56	\$940.56
206 - 151 - 051 - 000	MARRIETTA & ROBERT LAWRENCE BURRIS	1353 DYNES ST	9	Single Family	1		\$940.56 per Unit	\$940.56	\$940.56
206 - 151 - 052 - 000	SEAN W & GALLOWAY-DERRICK JAYNEE J DERRICK	1359 DYNES ST	9	Single Family	1		\$940.56 per Unit	\$940.56	\$940.56
206 - 151 - 053 - 000	XIAOHONG & TIAN YUAN YANG	1363 DYNES ST	9	Single Family	1		\$940.56 per Unit	\$940.56	\$940.56
206 - 151 - 054 - 000	IE WEI & WONG WAI NJOO	1371 DYNES ST	9	Single Family	1		\$940.56 per Unit	\$940.56	\$940.56
206 - 151 - 055 - 000	XIAOJIANG & YANG SHI-LONG CHENG	1375 DYNES ST	9	Single Family	1		\$940.56 per Unit	\$940.56	\$940.56
206 - 151 - 056 - 000	JUNJIE & LONG YULIN WANG	1387 DYNES ST	9	Single Family	1		\$940.56 per Unit	\$940.56	\$940.56
206 - 151 - 057 - 000	RAJAPURAM RAVINDRA KUMAR	1393 DYNES ST	9	Single Family	1		\$940.56 per Unit	\$940.56	\$940.56
206 - 151 - 058 - 000	BAOHUI & YU SU XU	1397 DYNES ST	9	Single Family	1		\$940.56 per Unit	\$940.56	\$940.56
206 - 152 - 001 - 000	HO WEI & NGUYEN GIANG TSANG	3956 ALVISO DR	9	Single Family	1		\$940.56 per Unit	\$940.56	\$940.56
206 - 152 - 002 - 000	LUE & SHIA MOUA	3950 ALVISO DR	9	Single Family	1		\$940.56 per Unit	\$940.56	\$940.56
206 - 152 - 003 - 000	DINESH & DARSHANA MURANI	3946 ALVISO DR	9	Single Family	1		\$940.56 per Unit	\$940.56	\$940.56
206 - 152 - 004 - 000	TOU MOU LEE	3942 ALVISO DR	9	Single Family	1		\$940.56 per Unit	\$940.56	\$940.56
206 - 152 - 005 - 000	MATTHEW A WALLACE	3938 ALVISO DR	9	Single Family	1		\$940.56 per Unit	\$940.56	\$940.56
206 - 152 - 006 - 000	JIANQI & YANG RONG WANG	3934 ALVISO DR	9	Single Family	1		\$940.56 per Unit	\$940.56	\$940.56
206 - 152 - 007 - 000	RAYMOND & STEPHANIE CHUNG	3930 ALVISO DR	9	Single Family	1		\$940.56 per Unit	\$940.56	\$940.56
206 - 152 - 008 - 000	FELIPE & GENOVEVA MADRIGAL	3926 ALVISO DR	9	Single Family	1		\$940.56 per Unit	\$940.56	\$940.56
206 - 152 - 009 - 000	ARTHUR R SOTO	3922 ALVISO DR	9	Single Family	1		\$940.56 per Unit	\$940.56	\$940.56
206 - 153 - 001 - 000	ANDRES SALDIVAR LOPEZ	1495 VANGUARD CT	21	Single Family	1		\$979.58 per Unit	\$979.58	\$979.58
206 - 153 - 002 - 000	ARMANDO & SALINAS DESIREE A CARRANZA	1481 VANGUARD CT	21	Single Family	1		\$979.58 per Unit	\$979.58	\$979.58
206 - 153 - 003 - 000	MICHAEL ANGEL ORTIZ	1463 VANGUARD CT	21	Single Family	1		\$979.58 per Unit	\$979.58	\$979.58
206 - 153 - 004 - 000	JASON MICHAEL & MARIBEL PEREZ	1457 VANGUARD CT	21	Single Family	1		\$979.58 per Unit	\$979.58	\$979.58
206 - 153 - 005 - 000	ANTONIO GONZALEZ	1439 VANGUARD CT	21	Single Family	1		\$979.58 per Unit	\$979.58	\$979.58
206 - 153 - 006 - 000	JOSE L TORRES & RODRIGUEZ YOLANDA VALLE MONTANEZ	1423 VANGUARD CT	21	Single Family	1		\$979.58 per Unit	\$979.58	\$979.58
206 - 153 - 007 - 000	KEITH & DORA MEDINA BRUM	1417 VANGUARD CT	21	Single Family	1		\$979.58 per Unit	\$979.58	\$979.58
206 - 153 - 008 - 000	DARRYL & CASSIE DAVIS	1410 VANGUARD CT	21	Single Family	1		\$979.58 per Unit	\$979.58	\$979.58
206 - 153 - 009 - 000	CITY OF MERCED		21	Exempt			\$0.00	\$0.00	\$0.00
206 - 153 - 010 - 000	ROBERT L & KILLIAN-SMITH MARY D SMITH	1428 VANGUARD CT	21	Single Family	1		\$979.58 per Unit	\$979.58	\$979.58
206 - 153 - 011 - 000	FARISSA AZARCHEHR	1442 VANGUARD CT	21	Single Family	1		\$979.58 per Unit	\$979.58	\$979.58
206 - 153 - 012 - 000	FERNANDO & ALFREDINA CARAPINHA	1458 VANGUARD CT	21	Single Family	1		\$979.58 per Unit	\$979.58	\$979.58
206 - 153 - 013 - 000	ENRIQUE CERVANTES	1464 VANGUARD CT	21	Single Family	1		\$979.58 per Unit	\$979.58	\$979.58
206 - 153 - 014 - 000	SURJEET KAUR & AMRITPAL SINGH GREWAL	1482 VANGUARD CT	21	Single Family	1		\$979.58 per Unit	\$979.58	\$979.58
206 - 153 - 015 - 000	STONEFIELD HOME INC	1496 VANGUARD CT	21	Single Family	1		\$979.58 per Unit	\$979.58	\$979.58
206 - 153 - 016 - 000	BEE & HER LOU LEE	1497 WOODBURY CT	21	Single Family	1		\$979.58 per Unit	\$979.58	\$979.58
206 - 153 - 017 - 000	REYNALDO TOBIAS	1489 WOODBURY CT	21	Single Family	1		\$979.58 per Unit	\$979.58	\$979.58
206 - 153 - 018 - 000	JOSE I & NOHORA I VARGAS	1483 WOODBURY CT	21	Single Family	1		\$979.58 per Unit	\$979.58	\$979.58
206 - 153 - 019 - 000	STONEFIELD HOME INC	1475 WOODBURY CT	21	Single Family	1		\$979.58 per Unit	\$979.58	\$979.58
206 - 153 - 020 - 000	MARLO LEWIS	1469 WOODBURY CT	21	Single Family	1		\$979.58 per Unit	\$979.58	\$979.58

City of Merced
Community Facilities District No. 2003-2 (Services)
Special Tax Levy for Fiscal Year 2020-21

Assessor's Parcel Number	Owner	Situs Address	Improvement Area	Land Use	Units	Building Square Feet	Maximum Special Tax per Unit / 1,000 Sq. Ft.	Maximum Special Tax per Parcel	Actual Special Tax per Parcel
206 - 153 - 021 - 000	LORENA ESPARZA SANCHEZ	1453 WOODBURY CT	21	Single Family	1		\$979.58 per Unit	\$979.58	\$979.58
206 - 153 - 022 - 000	KENNETH ANTHONY & MARIBEL PERCIVAL	1443 WOODBURY CT	21	Single Family	1		\$979.58 per Unit	\$979.58	\$979.58
206 - 153 - 023 - 000	PAUL A & MOFFETT MICHELLE TAKHAR	1439 WOODBURY CT	21	Single Family	1		\$979.58 per Unit	\$979.58	\$979.58
206 - 153 - 024 - 000	DANNY E & CAROL J HAMPTON	1431 WOODBURY CT	21	Single Family	1		\$979.58 per Unit	\$979.58	\$979.58
206 - 153 - 025 - 000	MARK JENKINS	1427 WOODBURY CT	21	Single Family	1		\$979.58 per Unit	\$979.58	\$979.58
206 - 153 - 026 - 000	MAGDALENA PEREZ	1411 WOODBURY CT	21	Single Family	1		\$979.58 per Unit	\$979.58	\$979.58
206 - 153 - 027 - 000	HUY N DAO	1403 WOODBURY CT	21	Single Family	1		\$979.58 per Unit	\$979.58	\$979.58
206 - 153 - 028 - 000	JENNIFER JONES	1408 WOODBURY CT	21	Single Family	1		\$979.58 per Unit	\$979.58	\$979.58
206 - 153 - 029 - 000	GUO WEI ZHU	1416 WOODBURY CT	21	Single Family	1		\$979.58 per Unit	\$979.58	\$979.58
206 - 153 - 030 - 000	DEBORAH A JOHNSON	1422 WOODBURY CT	21	Single Family	1		\$979.58 per Unit	\$979.58	\$979.58
206 - 153 - 031 - 000	JENNIFER LEE VIRGO HENMI	1434 WOODBURY CT	21	Single Family	1		\$979.58 per Unit	\$979.58	\$979.58
206 - 153 - 032 - 000	DAVID ISRAEL DUPART	1440 WOODBURY CT	21	Single Family	1		\$979.58 per Unit	\$979.58	\$979.58
206 - 153 - 033 - 000	STONEFIELD HOME INC	1452 WOODBURY CT	21	Single Family	1		\$979.58 per Unit	\$979.58	\$979.58
206 - 153 - 034 - 000	MIGUEL & JEANIE LAVIZZI	1458 WOODBURY CT	21	Single Family	1		\$979.58 per Unit	\$979.58	\$979.58
206 - 153 - 035 - 000	NELLIE R MAESTRE	1464 WOODBURY CT	21	Single Family	1		\$979.58 per Unit	\$979.58	\$979.58
206 - 153 - 036 - 000	GLENNA PAIGE	1470 WOODBURY CT	21	Single Family	1		\$979.58 per Unit	\$979.58	\$979.58
206 - 153 - 037 - 000	LEONARDO D SOTO & RODRIGUEZ EYMI SOTO DUARTE	1478 WOODBURY CT	21	Single Family	1		\$979.58 per Unit	\$979.58	\$979.58
206 - 153 - 038 - 000	CHRISTINA & KENNETH SHAW	1484 WOODBURY CT	21	Single Family	1		\$979.58 per Unit	\$979.58	\$979.58
206 - 153 - 039 - 000	MICHAEL AARON & BERNADETTE ROSE VENEGAS	1490 WOODBURY CT	21	Single Family	1		\$979.58 per Unit	\$979.58	\$979.58
206 - 153 - 040 - 000	ROBERT H GILL	1495 DYNES ST	21	Single Family	1		\$979.58 per Unit	\$979.58	\$979.58
206 - 153 - 041 - 000	STONEFIELD HOME INC	1485 DYNES ST	21	Single Family	1		\$979.58 per Unit	\$979.58	\$979.58
206 - 153 - 042 - 000	RONALD & LOUISE JANSEN	1477 DYNES ST	21	Single Family	1		\$979.58 per Unit	\$979.58	\$979.58
206 - 153 - 043 - 000	STONEFIELD HOME INC	1463 DYNES ST	21	Single Family	1		\$979.58 per Unit	\$979.58	\$979.58
206 - 153 - 044 - 000	STONEFIELD HOME INC	1457 DYNES ST	21	Single Family	1		\$979.58 per Unit	\$979.58	\$979.58
206 - 153 - 045 - 000	JUAN DEDIOS & CHRISTINA GONZALEZ NAVA	1451 DYNES ST	21	Single Family	1		\$979.58 per Unit	\$979.58	\$979.58
206 - 153 - 046 - 000	STONEFIELD HOME INC	1445 DYNES ST	21	Single Family	1		\$979.58 per Unit	\$979.58	\$979.58
206 - 153 - 047 - 000	YOSSWADEE NELSON	1437 DYNES ST	21	Single Family	1		\$979.58 per Unit	\$979.58	\$979.58
206 - 153 - 048 - 000	STONEFIELD HOME INC	1429 DYNES ST	21	Single Family	1		\$979.58 per Unit	\$979.58	\$979.58
206 - 153 - 049 - 000	JENNIFER ISHO	1421 DYNES ST	21	Single Family	1		\$979.58 per Unit	\$979.58	\$979.58
206 - 153 - 050 - 000	STONEFIELD HOME INC	1417 DYNES ST	21	Single Family	1		\$979.58 per Unit	\$979.58	\$979.58
206 - 153 - 051 - 000	STONEFIELD HOME INC	1409 DYNES ST	21	Single Family	1		\$979.58 per Unit	\$979.58	\$979.58
206 - 161 - 001 - 000	STEPHEN J RUSSELL	1396 DYNES ST	9	Single Family	1		\$940.56 per Unit	\$940.56	\$940.56
206 - 161 - 002 - 000	KAM YUEN & ANNE LAI YING CHEUNG	1392 DYNES ST	9	Single Family	1		\$940.56 per Unit	\$940.56	\$940.56
206 - 161 - 003 - 000	PALLAVI P SHAH	1386 DYNES ST	9	Single Family	1		\$940.56 per Unit	\$940.56	\$940.56
206 - 161 - 004 - 000	RAVI CHANDRA & PADMA NUKALA	1378 DYNES ST	9	Single Family	1		\$940.56 per Unit	\$940.56	\$940.56
206 - 161 - 005 - 000	MIGUEL RODRIGUEZ & CEJA MARIA DEJESUS CISNEROS	1370 DYNES ST	9	Single Family	1		\$940.56 per Unit	\$940.56	\$940.56
206 - 161 - 006 - 000	OLIVIA & SEAN LYNCH	1362 DYNES ST	9	Single Family	1		\$940.56 per Unit	\$940.56	\$940.56
206 - 161 - 007 - 000	GOPALKRISHNA & SUJATHA BHAT	1358 DYNES ST	9	Single Family	1		\$940.56 per Unit	\$940.56	\$940.56
206 - 161 - 008 - 000	SUBHASH S & SUNAINA SHASTRI	1350 DYNES ST	9	Single Family	1		\$940.56 per Unit	\$940.56	\$940.56
206 - 161 - 009 - 000	SALINA SHUK YAN VEERMAN	1344 DYNES ST	9	Single Family	1		\$940.56 per Unit	\$940.56	\$940.56
206 - 161 - 010 - 000	WILLIE M & KRISTINA D STEVERSON	1336 DYNES ST	9	Single Family	1		\$940.56 per Unit	\$940.56	\$940.56
206 - 161 - 011 - 000	KIMBERLY NAUSIN	1330 DYNES ST	9	Single Family	1		\$940.56 per Unit	\$940.56	\$940.56
206 - 161 - 012 - 000	JOHN A MARTIN	1331 BAXTER CT	9	Single Family	1		\$940.56 per Unit	\$940.56	\$940.56
206 - 161 - 013 - 000	JUSTIN E & NICHOLE COLLINS	1339 BAXTER CT	9	Single Family	1		\$940.56 per Unit	\$940.56	\$940.56
206 - 161 - 014 - 000	ROSALINA GALANG MARQUEZ	1343 BAXTER CT	9	Single Family	1		\$940.56 per Unit	\$940.56	\$940.56
206 - 161 - 015 - 000	WEI & YIDA SHEN LU	1347 BAXTER CT	9	Single Family	1		\$940.56 per Unit	\$940.56	\$940.56
206 - 161 - 016 - 000	IE WEI & WONG WAI NJOO	1353 BAXTER CT	9	Single Family	1		\$940.56 per Unit	\$940.56	\$940.56
206 - 161 - 017 - 000	BACHITAR & DOLA SUNEE L SINGH	1359 BAXTER CT	9	Single Family	1		\$940.56 per Unit	\$940.56	\$940.56

City of Merced
Community Facilities District No. 2003-2 (Services)
Special Tax Levy for Fiscal Year 2020-21

Assessor's Parcel Number	Owner	Situs Address	Improvement Area	Land Use	Units	Building Square Feet	Maximum Special Tax per Unit / 1,000 Sq. Ft.	Maximum Special Tax per Parcel	Actual Special Tax per Parcel
206 - 161 - 018 - 000	DOUGLAS S & CHRISTINE M DINGELDEIN	1365 BAXTER CT	9	Single Family	1		\$940.56 per Unit	\$940.56	\$940.56
206 - 161 - 019 - 000	LULETTE & CRUZ RONNEL MERCADO	1371 BAXTER CT	9	Single Family	1		\$940.56 per Unit	\$940.56	\$940.56
206 - 161 - 020 - 000	VAHID ESKANDARI	1383 BAXTER CT	9	Single Family	1		\$940.56 per Unit	\$940.56	\$940.56
206 - 161 - 021 - 000	DAKOTA PANTHER	1389 BAXTER CT	9	Single Family	1		\$940.56 per Unit	\$940.56	\$940.56
206 - 161 - 022 - 000	BAOHUI & YU SU XU	1397 BAXTER CT	9	Single Family	1		\$940.56 per Unit	\$940.56	\$940.56
206 - 161 - 023 - 000	AURORA Q SEMBRANA-MARQUEZ MARIA	1392 BAXTER CT	9	Single Family	1		\$940.56 per Unit	\$940.56	\$940.56
206 - 161 - 024 - 000	TERRIE L & MICHAEL D HALEY	1384 BAXTER CT	9	Single Family	1		\$940.56 per Unit	\$940.56	\$940.56
206 - 161 - 025 - 000	JIELIN & HOU JING LI	1378 BAXTER CT	9	Single Family	1		\$940.56 per Unit	\$940.56	\$940.56
206 - 161 - 026 - 000	JINQLIH & CHU JIA-WEN SANG	1374 BAXTER CT	9	Single Family	1		\$940.56 per Unit	\$940.56	\$940.56
206 - 161 - 027 - 000	RICARDO S & HILDA M LOPEZ	1368 BAXTER CT	9	Single Family	1		\$940.56 per Unit	\$940.56	\$940.56
206 - 161 - 028 - 000	ROSAURA BARRAGAN	1362 BAXTER CT	9	Single Family	1		\$940.56 per Unit	\$940.56	\$940.56
206 - 161 - 029 - 000	CATHERINE ANN & MAURICIO TORRES	1356 BAXTER CT	9	Single Family	1		\$940.56 per Unit	\$940.56	\$940.56
206 - 161 - 030 - 000	FABIAN C CANO	1352 BAXTER CT	9	Single Family	1		\$940.56 per Unit	\$940.56	\$940.56
206 - 161 - 031 - 000	PHILLIP A ARAMBURU	1346 BAXTER CT	9	Single Family	1		\$940.56 per Unit	\$940.56	\$940.56
206 - 161 - 032 - 000	VIOLETA G MARQUEZ	1340 BAXTER CT	9	Single Family	1		\$940.56 per Unit	\$940.56	\$940.56
206 - 161 - 033 - 000	EARL S & BERNARD-EVANS ANGELA M EVANS	1334 BAXTER CT	9	Single Family	1		\$940.56 per Unit	\$940.56	\$940.56
206 - 161 - 034 - 000	NITIN KUMAR	1333 IRVINE CT	9	Single Family	1		\$940.56 per Unit	\$940.56	\$940.56
206 - 161 - 035 - 000	ALEXANDREA WHITE	1339 IRVINE CT	9	Single Family	1		\$940.56 per Unit	\$940.56	\$940.56
206 - 161 - 036 - 000	YRIS QUINTANA	1345 IRVINE CT	9	Single Family	1		\$940.56 per Unit	\$940.56	\$940.56
206 - 161 - 037 - 000	MAYCOL A & GUERRA ANALISE M FERNANDEZ	1351 IRVINE CT	9	Single Family	1		\$940.56 per Unit	\$940.56	\$940.56
206 - 161 - 038 - 000	VIRENDER SINGH & NEETA YADAV	1359 IRVINE CT	9	Single Family	1		\$940.56 per Unit	\$940.56	\$940.56
206 - 161 - 039 - 000	SPIRIDOULA KANTZARI	1367 IRVINE CT	9	Single Family	1		\$940.56 per Unit	\$940.56	\$940.56
206 - 161 - 040 - 000	SAGAR KISHAN KUMAR	1373 IRVINE CT	9	Single Family	1		\$940.56 per Unit	\$940.56	\$940.56
206 - 161 - 041 - 000	VIVEK K & SUBRAMANYA KRUTHI JALAHALLI	1377 IRVINE CT	9	Single Family	1		\$940.56 per Unit	\$940.56	\$940.56
206 - 161 - 042 - 000	BECKY MARIE MOORE	1381 IRVINE CT	9	Single Family	1		\$940.56 per Unit	\$940.56	\$940.56
206 - 161 - 043 - 000	JEREMIAS MARQUES & REBECCA SOUZ CARDOSO	1385 IRVINE CT	9	Single Family	1		\$940.56 per Unit	\$940.56	\$940.56
206 - 161 - 044 - 000	AURORA Q SEMBRANA-MARQUEZ MARIA	1391 IRVINE CT	9	Single Family	1		\$940.56 per Unit	\$940.56	\$940.56
206 - 161 - 045 - 000	RUBEN L & STELLA LOPEZ GUZMAN	1398 IRVINE CT	9	Single Family	1		\$940.56 per Unit	\$940.56	\$940.56
206 - 161 - 046 - 000	JOE H SANTOS	1386 IRVINE CT	9	Single Family	1		\$940.56 per Unit	\$940.56	\$940.56
206 - 161 - 047 - 000	CARLOS RENTERIA	1382 IRVINE CT	9	Single Family	1		\$940.56 per Unit	\$940.56	\$940.56
206 - 161 - 048 - 000	ROGELIO A HERRERA	1378 IRVINE CT	9	Single Family	1		\$940.56 per Unit	\$940.56	\$940.56
206 - 161 - 049 - 000	JESSICA ELIZABETH PEEL	1370 IRVINE CT	9	Single Family	1		\$940.56 per Unit	\$940.56	\$940.56
206 - 161 - 050 - 000	JOHN H & BRIDGET F LANE	1364 IRVINE CT	9	Single Family	1		\$940.56 per Unit	\$940.56	\$940.56
206 - 161 - 051 - 000	CELESTINO & WILMA LUCIA SILVA	1356 IRVINE CT	9	Single Family	1		\$940.56 per Unit	\$940.56	\$940.56
206 - 161 - 052 - 000	PATRICK MYHRE	1348 IRVINE CT	9	Single Family	1		\$940.56 per Unit	\$940.56	\$940.56
206 - 161 - 053 - 000	THAKORLAL & KALAVATI PATEL	1342 IRVINE CT	9	Single Family	1		\$940.56 per Unit	\$940.56	\$940.56
206 - 161 - 054 - 000	SEBASTIAN P & BRAGANCA ROSANGELA SEQUEIRA	1336 IRVINE CT	9	Single Family	1		\$940.56 per Unit	\$940.56	\$940.56
206 - 162 - 001 - 000	PAMILA P VANG	3918 ALVISO DR	9	Single Family	1		\$940.56 per Unit	\$940.56	\$940.56
206 - 162 - 002 - 000	ARTHUR P YABES	3914 ALVISO DR	9	Single Family	1		\$940.56 per Unit	\$940.56	\$940.56
206 - 162 - 003 - 000	HON MING & SIU K CHAN	3910 ALVISO DR	9	Single Family	1		\$940.56 per Unit	\$940.56	\$940.56
206 - 162 - 004 - 000	PHENG ONG	3908 ALVISO DR	9	Single Family	1		\$940.56 per Unit	\$940.56	\$940.56
206 - 162 - 005 - 000	JEREMY & EDGAR SY	3904 ALVISO DR	9	Single Family	1		\$940.56 per Unit	\$940.56	\$940.56
206 - 163 - 001 - 000	KHOI ANH & TRUONG THU PHUOC ANH TRAN	3828 ALVISO DR	9	Single Family	1		\$940.56 per Unit	\$940.56	\$940.56
206 - 163 - 002 - 000	THEODORE JOSEPH ALMARAZ	3824 ALVISO DR	9	Single Family	1		\$940.56 per Unit	\$940.56	\$940.56
206 - 163 - 003 - 000	BEATRIZ A BARAJAS	3820 ALVISO DR	9	Single Family	1		\$940.56 per Unit	\$940.56	\$940.56
206 - 163 - 004 - 000	LEONARDO GUADALUPE MORENO	3816 ALVISO DR	9	Single Family	1		\$940.56 per Unit	\$940.56	\$940.56
206 - 163 - 005 - 000	ALFONSO A & JOSIANE R GARCIA	3812 ALVISO DR	9	Single Family	1		\$940.56 per Unit	\$940.56	\$940.56
206 - 164 - 001 - 000	OSCAR MENDIETA	1404 DYNES ST	21	Single Family	1		\$979.58 per Unit	\$979.58	\$979.58

City of Merced
Community Facilities District No. 2003-2 (Services)
Special Tax Levy for Fiscal Year 2020-21

Assessor's Parcel Number	Owner	Situs Address	Improvement Area	Land Use	Units	Building Square Feet	Maximum Special Tax per Unit / 1,000 Sq. Ft.	Maximum Special Tax per Parcel	Actual Special Tax per Parcel
206 - 164 - 002 - 000	VERNON R DAVIDSON	1410 DYNES ST	21	Single Family	1		\$979.58 per Unit	\$979.58	\$979.58
206 - 164 - 003 - 000	RONALD K JOHNSON	1428 DYNES ST	21	Single Family	1		\$979.58 per Unit	\$979.58	\$979.58
206 - 164 - 004 - 000	BILLY & BARBARA GATLIN	1436 DYNES ST	21	Single Family	1		\$979.58 per Unit	\$979.58	\$979.58
206 - 164 - 005 - 000	SHIRISHBHAI B & MADHUBEN S PATEL	1442 DYNES ST	21	Single Family	1		\$979.58 per Unit	\$979.58	\$979.58
206 - 164 - 006 - 000	CURTIS & KAITLIN PASMA	1450 DYNES ST	21	Single Family	1		\$979.58 per Unit	\$979.58	\$979.58
206 - 164 - 007 - 000	JOHN G BLISS JR	1458 DYNES ST	21	Single Family	1		\$979.58 per Unit	\$979.58	\$979.58
206 - 164 - 008 - 000	ESMERALDA & GUADALUPE MOYA SALDANA	1462 DYNES ST	21	Single Family	1		\$979.58 per Unit	\$979.58	\$979.58
206 - 164 - 009 - 000	MARIO ROMAN & ROMAN JANEDA ELENA COVARRUBIAS	1470 DYNES ST	21	Single Family	1		\$979.58 per Unit	\$979.58	\$979.58
206 - 164 - 010 - 000	CRISTIAN JOEL & JOSEFINA TORO	1476 DYNES ST	21	Single Family	1		\$979.58 per Unit	\$979.58	\$979.58
206 - 164 - 011 - 000	CRAIG MARTIN VALERA	1482 DYNES ST	21	Single Family	1		\$979.58 per Unit	\$979.58	\$979.58
206 - 164 - 012 - 000	SHENG & MOUANG H LEE	1496 DYNES ST	21	Single Family	1		\$979.58 per Unit	\$979.58	\$979.58
206 - 164 - 013 - 000	TYLER SCOTT & HEYER CHRISTINE ANNE MCCANNON	1493 ANTIOCH CT	21	Single Family	1		\$979.58 per Unit	\$979.58	\$979.58
206 - 164 - 014 - 000	ANTONIO J & CHAI CORREIA	1487 ANTIOCH CT	21	Single Family	1		\$979.58 per Unit	\$979.58	\$979.58
206 - 164 - 015 - 000	RAFAEL & VALENCIA MARIA BARRON	1483 ANTIOCH CT	21	Single Family	1		\$979.58 per Unit	\$979.58	\$979.58
206 - 164 - 016 - 000	DIANE MARIE BAIR	1479 ANTIOCH CT	21	Single Family	1		\$979.58 per Unit	\$979.58	\$979.58
206 - 164 - 017 - 000	SHIRISHBHAI B & MADHUBEN S PATEL	1471 ANTIOCH CT	21	Single Family	1		\$979.58 per Unit	\$979.58	\$979.58
206 - 164 - 018 - 000	BARBARA L SHOEMAKER	1465 ANTIOCH CT	21	Single Family	1		\$979.58 per Unit	\$979.58	\$979.58
206 - 164 - 019 - 000	JONATHAN & RAMIREZ ISAI PERAL	1453 ANTIOCH CT	21	Single Family	1		\$979.58 per Unit	\$979.58	\$979.58
206 - 164 - 020 - 000	TU TRONG & TRUONG JULIE NO NGUYEN	1441 ANTIOCH CT	21	Single Family	1		\$979.58 per Unit	\$979.58	\$979.58
206 - 164 - 021 - 000	JOSE M & NEREIDA C PIMENTEL	1435 ANTIOCH CT	21	Single Family	1		\$979.58 per Unit	\$979.58	\$979.58
206 - 164 - 022 - 000	BENNY BANKHEAD	1423 ANTIOCH CT	21	Single Family	1		\$979.58 per Unit	\$979.58	\$979.58
206 - 164 - 023 - 000	ISABELLE & ROBERT JAMES RODRIGUEZ	1419 ANTIOCH CT	21	Single Family	1		\$979.58 per Unit	\$979.58	\$979.58
206 - 164 - 024 - 000	WANDA GLASER	1407 ANTIOCH CT	21	Single Family	1		\$979.58 per Unit	\$979.58	\$979.58
206 - 164 - 025 - 000	WILLIAM & REBECCA CARROLL	1406 ANTIOCH CT	21	Single Family	1		\$979.58 per Unit	\$979.58	\$979.58
206 - 164 - 026 - 000	JOSE L & ANUNCIACION A JOAQUIN	1412 ANTIOCH CT	21	Single Family	1		\$979.58 per Unit	\$979.58	\$979.58
206 - 164 - 027 - 000	JULIO CESAR & MARIA ELIZABETH GUZMAN	1420 ANTIOCH CT	21	Single Family	1		\$979.58 per Unit	\$979.58	\$979.58
206 - 164 - 028 - 000	RAJASHEKAR REDDY & ADUMA PRASHANTI MORAMGANTI	1428 ANTIOCH CT	21	Single Family	1		\$979.58 per Unit	\$979.58	\$979.58
206 - 164 - 029 - 000	RANDY JIH-SHYR & SUSAN SHU-HUA LEE	1436 ANTIOCH CT	21	Single Family	1		\$979.58 per Unit	\$979.58	\$979.58
206 - 164 - 030 - 000	MARLENE KNIPP	1444 ANTIOCH CT	21	Single Family	1		\$979.58 per Unit	\$979.58	\$979.58
206 - 164 - 031 - 000	AURORA SEGURA AVALOS	1456 ANTIOCH CT	21	Single Family	1		\$979.58 per Unit	\$979.58	\$979.58
206 - 164 - 032 - 000	MOISES SILVA & MANJARREZ LUZ STEPHANIE SA QUINTERO	1462 ANTIOCH CT	21	Single Family	1		\$979.58 per Unit	\$979.58	\$979.58
206 - 164 - 033 - 000	SEAN R & JILL L WHITTEMORE	1468 ANTIOCH CT	21	Single Family	1		\$979.58 per Unit	\$979.58	\$979.58
206 - 164 - 034 - 000	RONALD M & BETTY B CORNACCHINI	1474 ANTIOCH CT	21	Single Family	1		\$979.58 per Unit	\$979.58	\$979.58
206 - 164 - 035 - 000	RICHARD C BAYNE	1480 ANTIOCH CT	21	Single Family	1		\$979.58 per Unit	\$979.58	\$979.58
206 - 164 - 036 - 000	SAM Y & BECKY T XIONG	1492 ANTIOCH CT	21	Single Family	1		\$979.58 per Unit	\$979.58	\$979.58
206 - 164 - 037 - 000	JOHN W & TANYA R CARROLL	1491 LA SIERRA ST	21	Single Family	1		\$979.58 per Unit	\$979.58	\$979.58
206 - 164 - 038 - 000	BENQUAN & ZHANG YIHONG YU	1481 LA SIERRA ST	21	Single Family	1		\$979.58 per Unit	\$979.58	\$979.58
206 - 164 - 039 - 000	SOR & ALEX VANG	1473 LA SIERRA ST	21	Single Family	1		\$979.58 per Unit	\$979.58	\$979.58
206 - 164 - 040 - 000	FREDERICK M AQUITANIA	1465 LA SIERRA ST	21	Single Family	1		\$979.58 per Unit	\$979.58	\$979.58
206 - 164 - 041 - 000	ANGELINA & MOJICA-SCROGGINS ANDREW JAURIQUE	1461 LA SIERRA ST	21	Single Family	1		\$979.58 per Unit	\$979.58	\$979.58
206 - 164 - 042 - 000	JONATHAN ALFREDO GARACHE	1453 LA SIERRA ST	21	Single Family	1		\$979.58 per Unit	\$979.58	\$979.58
206 - 164 - 043 - 000	CHANDRASHEKHAR BABARAO & SWATI CHANDRASHEKHAR WAGH	1447 LA SIERRA ST	21	Single Family	1		\$979.58 per Unit	\$979.58	\$979.58
206 - 164 - 044 - 000	TYSON BRADLEY & WELLS THOMAS FRANK BEAUNE	1431 LA SIERRA ST	21	Single Family	1		\$979.58 per Unit	\$979.58	\$979.58
206 - 164 - 045 - 000	AGUSTIN & CRISTINA CONTRERAS	1425 LA SIERRA ST	21	Single Family	1		\$979.58 per Unit	\$979.58	\$979.58
206 - 164 - 046 - 000	LILIANA PULIDO	1417 LA SIERRA ST	21	Single Family	1		\$979.58 per Unit	\$979.58	\$979.58
206 - 164 - 047 - 000	GLAFIRA VALENCIA	1411 LA SIERRA ST	21	Single Family	1		\$979.58 per Unit	\$979.58	\$979.58
206 - 164 - 048 - 000	ANNIE LEE & WRIGHT CHARLOTTE RENEE CHATMAN	1405 LA SIERRA ST	21	Single Family	1		\$979.58 per Unit	\$979.58	\$979.58
206 - 165 - 001 - 000	RAJARAM & GODAVARTY SUNITHA KANAGALA	1488 LA SIERRA ST	21	Single Family	1		\$979.58 per Unit	\$979.58	\$979.58

City of Merced
Community Facilities District No. 2003-2 (Services)
Special Tax Levy for Fiscal Year 2020-21

Assessor's Parcel Number	Owner	Situs Address	Improvement Area	Land Use	Units	Building Square Feet	Maximum Special Tax per Unit / 1,000 Sq. Ft.	Maximum Special Tax per Parcel	Actual Special Tax per Parcel
206 - 165 - 002 - 000	DREW A FERRELL	1478 LA SIERRA ST	21	Single Family	1		\$979.58 per Unit	\$979.58	\$979.58
206 - 165 - 003 - 000	VELIA MELISSA SEGURA	1470 LA SIERRA ST	21	Single Family	1		\$979.58 per Unit	\$979.58	\$979.58
206 - 165 - 004 - 000	ANEEL K & SOWJANYA CHOPPA	1466 LA SIERRA ST	21	Single Family	1		\$979.58 per Unit	\$979.58	\$979.58
206 - 165 - 005 - 000	THOMAS W & JESSICA E HISER	1456 LA SIERRA ST	21	Single Family	1		\$979.58 per Unit	\$979.58	\$979.58
206 - 165 - 006 - 000	ALEJANDRA FELIX	1450 LA SIERRA ST	21	Single Family	1		\$979.58 per Unit	\$979.58	\$979.58
206 - 165 - 007 - 000	ALEJANDRO & MARIA VERONICA LUA	1446 LA SIERRA ST	21	Single Family	1		\$979.58 per Unit	\$979.58	\$979.58
206 - 165 - 008 - 000	ERICA MCAFFEE	1438 LA SIERRA ST	21	Single Family	1		\$979.58 per Unit	\$979.58	\$979.58
206 - 165 - 009 - 000	BOBBY HAMILTON	1432 LA SIERRA ST	21	Single Family	1		\$979.58 per Unit	\$979.58	\$979.58
206 - 165 - 010 - 000	SHAWN E & TAMMY L MCNECE	1426 LA SIERRA ST	21	Single Family	1		\$979.58 per Unit	\$979.58	\$979.58
206 - 165 - 011 - 000	JESUS R & GRICEL MANRIQUEZ	1410 LA SIERRA ST	21	Single Family	1		\$979.58 per Unit	\$979.58	\$979.58
206 - 165 - 012 - 000	MELISSA LEE	1402 LA SIERRA ST	21	Single Family	1		\$979.58 per Unit	\$979.58	\$979.58
206 - 171 - 001 - 000	SOHAN & MANDEEP SAMRAN	1395 HUNTINGTON DR	15	Undeveloped			\$0.00	\$0.00	\$0.00
206 - 171 - 002 - 000	MADHU & TANGELLA VIJAYA KRIS	1389 HUNTINGTON DR	15	Single Family	1		\$923.00 per Unit	\$923.00	\$923.00
206 - 171 - 003 - 000	PAUL & KATHY VAN	1383 HUNTINGTON DR	15	Undeveloped			\$0.00	\$0.00	\$0.00
206 - 171 - 004 - 000	PAUL & KATHY VAN	1379 HUNTINGTON DR	15	Undeveloped			\$0.00	\$0.00	\$0.00
206 - 171 - 005 - 000	PAUL & KATHY VAN	1375 HUNTINGTON DR	15	Undeveloped			\$0.00	\$0.00	\$0.00
206 - 171 - 006 - 000	PAUL & KATHY VAN	1371 HUNTINGTON DR	15	Undeveloped			\$0.00	\$0.00	\$0.00
206 - 171 - 007 - 000	PAUL & KATHY VAN	1367 HUNTINGTON DR	15	Undeveloped			\$0.00	\$0.00	\$0.00
206 - 171 - 008 - 000	PAUL & KATHY VAN	1363 HUNTINGTON DR	15	Undeveloped			\$0.00	\$0.00	\$0.00
206 - 171 - 009 - 000	PAUL & KATHY VAN	1359 HUNTINGTON DR	15	Undeveloped			\$0.00	\$0.00	\$0.00
206 - 171 - 010 - 000	PAUL & KATHY VAN	1355 HUNTINGTON DR	15	Undeveloped			\$0.00	\$0.00	\$0.00
206 - 171 - 011 - 000	PAUL & KATHY VAN	1351 HUNTINGTON DR	15	Undeveloped			\$0.00	\$0.00	\$0.00
206 - 171 - 012 - 000	PAUL & KATHY VAN	1345 HUNTINGTON DR	15	Undeveloped			\$0.00	\$0.00	\$0.00
206 - 171 - 013 - 000	PAUL & KATHY VAN	1339 HUNTINGTON DR	15	Undeveloped			\$0.00	\$0.00	\$0.00
206 - 171 - 014 - 000	PAUL & KATHY VAN	1333 HUNTINGTON DR	15	Undeveloped			\$0.00	\$0.00	\$0.00
206 - 171 - 015 - 000	PAUL & KATHY VAN	1329 HUNTINGTON DR	15	Undeveloped			\$0.00	\$0.00	\$0.00
206 - 171 - 016 - 000	PAUL & KATHY VAN	1321 HUNTINGTON DR	15	Undeveloped			\$0.00	\$0.00	\$0.00
206 - 171 - 017 - 000	PAUL & KATHY VAN	1315 HUNTINGTON DR	15	Undeveloped			\$0.00	\$0.00	\$0.00
206 - 171 - 018 - 000	PAUL & KATHY VAN	1307 HUNTINGTON DR	15	Undeveloped			\$0.00	\$0.00	\$0.00
206 - 171 - 019 - 000	SOHAN & MANDEEP SAMRAN	3694 SAN ONOFRE AVE	15	Undeveloped			\$0.00	\$0.00	\$0.00
206 - 171 - 020 - 000	PAUL & KATHY VAN	3682 SAN ONOFRE AVE	15	Undeveloped			\$0.00	\$0.00	\$0.00
206 - 171 - 021 - 000	PAUL & KATHY VAN	3676 SAN ONOFRE AVE	15	Undeveloped			\$0.00	\$0.00	\$0.00
206 - 171 - 022 - 000	SOHAN & MANDEEP SAMRAN	3664 SAN ONOFRE AVE	15	Undeveloped			\$0.00	\$0.00	\$0.00
206 - 172 - 001 - 000	CHI WING & SABRINA MO SUNG	1390 HUNTINGTON DR	15	Single Family	1		\$923.00 per Unit	\$923.00	\$923.00
206 - 172 - 002 - 000	EN-GUANG ABRAHAM TENG	1384 HUNTINGTON DR	15	Single Family	1		\$923.00 per Unit	\$923.00	\$923.00
206 - 172 - 003 - 000	PARAMJIT K & SINGH SUKHA THIND	1376 HUNTINGTON DR	15	Single Family	1		\$923.00 per Unit	\$923.00	\$923.00
206 - 172 - 004 - 000	CARL D BROWN	1368 HUNTINGTON DR	15	Single Family	1		\$923.00 per Unit	\$923.00	\$923.00
206 - 172 - 005 - 000	MAURO G & DONNA I CARVAJAL	1360 HUNTINGTON DR	15	Single Family	1		\$923.00 per Unit	\$923.00	\$923.00
206 - 172 - 006 - 000	AUDREY L BRYANT	1354 HUNTINGTON DR	15	Single Family	1		\$923.00 per Unit	\$923.00	\$923.00
206 - 172 - 007 - 000	TEH-SHANG LU	1351 RINCON DR	15	Single Family	1		\$923.00 per Unit	\$923.00	\$923.00
206 - 172 - 008 - 000	RAJAPURAM RAVINDRA & NIRMALA KUMAR	1359 RINCON DR	15	Single Family	1		\$923.00 per Unit	\$923.00	\$923.00
206 - 172 - 009 - 000	MAJID ESKANDARI	1367 RINCON DR	15	Single Family	1		\$923.00 per Unit	\$923.00	\$923.00
206 - 172 - 010 - 000	JONATHAN T & SANDRA P AIROLA	1373 RINCON DR	15	Single Family	1		\$923.00 per Unit	\$923.00	\$923.00
206 - 172 - 011 - 000	JIMMY C & CHEANG JUIMEI JENNY WU	1387 RINCON DR	15	Single Family	1		\$923.00 per Unit	\$923.00	\$923.00
206 - 172 - 012 - 000	FREDERICK & SY LEONA TY	1395 RINCON DR	15	Single Family	1		\$923.00 per Unit	\$923.00	\$923.00
206 - 173 - 001 - 000	SOHAN & MANDEEP SAMRAN	1396 RINCON DR	15	Undeveloped			\$0.00	\$0.00	\$0.00
206 - 173 - 002 - 000	PREETINDER & KAUR GURNEET SINGH	1382 RINCON DR	15	Single Family	1		\$923.00 per Unit	\$923.00	\$923.00
206 - 173 - 003 - 000	PAULINA LISET GOMEZ	1374 RINCON DR	15	Single Family	1		\$923.00 per Unit	\$923.00	\$923.00

City of Merced
Community Facilities District No. 2003-2 (Services)
Special Tax Levy for Fiscal Year 2020-21

Assessor's Parcel Number	Owner	Situs Address	Improvement Area	Land Use	Units	Building Square Feet	Maximum Special Tax per Unit / 1,000 Sq. Ft.	Maximum Special Tax per Parcel	Actual Special Tax per Parcel
206 - 173 - 004 - 000	RALPH E & SUSAN A ZERWECK	1368 RINCON DR	15	Single Family	1		\$923.00 per Unit	\$923.00	\$923.00
206 - 173 - 005 - 000	TARSEM & SINGH AJMER KAUR	1360 RINCON DR	15	Single Family	1		\$923.00 per Unit	\$923.00	\$923.00
206 - 173 - 006 - 000	SOHAN & MANDEEP SAMRAN	1352 RINCON DR	15	Undeveloped			\$0.00	\$0.00	\$0.00
206 - 173 - 007 - 000	SOHAN & MANDEEP SAMRAN	1353 CARLSBAD DR	15	Undeveloped			\$0.00	\$0.00	\$0.00
206 - 173 - 008 - 000	MARIA A BALDORIA	1361 CARLSBAD DR	15	Single Family	1		\$923.00 per Unit	\$923.00	\$923.00
206 - 173 - 009 - 000	LI CHEN	1367 CARLSBAD DR	15	Single Family	1		\$923.00 per Unit	\$923.00	\$923.00
206 - 173 - 010 - 000	XIAOLIANG & JIN YIYE ZHANG	1375 CARLSBAD DR	15	Single Family	1		\$923.00 per Unit	\$923.00	\$923.00
206 - 173 - 011 - 000	YANGYEN & LIN CHIU LING SHIH	1383 CARLSBAD DR	15	Single Family	1		\$923.00 per Unit	\$923.00	\$923.00
206 - 173 - 012 - 000	SOHAN & MANDEEP SAMRAN	1391 CARLSBAD DR	15	Undeveloped			\$0.00	\$0.00	\$0.00
206 - 174 - 001 - 000	SOHAN & MANDEEP SAMRAN	1398 CARLSBAD DR	15	Undeveloped			\$0.00	\$0.00	\$0.00
206 - 174 - 002 - 000	SOHAN & MANDEEP SAMRAN	1384 CARLSBAD DR	15	Undeveloped			\$0.00	\$0.00	\$0.00
206 - 174 - 003 - 000	SOHAN & MANDEEP SAMRAN	1370 CARLSBAD DR	15	Undeveloped			\$0.00	\$0.00	\$0.00
206 - 174 - 004 - 000	DEVON MOONEY	1362 CARLSBAD DR	15	Single Family	1		\$923.00 per Unit	\$923.00	\$923.00
206 - 174 - 005 - 000	KUN & LANG YAPING FU	1356 CARLSBAD DR	15	Single Family	1		\$923.00 per Unit	\$923.00	\$923.00
206 - 174 - 006 - 000	SOHAN & MANDEEP SAMRAN	1350 CARLSBAD DR	15	Undeveloped			\$0.00	\$0.00	\$0.00
206 - 174 - 007 - 000	SOHAN & MANDEEP SAMRAN	1355 BELMONT DR	15	Undeveloped			\$0.00	\$0.00	\$0.00
206 - 174 - 008 - 000	VINAY & PRIYANKA VAZIRANI	1365 BELMONT DR	15	Single Family	1		\$923.00 per Unit	\$923.00	\$923.00
206 - 174 - 009 - 000	PAWAN & KODWANEY LOVINA CHAWLA	1371 BELMONT DR	15	Single Family	1		\$923.00 per Unit	\$923.00	\$923.00
206 - 174 - 010 - 000	SOHAN & MANDEEP SAMRAN	1379 BELMONT DR	15	Undeveloped			\$0.00	\$0.00	\$0.00
206 - 174 - 011 - 000	SOHAN & MANDEEP SAMRAN	1389 BELMONT DR	15	Undeveloped			\$0.00	\$0.00	\$0.00
206 - 174 - 012 - 000	SOHAN & MANDEEP SAMRAN	1393 BELMONT DR	15	Undeveloped			\$0.00	\$0.00	\$0.00
206 - 175 - 001 - 000	CITY OF MERCED	1359 HUNTINGTON DR	15	Exempt			\$0.00	\$0.00	\$0.00
206 - 175 - 002 - 000	SOHAN & MANDEEP SAMRAN	3679 VENICE AVE	15	Undeveloped			\$0.00	\$0.00	\$0.00
206 - 175 - 003 - 000	SOHAN & MANDEEP SAMRAN	3665 VENICE AVE	15	Undeveloped			\$0.00	\$0.00	\$0.00
206 - 175 - 004 - 000	SOHAN & MANDEEP SAMRAN	3653 VENICE AVE	15	Undeveloped			\$0.00	\$0.00	\$0.00
206 - 175 - 005 - 000	SOHAN & MANDEEP SAMRAN	3643 VENICE AVE	15	Undeveloped			\$0.00	\$0.00	\$0.00
206 - 175 - 006 - 000	SOHAN & MANDEEP SAMRAN	3635 VENICE AVE	15	Undeveloped			\$0.00	\$0.00	\$0.00
206 - 175 - 007 - 000	SOHAN & MANDEEP SAMRAN	3621 VENICE AVE	15	Undeveloped			\$0.00	\$0.00	\$0.00
206 - 175 - 008 - 000	SOHAN & MANDEEP SAMRAN	3614 NEWPORT AVE	15	Undeveloped			\$0.00	\$0.00	\$0.00
206 - 175 - 009 - 000	SOHAN & MANDEEP SAMRAN	3628 NEWPORT AVE	15	Undeveloped			\$0.00	\$0.00	\$0.00
206 - 175 - 010 - 000	SOHAN & MANDEEP SAMRAN	3640 NEWPORT AVE	15	Undeveloped			\$0.00	\$0.00	\$0.00
206 - 175 - 011 - 000	SOHAN & MANDEEP SAMRAN	3652 NEWPORT AVE	15	Undeveloped			\$0.00	\$0.00	\$0.00
206 - 175 - 012 - 000	SOHAN & MANDEEP SAMRAN	3668 NEWPORT AVE	15	Undeveloped			\$0.00	\$0.00	\$0.00
206 - 175 - 013 - 000	SOHAN & MANDEEP SAMRAN	3674 NEWPORT AVE	15	Undeveloped			\$0.00	\$0.00	\$0.00
206 - 176 - 001 - 000	SOHAN & MANDEEP SAMRAN	3693 DEL MAR AVE	15	Undeveloped			\$0.00	\$0.00	\$0.00
206 - 176 - 002 - 000	KATHERINE & HERBERT LEW	3677 DEL MAR AVE	15	Single Family	1		\$923.00 per Unit	\$923.00	\$923.00
206 - 176 - 003 - 000	MANGAL SINGH & RAJWINDER K BAGRI	3665 DEL MAR AVE	15	Single Family	1		\$923.00 per Unit	\$923.00	\$923.00
206 - 176 - 004 - 000	SUSAN KAY WOFFORD	3653 DEL MAR AVE	15	Single Family	1		\$923.00 per Unit	\$923.00	\$923.00
206 - 176 - 005 - 000	MOHSEN FARHADLOO	3641 DEL MAR AVE	15	Single Family	1		\$923.00 per Unit	\$923.00	\$923.00
206 - 176 - 006 - 000	CHRISTOPHER P & TIM ONEILL	3635 DEL MAR AVE	15	Single Family	1		\$923.00 per Unit	\$923.00	\$923.00
206 - 176 - 007 - 000	XIUZHEN & XU GUOWEI WANG	3627 DEL MAR AVE	15	Single Family	1		\$923.00 per Unit	\$923.00	\$923.00
206 - 176 - 008 - 000	JASON & LISA MYATT	3611 DEL MAR AVE	15	Single Family	1		\$923.00 per Unit	\$923.00	\$923.00
206 - 176 - 009 - 000	LAWRY CRISWELL	1396 BELMONT DR	15	Single Family	1		\$923.00 per Unit	\$923.00	\$923.00
206 - 176 - 010 - 000	STEPHANI LORRAINE & JOHN DAVID BURROLA	1392 BELMONT DR	15	Single Family	1		\$923.00 per Unit	\$923.00	\$923.00
206 - 176 - 011 - 000	ROBERT JOHN & SUZANNE RENE BRIGNOLI	1388 BELMONT DR	15	Single Family	1		\$923.00 per Unit	\$923.00	\$923.00
206 - 176 - 012 - 000	EDMOND K & SAU-TING JOSEPHINE LEE WONG	1382 BELMONT DR	15	Single Family	1		\$923.00 per Unit	\$923.00	\$923.00
206 - 176 - 013 - 000	PAWAN CHAWLA	1376 BELMONT DR	15	Single Family	1		\$923.00 per Unit	\$923.00	\$923.00
206 - 176 - 014 - 000	ANM Q HASAN	1370 BELMONT DR	15	Single Family	1		\$923.00 per Unit	\$923.00	\$923.00

City of Merced
Community Facilities District No. 2003-2 (Services)
Special Tax Levy for Fiscal Year 2020-21

Assessor's Parcel Number	Owner	Situs Address	Improvement Area	Land Use	Units	Building Square Feet	Maximum Special Tax per Unit / 1,000 Sq. Ft.	Maximum Special Tax per Parcel	Actual Special Tax per Parcel
206 - 176 - 015 - 000	RAMAKRISHNAN SUBRAMANIAM	1364 BELMONT DR	15	Single Family	1		\$923.00 per Unit	\$923.00	\$923.00
206 - 176 - 016 - 000	PENSCO TRUST COMPANY CUSTODIAN	1360 BELMONT DR	15	Single Family	1		\$923.00 per Unit	\$923.00	\$923.00
206 - 176 - 017 - 000	CRISTINA & ROBERTO PEREZ	1356 BELMONT DR	15	Single Family	1		\$923.00 per Unit	\$923.00	\$923.00
206 - 176 - 018 - 000	MARK CHIA-CHING & JASMIN TUNG	1350 BELMONT DR	15	Single Family	1		\$923.00 per Unit	\$923.00	\$923.00
206 - 176 - 019 - 000	PAULA STADTER	1344 BELMONT DR	15	Single Family	1		\$923.00 per Unit	\$923.00	\$923.00
206 - 176 - 020 - 000	LI BO & ZHEN JIE HUA FANG	1340 BELMONT DR	15	Single Family	1		\$923.00 per Unit	\$923.00	\$923.00
206 - 176 - 021 - 000	MADHU & TANGELLA VIJAYA KRIS	1336 BELMONT DR	15	Single Family	1		\$923.00 per Unit	\$923.00	\$923.00
206 - 176 - 022 - 000	PAUL & KATHY VAN	1332 BELMONT DR	15	Undeveloped			\$0.00	\$0.00	\$0.00
206 - 176 - 023 - 000	PAUL & KATHY VAN	1328 BELMONT DR	15	Undeveloped			\$0.00	\$0.00	\$0.00
206 - 176 - 024 - 000	PAUL & KATHY VAN	1322 BELMONT DR	15	Undeveloped			\$0.00	\$0.00	\$0.00
206 - 176 - 025 - 000	PAUL & KATHY VAN	1318 BELMONT DR	15	Undeveloped			\$0.00	\$0.00	\$0.00
206 - 176 - 026 - 000	PAUL & KATHY VAN	1310 BELMONT DR	15	Undeveloped			\$0.00	\$0.00	\$0.00
206 - 176 - 027 - 000	MICHAEL S & NATALIE LAM WONG	1304 BELMONT DR	15	Single Family	1		\$923.00 per Unit	\$923.00	\$923.00
206 - 176 - 028 - 000	MARTIN DIAZ & MEDRANO OLGA CRUZ ANDRADE	3610 SAN ONOFRE AVE	15	Single Family	1		\$923.00 per Unit	\$923.00	\$923.00
206 - 176 - 029 - 000	VEERABHADRA RAO GUNDU	3622 SAN ONOFRE AVE	15	Single Family	1		\$923.00 per Unit	\$923.00	\$923.00
206 - 176 - 030 - 000	CHAO & HUANG WEIFENG	3638 SAN ONOFRE AVE	15	Single Family	1		\$923.00 per Unit	\$923.00	\$923.00
206 - 176 - 031 - 000	SOHAN & MANDEEP SAMRAN	3642 SAN ONOFRE AVE	15	Undeveloped			\$0.00	\$0.00	\$0.00
206 - 176 - 032 - 000	SOHAN & MANDEEP SAMRAN	3656 SAN ONOFRE AVE	15	Undeveloped			\$0.00	\$0.00	\$0.00
206 - 177 - 001 - 000	PAUL & KATHY VAN	1348 HUNTINGTON DR	15	Undeveloped			\$0.00	\$0.00	\$0.00
206 - 177 - 002 - 000	PAUL & KATHY VAN	1342 HUNTINGTON DR	15	Undeveloped			\$0.00	\$0.00	\$0.00
206 - 177 - 003 - 000	PAUL & KATHY VAN	1336 HUNTINGTON DR	15	Undeveloped			\$0.00	\$0.00	\$0.00
206 - 177 - 004 - 000	MATHEWS DAVID & KAREN M RAMOS	1322 HUNTINGTON DR	15	Single Family	1		\$923.00 per Unit	\$923.00	\$923.00
206 - 177 - 005 - 000	BANGALORE & GOWDA RUCHI PARAMESH	1316 HUNTINGTON DR	15	Single Family	1		\$923.00 per Unit	\$923.00	\$923.00
206 - 177 - 006 - 000	PAUL & KATHY VAN	1304 HUNTINGTON DR	15	Undeveloped			\$0.00	\$0.00	\$0.00
206 - 177 - 007 - 000	SOHAN & MANDEEP SAMRAN	1307 HERMOSA DR	15	Undeveloped			\$0.00	\$0.00	\$0.00
206 - 177 - 008 - 000	MARLENE VILLEGAS	1315 HERMOSA DR	15	Single Family	1		\$923.00 per Unit	\$923.00	\$923.00
206 - 177 - 009 - 000	MERCED OKR LLC	1329 HERMOSA DR	15	Single Family	1		\$923.00 per Unit	\$923.00	\$923.00
206 - 177 - 010 - 000	PAUL & KATHY VAN	1335 HERMOSA DR	15	Undeveloped			\$0.00	\$0.00	\$0.00
206 - 177 - 011 - 000	PAUL & KATHY VAN	1341 HERMOSA DR	15	Undeveloped			\$0.00	\$0.00	\$0.00
206 - 177 - 012 - 000	PAUL & KATHY VAN	1347 HERMOSA DR	15	Undeveloped			\$0.00	\$0.00	\$0.00
206 - 178 - 001 - 000	SOHAN & MANDEEP SAMRAN	1344 HERMOSA DR	15	Undeveloped			\$0.00	\$0.00	\$0.00
206 - 178 - 002 - 000	SOHAN & MANDEEP SAMRAN	1338 HERMOSA DR	15	Undeveloped			\$0.00	\$0.00	\$0.00
206 - 178 - 003 - 000	SOHAN & MANDEEP SAMRAN	1326 HERMOSA DR	15	Undeveloped			\$0.00	\$0.00	\$0.00
206 - 178 - 004 - 000	SOHAN & MANDEEP SAMRAN	1320 HERMOSA DR	15	Undeveloped			\$0.00	\$0.00	\$0.00
206 - 178 - 005 - 000	SOHAN & MANDEEP SAMRAN	1314 HERMOSA DR	15	Undeveloped			\$0.00	\$0.00	\$0.00
206 - 178 - 006 - 000	SOHAN & MANDEEP SAMRAN	1308 HERMOSA DR	15	Undeveloped			\$0.00	\$0.00	\$0.00
206 - 178 - 007 - 000	SOHAN & MANDEEP SAMRAN	1309 PLAYA DEL REY DR	15	Undeveloped			\$0.00	\$0.00	\$0.00
206 - 178 - 008 - 000	SOHAN & MANDEEP SAMRAN	1321 PLAYA DEL REY DR	15	Undeveloped			\$0.00	\$0.00	\$0.00
206 - 178 - 009 - 000	SOHAN & MANDEEP SAMRAN	1327 PLAYA DEL REY DR	15	Undeveloped			\$0.00	\$0.00	\$0.00
206 - 178 - 010 - 000	SOHAN & MANDEEP SAMRAN	1331 PLAYA DEL REY DR	15	Undeveloped			\$0.00	\$0.00	\$0.00
206 - 178 - 011 - 000	SOHAN & MANDEEP SAMRAN	1339 PLAYA DEL REY DR	15	Undeveloped			\$0.00	\$0.00	\$0.00
206 - 178 - 012 - 000	SOHAN & MANDEEP SAMRAN	1345 PLAYA DEL REY DR	15	Undeveloped			\$0.00	\$0.00	\$0.00
206 - 179 - 001 - 000	SOHAN & MANDEEP SAMRAN	1346 PLAYA DEL REY DR	15	Undeveloped			\$0.00	\$0.00	\$0.00
206 - 179 - 002 - 000	SOHAN & MANDEEP SAMRAN	1342 PLAYA DEL REY DR	15	Undeveloped			\$0.00	\$0.00	\$0.00
206 - 179 - 003 - 000	SOHAN & MANDEEP SAMRAN	1336 PLAYA DEL REY DR	15	Undeveloped			\$0.00	\$0.00	\$0.00
206 - 179 - 004 - 000	SOHAN & MANDEEP SAMRAN	1328 PLAYA DEL REY DR	15	Undeveloped			\$0.00	\$0.00	\$0.00
206 - 179 - 005 - 000	SOHAN & MANDEEP SAMRAN	1322 PLAYA DEL REY DR	15	Undeveloped			\$0.00	\$0.00	\$0.00
206 - 179 - 006 - 000	SOHAN & MANDEEP SAMRAN	1310 PLAYA DEL REY DR	15	Undeveloped			\$0.00	\$0.00	\$0.00

City of Merced
Community Facilities District No. 2003-2 (Services)
Special Tax Levy for Fiscal Year 2020-21

Assessor's Parcel Number	Owner	Situs Address	Improvement Area	Land Use	Units	Building Square Feet	Maximum Special Tax per Unit / 1,000 Sq. Ft.	Maximum Special Tax per Parcel	Actual Special Tax per Parcel
206 - 179 - 007 - 000	SOHAN & MANDEEP SAMRAN	1305 BELMONT DR	15	Undeveloped			\$0.00	\$0.00	\$0.00
206 - 179 - 008 - 000	SOHAN & MANDEEP SAMRAN	1311 BELMONT DR	15	Undeveloped			\$0.00	\$0.00	\$0.00
206 - 179 - 009 - 000	SOHAN & MANDEEP SAMRAN	1327 BELMONT DR	15	Undeveloped			\$0.00	\$0.00	\$0.00
206 - 179 - 010 - 000	SOHAN & MANDEEP SAMRAN	1331 BELMONT DR	15	Undeveloped			\$0.00	\$0.00	\$0.00
206 - 179 - 011 - 000	SOHAN & MANDEEP SAMRAN	1339 BELMONT DR	15	Undeveloped			\$0.00	\$0.00	\$0.00
206 - 179 - 012 - 000	SOHAN & MANDEEP SAMRAN	1349 BELMONT DR	15	Undeveloped			\$0.00	\$0.00	\$0.00
206 - 181 - 001 - 000	PROVIDENT HOMES INC	4007 TOULON CT	11	Single Family	1		\$933.24 per Unit	\$933.24	\$933.24
206 - 182 - 001 - 000	JORGE ARTEAGA	4002 TOULON CT	11	Single Family	1		\$933.24 per Unit	\$933.24	\$933.24
206 - 182 - 002 - 000	KUEICHERG & CHEN SHOWCHING LIN	4005 ST TROPEZ CT	11	Single Family	1		\$933.24 per Unit	\$933.24	\$933.24
206 - 183 - 001 - 000	TING KUN & PING TANG TSAI	4002 ST TROPEZ CT	11	Single Family	1		\$933.24 per Unit	\$933.24	\$933.24
206 - 183 - 002 - 000	LINCOLN E CLENDENIN	4009 SISTERON CT	11	Single Family	1		\$933.24 per Unit	\$933.24	\$933.24
206 - 184 - 001 - 000	FRANK M EASTMAN LLC	4006 SISTERON CT	11	Single Family	1		\$933.24 per Unit	\$933.24	\$933.24
206 - 184 - 002 - 000	ROSIEMAX LLC	4003 ST REMY CT	11	Single Family	1		\$933.24 per Unit	\$933.24	\$933.24
206 - 185 - 001 - 000	KIMHONG T & PHAM VUONG V VO	4010 ST REMY CT	11	Single Family	1		\$933.24 per Unit	\$933.24	\$933.24
206 - 186 - 001 - 000	ALFRED & LYDIA F OSTOS	1292 AVIGNON DR	11	Single Family	1		\$933.24 per Unit	\$933.24	\$933.24
206 - 186 - 002 - 000	KEKE & ZHAO YAPING LAI	1286 AVIGNON DR	11	Single Family	1		\$933.24 per Unit	\$933.24	\$933.24
206 - 186 - 003 - 000	CARLOS & ELLEN ELTAGUNDE	1270 AVIGNON DR	11	Single Family	1		\$933.24 per Unit	\$933.24	\$933.24
206 - 186 - 004 - 000	RAMAA MARUTHACHALAM	1264 AVIGNON DR	11	Single Family	1		\$933.24 per Unit	\$933.24	\$933.24
206 - 186 - 005 - 000	MALACHY G & LADDAWAN DONOHUE	1258 AVIGNON DR	11	Single Family	1		\$933.24 per Unit	\$933.24	\$933.24
206 - 186 - 006 - 000	CATHERINE E LEE	1250 AVIGNON DR	11	Single Family	1		\$933.24 per Unit	\$933.24	\$933.24
206 - 186 - 007 - 000	DESIREE R & STEPHEN A DANIEL	1251 VERDON CT	11	Single Family	1		\$933.24 per Unit	\$933.24	\$933.24
206 - 186 - 008 - 000	CORPUZ WILMA P & CRISANTO N	1259 VERDON CT	11	Single Family	1		\$933.24 per Unit	\$933.24	\$933.24
206 - 186 - 009 - 000	KAWALJIT S & AHUJA SEEMA TANDON	1265 VERDON CT	11	Single Family	1		\$933.24 per Unit	\$933.24	\$933.24
206 - 186 - 010 - 000	VENKATRAMAN & SHRINIVASAN SUSHMA AYYASWAMY	1277 VERDON CT	11	Single Family	1		\$933.24 per Unit	\$933.24	\$933.24
206 - 186 - 011 - 000	ROSCOE L PIERCE	1289 VERDON CT	11	Single Family	1		\$933.24 per Unit	\$933.24	\$933.24
206 - 186 - 012 - 000	AJAY MALIK	1295 VERDON CT	11	Single Family	1		\$933.24 per Unit	\$933.24	\$933.24
206 - 186 - 013 - 000	LARRY O CLEMENTS	1298 VERDON CT	11	Single Family	1		\$933.24 per Unit	\$933.24	\$933.24
206 - 186 - 014 - 000	DONALD RICKY M & JERENA A HAMMETT	1290 VERDON CT	11	Single Family	1		\$933.24 per Unit	\$933.24	\$933.24
206 - 186 - 015 - 000	MAYNA & TSU YA	1282 VERDON CT	11	Single Family	1		\$933.24 per Unit	\$933.24	\$933.24
206 - 186 - 016 - 000	DAN DA CHUN & TINA FEN DILI	1276 VERDON CT	11	Single Family	1		\$933.24 per Unit	\$933.24	\$933.24
206 - 186 - 017 - 000	JOANN ELIZABETH ROBINSON	1264 VERDON CT	11	Single Family	1		\$933.24 per Unit	\$933.24	\$933.24
206 - 186 - 018 - 000	HONG HANH HUYNH	1260 VERDON CT	11	Single Family	1		\$933.24 per Unit	\$933.24	\$933.24
206 - 186 - 019 - 000	SEETHARAMARAO & RUKMINI S PORURI	1252 VERDON CT	11	Single Family	1		\$933.24 per Unit	\$933.24	\$933.24
206 - 186 - 020 - 000	GURPREET SINGH	1253 LURS CT	11	Single Family	1		\$933.24 per Unit	\$933.24	\$933.24
206 - 186 - 021 - 000	MICHAEL L & ROXANNE M BURNS	1259 LURS CT	11	Single Family	1		\$933.24 per Unit	\$933.24	\$933.24
206 - 186 - 022 - 000	DANIEL LOMELI	1265 LURS CT	11	Single Family	1		\$933.24 per Unit	\$933.24	\$933.24
206 - 186 - 023 - 000	JONATHAN PETER & GUENETTE FRANCE LORRAINE DEUTSCH	1269 LURS CT	11	Single Family	1		\$933.24 per Unit	\$933.24	\$933.24
206 - 186 - 024 - 000	KING TIN & LI YI CHAN	1273 LURS CT	11	Single Family	1		\$933.24 per Unit	\$933.24	\$933.24
206 - 186 - 025 - 000	KAO O & SAETURN MEUY C SAETERN	1277 LURS CT	11	Single Family	1		\$933.24 per Unit	\$933.24	\$933.24
206 - 186 - 026 - 000	ANN NGO	1289 LURS CT	11	Single Family	1		\$933.24 per Unit	\$933.24	\$933.24
206 - 186 - 027 - 000	DALE & MARGARET MIRACLE	1297 LURS CT	11	Single Family	1		\$933.24 per Unit	\$933.24	\$933.24
206 - 186 - 028 - 000	PETER C & CAROL S HSU	1296 LURS CT	11	Single Family	1		\$933.24 per Unit	\$933.24	\$933.24
206 - 186 - 029 - 000	HARPINDER MANN	1288 LURS CT	11	Single Family	1		\$933.24 per Unit	\$933.24	\$933.24
206 - 186 - 030 - 000	YEE LEE	1282 LURS CT	11	Single Family	1		\$933.24 per Unit	\$933.24	\$933.24
206 - 186 - 031 - 000	AMBER & CHRISTOPHER PHILLIPS	1276 LURS CT	11	Single Family	1		\$933.24 per Unit	\$933.24	\$933.24
206 - 186 - 032 - 000	ARANI S & ANNAPURNA M REDDY	1270 LURS CT	11	Single Family	1		\$933.24 per Unit	\$933.24	\$933.24
206 - 186 - 033 - 000	ANEEL K & SOWJANYA CHOPPA	1264 LURS CT	11	Single Family	1		\$933.24 per Unit	\$933.24	\$933.24
206 - 186 - 034 - 000	RAJASEKHAR & GOWRA VEENA PENUMUDY	1258 LURS CT	11	Single Family	1		\$933.24 per Unit	\$933.24	\$933.24

City of Merced
Community Facilities District No. 2003-2 (Services)
Special Tax Levy for Fiscal Year 2020-21

Assessor's Parcel Number	Owner	Situs Address	Improvement Area	Land Use	Units	Building Square Feet	Maximum Special Tax per Unit / 1,000 Sq. Ft.	Maximum Special Tax per Parcel	Actual Special Tax per Parcel
206 - 186 - 035 - 000	ADRIAN & ANDREA PICKINPAUGH	1254 LURS CT	11	Single Family	1		\$933.24 per Unit	\$933.24	\$933.24
206 - 187 - 001 - 000	RODOLFO D & EMELIE D ANTONIO	1204 AVIGNON DR	11	Single Family	1		\$933.24 per Unit	\$933.24	\$933.24
206 - 187 - 002 - 000	KIMBERLY COLLETTE MADAYAG	1210 AVIGNON DR	11	Single Family	1		\$933.24 per Unit	\$933.24	\$933.24
206 - 187 - 003 - 000	TOUA & SIA V LOR	1216 AVIGNON DR	11	Single Family	1		\$933.24 per Unit	\$933.24	\$933.24
206 - 187 - 004 - 000	YEJUN & LI JUN XU	1220 AVIGNON DR	11	Single Family	1		\$933.24 per Unit	\$933.24	\$933.24
206 - 187 - 005 - 000	YEU BIN & TSUI SHEN WU	1224 AVIGNON DR	11	Single Family	1		\$933.24 per Unit	\$933.24	\$933.24
206 - 187 - 006 - 000	JESUS U & BLUNT MONICA M LOPEZ	1228 AVIGNON DR	11	Single Family	1		\$933.24 per Unit	\$933.24	\$933.24
206 - 187 - 007 - 000	MANOHAR PUREWAL	1232 AVIGNON DR	11	Single Family	1		\$933.24 per Unit	\$933.24	\$933.24
206 - 187 - 008 - 000	CHRISTOPHER A BURKETT	1236 AVIGNON DR	11	Single Family	1		\$933.24 per Unit	\$933.24	\$933.24
206 - 187 - 009 - 000	JUN CAO	1240 AVIGNON DR	11	Single Family	1		\$933.24 per Unit	\$933.24	\$933.24
206 - 187 - 010 - 000	EDGAR & LEIZYL RACION	1246 AVIGNON DR	11	Single Family	1		\$933.24 per Unit	\$933.24	\$933.24
206 - 187 - 011 - 000	SHILPAN H PATEL	1249 CAVALAIRE CT	11	Single Family	1		\$933.24 per Unit	\$933.24	\$933.24
206 - 187 - 012 - 000	SHAM & MEENU CHANANA	1245 CAVALAIRE CT	11	Single Family	1		\$933.24 per Unit	\$933.24	\$933.24
206 - 187 - 013 - 000	NATALIE SOBALVARRO	1241 CAVALAIRE CT	11	Single Family	1		\$933.24 per Unit	\$933.24	\$933.24
206 - 187 - 014 - 000	KHOU VANG	1237 CAVALAIRE CT	11	Single Family	1		\$933.24 per Unit	\$933.24	\$933.24
206 - 187 - 015 - 000	ARTHUR LEE & PATRICIA HAGGERTY	1233 CAVALAIRE CT	11	Single Family	1		\$933.24 per Unit	\$933.24	\$933.24
206 - 187 - 016 - 000	DAVID M & MUY MADINETH PACKARD	1227 CAVALAIRE CT	11	Single Family	1		\$933.24 per Unit	\$933.24	\$933.24
206 - 187 - 017 - 000	AMANDEEP & KAUR JASPREET SINGH	1221 CAVALAIRE CT	11	Single Family	1		\$933.24 per Unit	\$933.24	\$933.24
206 - 187 - 018 - 000	ARMANDO CARDENAS	1215 CAVALAIRE CT	11	Single Family	1		\$933.24 per Unit	\$933.24	\$933.24
206 - 187 - 019 - 000	GUSTAVO J ROCHA	1209 CAVALAIRE CT	11	Single Family	1		\$933.24 per Unit	\$933.24	\$933.24
206 - 187 - 020 - 000	ROTHCHILD ENTERPRISES L P	1203 CAVALAIRE CT	11	Single Family	1		\$933.24 per Unit	\$933.24	\$933.24
206 - 187 - 021 - 000	LI RONG HORNG TSENG	1206 CAVALAIRE CT	11	Single Family	1		\$933.24 per Unit	\$933.24	\$933.24
206 - 187 - 022 - 000	HAYTHAM K & BOUAFONG K SHARIEF	1210 CAVALAIRE CT	11	Single Family	1		\$933.24 per Unit	\$933.24	\$933.24
206 - 187 - 023 - 000	ALI & SHIRAZI AZADEH SALAMI	1214 CAVALAIRE CT	11	Single Family	1		\$933.24 per Unit	\$933.24	\$933.24
206 - 187 - 024 - 000	WEI & YIDA SHEN LU	1220 CAVALAIRE CT	11	Single Family	1		\$933.24 per Unit	\$933.24	\$933.24
206 - 187 - 025 - 000	THERESA HOWE	1224 CAVALAIRE CT	11	Single Family	1		\$933.24 per Unit	\$933.24	\$933.24
206 - 187 - 026 - 000	TRAVIS & ISABEL LAWRIE	1228 CAVALAIRE CT	11	Single Family	1		\$933.24 per Unit	\$933.24	\$933.24
206 - 187 - 027 - 000	RAFAEL & SOCORRO C VELAZQUEZ	1232 CAVALAIRE CT	11	Single Family	1		\$933.24 per Unit	\$933.24	\$933.24
206 - 187 - 028 - 000	BENIGNO J & MAYRA PEREZ	1236 CAVALAIRE CT	11	Single Family	1		\$933.24 per Unit	\$933.24	\$933.24
206 - 187 - 029 - 000	POV & VONG KHAN YAM	1240 CAVALAIRE CT	11	Single Family	1		\$933.24 per Unit	\$933.24	\$933.24
206 - 187 - 030 - 000	ZHIHAI & REN MANMAN XU	1248 CAVALAIRE CT	11	Single Family	1		\$933.24 per Unit	\$933.24	\$933.24
206 - 187 - 031 - 000	VARLENE ULLRICH	1245 AUPS CT	11	Single Family	1		\$933.24 per Unit	\$933.24	\$933.24
206 - 187 - 032 - 000	MANISH J DESAI	1241 AUPS CT	11	Single Family	1		\$933.24 per Unit	\$933.24	\$933.24
206 - 187 - 033 - 000	LUZ CEPE ALMAZAR	1237 AUPS CT	11	Single Family	1		\$933.24 per Unit	\$933.24	\$933.24
206 - 187 - 034 - 000	GUADALUPE & GARCIA GUADALUPE MURILLO	1233 AUPS CT	11	Single Family	1		\$933.24 per Unit	\$933.24	\$933.24
206 - 187 - 035 - 000	MADHU K & TANGELLA VIJAYA KRIS	1229 AUPS CT	11	Single Family	1		\$933.24 per Unit	\$933.24	\$933.24
206 - 187 - 036 - 000	MARIAELENA & ANDREW L VEGA	1225 AUPS CT	11	Single Family	1		\$933.24 per Unit	\$933.24	\$933.24
206 - 187 - 037 - 000	RONALD POONKEE & CHANG JUIKANG KO	1221 AUPS CT	11	Single Family	1		\$933.24 per Unit	\$933.24	\$933.24
206 - 187 - 038 - 000	BALJIT & SINGH SURINDER KAUR	1217 AUPS CT	11	Single Family	1		\$933.24 per Unit	\$933.24	\$933.24
206 - 187 - 039 - 000	YEJUN & LI JUN XU	1209 AUPS CT	11	Single Family	1		\$933.24 per Unit	\$933.24	\$933.24
206 - 187 - 040 - 000	PEDRO & RODRIGUEZ-MASCORRO LAURA RODRIGUEZ-NARANJO	1204 AUPS CT	11	Single Family	1		\$933.24 per Unit	\$933.24	\$933.24
206 - 187 - 041 - 000	SHILONG & CHENG XIOJIANG YANG	1208 AUPS CT	11	Single Family	1		\$933.24 per Unit	\$933.24	\$933.24
206 - 187 - 042 - 000	DENNIS & ELAINE QUEEN	1216 AUPS CT	11	Single Family	1		\$933.24 per Unit	\$933.24	\$933.24
206 - 187 - 043 - 000	ZANG & VU SONG HER	1222 AUPS CT	11	Single Family	1		\$933.24 per Unit	\$933.24	\$933.24
206 - 187 - 044 - 000	SEAN & VANG LEE HOUA PHANH	1226 AUPS CT	11	Single Family	1		\$933.24 per Unit	\$933.24	\$933.24
206 - 187 - 045 - 000	ZIZHONG ZHANG	1230 AUPS CT	11	Single Family	1		\$933.24 per Unit	\$933.24	\$933.24
206 - 187 - 046 - 000	FERNANDO Z & LILY P KHOSHABA	1234 AUPS CT	11	Single Family	1		\$933.24 per Unit	\$933.24	\$933.24
206 - 187 - 047 - 000	YANGQUAN & DOU HUIFANG CHEN	1238 AUPS CT	11	Single Family	1		\$933.24 per Unit	\$933.24	\$933.24

City of Merced
Community Facilities District No. 2003-2 (Services)
Special Tax Levy for Fiscal Year 2020-21

Assessor's		Owner	Situs Address	Improvement			Building	Maximum	Maximum	Actual
Parcel Number				Area	Land Use	Units	Square Feet	per Unit / 1,000 Sq. Ft.	Special Tax per Parcel	Special Tax per Parcel
206 - 187 - 048 - 000		ARNOLD L & BIAQUERA EMMA LISSA N BLAQUERA	1242 AUPS CT	11	Single Family	1	\$933.24 per Unit	\$933.24	\$933.24	
206 - 191 - 001 - 000		JOHN & SAMI LYNN THAI	1334 CASSIS DR	11	Single Family	1	\$933.24 per Unit	\$933.24	\$933.24	
206 - 191 - 002 - 000		TRAVIS L & KATHLEEN RICHARD	1326 CASSIS DR	11	Single Family	1	\$933.24 per Unit	\$933.24	\$933.24	
206 - 191 - 003 - 000		JOEL M & CHERILYN MOSES	1322 CASSIS DR	11	Single Family	1	\$933.24 per Unit	\$933.24	\$933.24	
206 - 191 - 004 - 000		DON E CABANAG	3991 MENTON CT	11	Single Family	1	\$933.24 per Unit	\$933.24	\$933.24	
206 - 191 - 005 - 000		DON CABANAG	3977 MENTON CT	11	Single Family	1	\$933.24 per Unit	\$933.24	\$933.24	
206 - 191 - 006 - 000		ROSE W VITALE	3963 MENTON CT	11	Single Family	1	\$933.24 per Unit	\$933.24	\$933.24	
206 - 191 - 007 - 000		SUKHDEEP SINGH DHERI	3945 MENTON CT	11	Single Family	1	\$933.24 per Unit	\$933.24	\$933.24	
206 - 191 - 008 - 000		CHANEL R MIMS	3931 MENTON CT	11	Single Family	1	\$933.24 per Unit	\$933.24	\$933.24	
206 - 191 - 009 - 000		SILVERIO R PANLASIGUI	3925 MENTON CT	11	Single Family	1	\$933.24 per Unit	\$933.24	\$933.24	
206 - 191 - 010 - 000		NIKKI D LE	3917 MENTON CT	11	Single Family	1	\$933.24 per Unit	\$933.24	\$933.24	
206 - 191 - 011 - 000		MATTHEW G & LISA M VANHAGEN	3903 MENTON CT	11	Single Family	1	\$933.24 per Unit	\$933.24	\$933.24	
206 - 191 - 012 - 000		KAREN & SALVADOR MEJIA	3906 MENTON CT	11	Single Family	1	\$933.24 per Unit	\$933.24	\$933.24	
206 - 191 - 013 - 000		WEI & YIDA SHEN LU	3918 MENTON CT	11	Single Family	1	\$933.24 per Unit	\$933.24	\$933.24	
206 - 191 - 014 - 000		CONCEPCION D FRASER MA	3924 MENTON CT	11	Single Family	1	\$933.24 per Unit	\$933.24	\$933.24	
206 - 191 - 015 - 000		MADHU K & TANGELLA VIJAYA K KRIS	3930 MENTON CT	11	Single Family	1	\$933.24 per Unit	\$933.24	\$933.24	
206 - 191 - 016 - 000		ERIK FIALKOWSKI	3936 MENTON CT	11	Single Family	1	\$933.24 per Unit	\$933.24	\$933.24	
206 - 191 - 017 - 000		HILBERT L & ANN M COUTO SILVA	3944 MENTON CT	11	Single Family	1	\$933.24 per Unit	\$933.24	\$933.24	
206 - 191 - 018 - 000		KENNETH V & JENNIFER L JIMENEZ	3950 MENTON CT	11	Single Family	1	\$933.24 per Unit	\$933.24	\$933.24	
206 - 191 - 019 - 000		DHANY DARAPHET	3954 MENTON CT	11	Single Family	1	\$933.24 per Unit	\$933.24	\$933.24	
206 - 191 - 020 - 000		VICTORIA LOZA	3966 MENTON CT	11	Single Family	1	\$933.24 per Unit	\$933.24	\$933.24	
206 - 191 - 021 - 000		DELMAR D & VIRGINIA THORSON	3972 MENTON CT	11	Single Family	1	\$933.24 per Unit	\$933.24	\$933.24	
206 - 191 - 022 - 000		BERNARDINO L & CYD CYNTHIA D ALMEDA	3980 MENTON CT	11	Single Family	1	\$933.24 per Unit	\$933.24	\$933.24	
206 - 191 - 023 - 000		MATTHEW R & ANDREA S HOFFMAN	3994 MENTON CT	11	Single Family	1	\$933.24 per Unit	\$933.24	\$933.24	
206 - 191 - 024 - 000		NEIL GABE	1342 CASSIS DR	27	Single Family	1	\$1,182.30 per Unit	\$1,182.30	\$1,182.30	
206 - 191 - 025 - 000		ISEA INTERNATIONAL LLC	1348 CASSIS DR	27	Single Family	1	\$1,182.30 per Unit	\$1,182.30	\$1,182.30	
206 - 191 - 026 - 000		JUAN & ROSARIO MEJORADO	1354 CASSIS DR	27	Single Family	1	\$1,182.30 per Unit	\$1,182.30	\$1,182.30	
206 - 191 - 027 - 000		GABRIELA MORENO DURAN	1360 CASSIS DR	27	Single Family	1	\$1,182.30 per Unit	\$1,182.30	\$1,182.30	
206 - 191 - 028 - 000		ERIC J & GARZA RICHARDO CAMPOS	1366 CASSIS DR	27	Single Family	1	\$1,182.30 per Unit	\$1,182.30	\$1,182.30	
206 - 191 - 029 - 000		ISEA INTERNATIONAL LLC	1374 CASSIS DR	27	Single Family	1	\$1,182.30 per Unit	\$1,182.30	\$1,182.30	
206 - 191 - 030 - 000		PAMELA COOMAN	1378 CASSIS DR	27	Single Family	1	\$1,182.30 per Unit	\$1,182.30	\$1,182.30	
206 - 191 - 031 - 000		ALOES & CEDARS LLC	1386 CASSIS DR	27	Single Family	1	\$1,182.30 per Unit	\$1,182.30	\$1,182.30	
206 - 191 - 032 - 000		ALOES & CEDARS LLC	1390 CASSIS DR	27	Single Family	1	\$1,182.30 per Unit	\$1,182.30	\$1,182.30	
206 - 191 - 033 - 000		ANTHONY M & FABIOLA RIVERA	1398 CASSIS DR	27	Single Family	1	\$1,182.30 per Unit	\$1,182.30	\$1,182.30	
206 - 191 - 034 - 000		EVA SOPHIA RIVERA	1395 POPPY RIDGE CT	27	Single Family	1	\$1,182.30 per Unit	\$1,182.30	\$1,182.30	
206 - 191 - 035 - 000		KENNETH PRIDDELL	1389 POPPY RIDGE CT	27	Single Family	1	\$1,182.30 per Unit	\$1,182.30	\$1,182.30	
206 - 191 - 036 - 000		KAJAL SINGAL	1381 POPPY RIDGE CT	27	Single Family	1	\$1,182.30 per Unit	\$1,182.30	\$1,182.30	
206 - 191 - 037 - 000		ZHENGQIAO ZHOU	1375 POPPY RIDGE CT	27	Single Family	1	\$1,182.30 per Unit	\$1,182.30	\$1,182.30	
206 - 191 - 038 - 000		JAGJIT S & JASPAL K JOHL	1369 POPPY RIDGE CT	27	Single Family	1	\$1,182.30 per Unit	\$1,182.30	\$1,182.30	
206 - 191 - 039 - 000		JOHN D FRASER	1363 POPPY RIDGE CT	27	Single Family	1	\$1,182.30 per Unit	\$1,182.30	\$1,182.30	
206 - 191 - 040 - 000		ADRIANNE N BUNYARD-FALLQUIST	1357 POPPY RIDGE CT	27	Single Family	1	\$1,182.30 per Unit	\$1,182.30	\$1,182.30	
206 - 191 - 041 - 000		JUAN M MORALES	1351 POPPY RIDGE CT	27	Single Family	1	\$1,182.30 per Unit	\$1,182.30	\$1,182.30	
206 - 191 - 042 - 000		CARLA CECILIA RAMOS	1364 POPPY RIDGE CT	27	Single Family	1	\$1,182.30 per Unit	\$1,182.30	\$1,182.30	
206 - 191 - 043 - 000		UN KYONG THOMPSON	1376 POPPY RIDGE CT	27	Single Family	1	\$1,182.30 per Unit	\$1,182.30	\$1,182.30	
206 - 191 - 044 - 000		ERIC R & FRENCH YVONNE J MATSUOKA	1382 POPPY RIDGE CT	27	Single Family	1	\$1,182.30 per Unit	\$1,182.30	\$1,182.30	
206 - 191 - 045 - 000		JACK H & ANITA K SCHMID	1388 POPPY RIDGE CT	27	Single Family	1	\$1,182.30 per Unit	\$1,182.30	\$1,182.30	
206 - 191 - 046 - 000		AARON & TAMI LUITWIELER	3952 BARTLEY CT	27	Single Family	1	\$1,182.30 per Unit	\$1,182.30	\$1,182.30	
206 - 191 - 047 - 000		ANTONIO H NUNO	3957 BARTLEY CT	27	Single Family	1	\$1,182.30 per Unit	\$1,182.30	\$1,182.30	

City of Merced
Community Facilities District No. 2003-2 (Services)
Special Tax Levy for Fiscal Year 2020-21

Assessor's Parcel Number	Owner	Situs Address	Improvement Area	Land Use	Units	Building Square Feet	Maximum Special Tax per Unit / 1,000 Sq. Ft.	Maximum Special Tax per Parcel	Actual Special Tax per Parcel
206 - 191 - 048 - 000	STONEFIELD HOME INC	3961 BARTLEY CT	27	Single Family	1		\$1,182.30 per Unit	\$1,182.30	\$1,182.30
206 - 191 - 049 - 000	MONIRAINGSEI IN	3967 BARTLEY CT	27	Single Family	1		\$1,182.30 per Unit	\$1,182.30	\$1,182.30
206 - 191 - 050 - 000	STONEFIELD HOME INC	3973 BARTLEY CT	27	Single Family	1		\$1,182.30 per Unit	\$1,182.30	\$1,182.30
206 - 191 - 051 - 000	ALISSA CHRISTINE SHAW	3977 BARTLEY CT	27	Single Family	1		\$1,182.30 per Unit	\$1,182.30	\$1,182.30
206 - 191 - 052 - 000	AARON JASON ABRIL	3985 BARTLEY CT	27	Single Family	1		\$1,182.30 per Unit	\$1,182.30	\$1,182.30
206 - 191 - 053 - 000	JAMES & KILLEBREW MELISSA A CRAWFORD	3997 BARTLEY CT	27	Single Family	1		\$1,182.30 per Unit	\$1,182.30	\$1,182.30
206 - 192 - 001 - 000	FLAVIO CASTRO	4039 CINNABAR AVE	27	Single Family	1		\$1,182.30 per Unit	\$1,182.30	\$1,182.30
206 - 192 - 002 - 000	STONEFIELD HOME INC	4031 CINNABAR AVE	27	Single Family	1		\$1,182.30 per Unit	\$1,182.30	\$1,182.30
206 - 192 - 003 - 000	STONEFIELD HOME INC	4025 CINNABAR AVE	27	Single Family	1		\$1,182.30 per Unit	\$1,182.30	\$1,182.30
206 - 192 - 004 - 000	STONEFIELD HOME INC	4019 CINNABAR AVE	27	Single Family	1		\$1,182.30 per Unit	\$1,182.30	\$1,182.30
206 - 192 - 005 - 000	STONEFIELD HOME INC	4007 CINNABAR AVE	27	Single Family	1		\$1,182.30 per Unit	\$1,182.30	\$1,182.30
206 - 193 - 001 - 000	VIJAYRAM SRI VENKATA & MUDDADA BHARGAVI MANDA	4042 CINNABAR AVE	27	Single Family	1		\$1,182.30 per Unit	\$1,182.30	\$1,182.30
206 - 193 - 002 - 000	REGINALD & MICHELLE M REESE	4038 CINNABAR AVE	27	Single Family	1		\$1,182.30 per Unit	\$1,182.30	\$1,182.30
206 - 193 - 003 - 000	MARK & AMY LARSEN	4026 CINNABAR AVE	27	Single Family	1		\$1,182.30 per Unit	\$1,182.30	\$1,182.30
206 - 193 - 004 - 000	RAJESH K & NARMADA CHENNA	4014 CINNABAR AVE	27	Single Family	1		\$1,182.30 per Unit	\$1,182.30	\$1,182.30
206 - 193 - 005 - 000	MEILANLEE & CHENG SUNG KUO	4002 CINNABAR AVE	27	Single Family	1		\$1,182.30 per Unit	\$1,182.30	\$1,182.30
206 - 193 - 006 - 000	PATRICIA BARRAGAN	4011 WOOD CREEK CT	27	Single Family	1		\$1,182.30 per Unit	\$1,182.30	\$1,182.30
206 - 193 - 007 - 000	HSINFU & LAI FANG HUANG	4023 WOOD CREEK CT	27	Single Family	1		\$1,182.30 per Unit	\$1,182.30	\$1,182.30
206 - 193 - 008 - 000	JOSEPHINE CASTANEDA	4031 WOOD CREEK CT	27	Single Family	1		\$1,182.30 per Unit	\$1,182.30	\$1,182.30
206 - 193 - 009 - 000	EULOGIO & SARA ELIZABETH SOLORIO	4043 WOOD CREEK CT	27	Single Family	1		\$1,182.30 per Unit	\$1,182.30	\$1,182.30
206 - 193 - 010 - 000	ZHIHAO & HU XIN ZHENG	4051 WOOD CREEK CT	27	Single Family	1		\$1,182.30 per Unit	\$1,182.30	\$1,182.30
206 - 193 - 011 - 000	KAREN LEIGH LINN	4054 WOOD CREEK CT	27	Single Family	1		\$1,182.30 per Unit	\$1,182.30	\$1,182.30
206 - 193 - 012 - 000	XIANHUA & BARGHI VAHID MENG	4046 WOOD CREEK CT	27	Single Family	1		\$1,182.30 per Unit	\$1,182.30	\$1,182.30
206 - 193 - 013 - 000	KUMAR & SINGARAJU APARNA BALABHADRAPATRUNI	4032 WOOD CREEK CT	27	Single Family	1		\$1,182.30 per Unit	\$1,182.30	\$1,182.30
206 - 193 - 014 - 000	CHINGHUI & CHOI YA-PIN HO	4024 WOOD CREEK CT	27	Single Family	1		\$1,182.30 per Unit	\$1,182.30	\$1,182.30
206 - 193 - 015 - 000	HARVINDER SINGH	4008 WOOD CREEK CT	27	Single Family	1		\$1,182.30 per Unit	\$1,182.30	\$1,182.30
206 - 193 - 016 - 000	ROBERT S KUMAR	4015 BOULDER CREEK CT	27	Single Family	1		\$1,182.30 per Unit	\$1,182.30	\$1,182.30
206 - 193 - 017 - 000	KOYCHING SAEPHANH	4021 BOULDER CREEK CT	27	Single Family	1		\$1,182.30 per Unit	\$1,182.30	\$1,182.30
206 - 193 - 018 - 000	JOHN L DUTERTE ROCHE	4033 BOULDER CREEK CT	27	Single Family	1		\$1,182.30 per Unit	\$1,182.30	\$1,182.30
206 - 193 - 019 - 000	MARIA C VASQUEZ	4039 BOULDER CREEK CT	27	Single Family	1		\$1,182.30 per Unit	\$1,182.30	\$1,182.30
206 - 193 - 020 - 000	ISEA INTERNATIONAL LLC	4045 BOULDER CREEK CT	27	Single Family	1		\$1,182.30 per Unit	\$1,182.30	\$1,182.30
206 - 193 - 021 - 000	JIA & ZHOU LI FENG	4048 BOULDER CREEK CT	27	Single Family	1		\$1,182.30 per Unit	\$1,182.30	\$1,182.30
206 - 193 - 022 - 000	MARIO A & LETICIA DELRIO-PEREZ	4034 BOULDER CREEK CT	27	Single Family	1		\$1,182.30 per Unit	\$1,182.30	\$1,182.30
206 - 193 - 023 - 000	DENNIS C & HUANG AMANDA C YEN	4028 BOULDER CREEK CT	27	Single Family	1		\$1,182.30 per Unit	\$1,182.30	\$1,182.30
206 - 193 - 024 - 000	SCOTTY SILVA PEREIRA	4018 BOULDER CREEK CT	27	Single Family	1		\$1,182.30 per Unit	\$1,182.30	\$1,182.30
206 - 193 - 025 - 000	JASON & ELIZABETH GARCIA	4010 BOULDER CREEK CT	27	Single Family	1		\$1,182.30 per Unit	\$1,182.30	\$1,182.30
206 - 201 - 001 - 000	BEE & XIONG YING VANG	1551 LA SIERRA ST	21	Single Family	1		\$979.58 per Unit	\$979.58	\$979.58
206 - 201 - 002 - 000	PRESSLEE T & SAO CHARYA KHEANG	1543 LA SIERRA ST	21	Single Family	1		\$979.58 per Unit	\$979.58	\$979.58
206 - 201 - 003 - 000	YIFENG & QIAN JIN LIU	1539 LA SIERRA ST	21	Single Family	1		\$979.58 per Unit	\$979.58	\$979.58
206 - 201 - 004 - 000	ALBERT & JAMA A FONG MAR	1533 LA SIERRA ST	21	Single Family	1		\$979.58 per Unit	\$979.58	\$979.58
206 - 201 - 005 - 000	KAMALJIT S & SUKHWINDER K THANDI	1525 LA SIERRA ST	21	Single Family	1		\$979.58 per Unit	\$979.58	\$979.58
206 - 201 - 006 - 000	JOEL & AIDA MELLIZA	1521 LA SIERRA ST	21	Single Family	1		\$979.58 per Unit	\$979.58	\$979.58
206 - 201 - 007 - 000	TRACEY KING	1513 LA SIERRA ST	21	Single Family	1		\$979.58 per Unit	\$979.58	\$979.58
206 - 201 - 008 - 000	GERALD G WELKER	1507 LA SIERRA ST	21	Single Family	1		\$979.58 per Unit	\$979.58	\$979.58
206 - 202 - 001 - 000	KAO W & LAIR C SAEPHANH	1558 LA SIERRA ST	21	Single Family	1		\$979.58 per Unit	\$979.58	\$979.58
206 - 202 - 002 - 000	HANNAH KIM	1552 LA SIERRA ST	21	Single Family	1		\$979.58 per Unit	\$979.58	\$979.58
206 - 202 - 003 - 000	LO & HERNANDEZ JOANMAE SAECHAO	1546 LA SIERRA ST	21	Single Family	1		\$979.58 per Unit	\$979.58	\$979.58
206 - 202 - 004 - 000	DAVID JESS & PANDORA ELIZABETH-MARIE OAKLEY	1540 LA SIERRA ST	21	Single Family	1		\$979.58 per Unit	\$979.58	\$979.58

City of Merced
Community Facilities District No. 2003-2 (Services)
Special Tax Levy for Fiscal Year 2020-21

Assessor's Parcel Number	Owner	Situs Address	Improvement Area	Land Use	Units	Building Square Feet	Maximum Special Tax per Unit / 1,000 Sq. Ft.	Maximum Special Tax per Parcel	Actual Special Tax per Parcel
206 - 202 - 005 - 000	CALIFORNIA RENTAL PROPERTIES II L P	1534 LA SIERRA ST	21	Single Family	1		\$979.58 per Unit	\$979.58	\$979.58
206 - 202 - 006 - 000	WEN HSIANG & CHEN CHING-WEN HU	1528 LA SIERRA ST	21	Single Family	1		\$979.58 per Unit	\$979.58	\$979.58
206 - 202 - 007 - 000	WEIDONG & CHEN HUI WANG	1522 LA SIERRA ST	21	Single Family	1		\$979.58 per Unit	\$979.58	\$979.58
206 - 202 - 008 - 000	FONG XIONG	1512 LA SIERRA ST	21	Single Family	1		\$979.58 per Unit	\$979.58	\$979.58
206 - 202 - 009 - 000	CURTIS R HORN	1504 LA SIERRA ST	21	Single Family	1		\$979.58 per Unit	\$979.58	\$979.58
206 - 202 - 010 - 000	BARBARA ANN BARKER	1496 LA SIERRA ST	21	Single Family	1		\$979.58 per Unit	\$979.58	\$979.58
206 - 210 - 001 - 000	MARDIE A & JOYCELYN M ENCENZO	4019 TOULON CT	11	Single Family	1		\$933.24 per Unit	\$933.24	\$933.24
206 - 210 - 002 - 000	LINH HUYNH	4027 TOULON CT	11	Single Family	1		\$933.24 per Unit	\$933.24	\$933.24
206 - 210 - 003 - 000	GOPAL & ANNAPURNA DANDU	4033 TOULON CT	11	Single Family	1		\$933.24 per Unit	\$933.24	\$933.24
206 - 210 - 004 - 000	JIANBO & MINA XU	4039 TOULON CT	11	Single Family	1		\$933.24 per Unit	\$933.24	\$933.24
206 - 210 - 005 - 000	THOMAS S & SISOUVANTHONG BOUAAALONE BOUNLANGSY	4047 TOULON CT	11	Single Family	1		\$933.24 per Unit	\$933.24	\$933.24
206 - 210 - 006 - 000	DENISE MICHELE LOUSTAU	4051 TOULON CT	11	Single Family	1		\$933.24 per Unit	\$933.24	\$933.24
206 - 210 - 007 - 000	MANUEL MARIA MARTIN & LIFANTE VIRGINIA M RODRIGUEZ	4057 TOULON CT	11	Single Family	1		\$933.24 per Unit	\$933.24	\$933.24
206 - 210 - 008 - 000	DICK WEI SHING & LILLIAN WAI LEE LUI	4063 TOULON CT	11	Single Family	1		\$933.24 per Unit	\$933.24	\$933.24
206 - 210 - 009 - 000	CARMEN J EVANGELISTA	4067 TOULON CT	11	Single Family	1		\$933.24 per Unit	\$933.24	\$933.24
206 - 210 - 010 - 000	WILLIAM HPAY & KHIN OHNMAR LEE	4075 TOULON CT	11	Single Family	1		\$933.24 per Unit	\$933.24	\$933.24
206 - 210 - 011 - 000	SUKCHAN YOO	4081 TOULON CT	11	Single Family	1		\$933.24 per Unit	\$933.24	\$933.24
206 - 210 - 012 - 000	DONALD & LINDSAY ROE	4095 TOULON CT	11	Single Family	1		\$933.24 per Unit	\$933.24	\$933.24
206 - 210 - 013 - 000	GERMAN E GAVILAN & VARGAS YOLANDA A PINEDA LEON	4096 TOULON CT	11	Single Family	1		\$933.24 per Unit	\$933.24	\$933.24
206 - 210 - 014 - 000	JEFF YUAN & DUAN TONG JIAO	4082 TOULON CT	11	Single Family	1		\$933.24 per Unit	\$933.24	\$933.24
206 - 210 - 015 - 000	DANNY & ESTHELA A GUZMAN VALDEZ	4076 TOULON CT	11	Single Family	1		\$933.24 per Unit	\$933.24	\$933.24
206 - 210 - 016 - 000	JOE N BUI	4070 TOULON CT	11	Single Family	1		\$933.24 per Unit	\$933.24	\$933.24
206 - 210 - 017 - 000	FEDERICO & MONICA GARCIA VALENZUELA	4064 TOULON CT	11	Single Family	1		\$933.24 per Unit	\$933.24	\$933.24
206 - 210 - 018 - 000	GOLDEN BRIDGE PROPERTIES LLC	4058 TOULON CT	11	Single Family	1		\$933.24 per Unit	\$933.24	\$933.24
206 - 210 - 019 - 000	SANDIE UYEN HA	4054 TOULON CT	11	Single Family	1		\$933.24 per Unit	\$933.24	\$933.24
206 - 210 - 020 - 000	JIANBO & MINA XU	4048 TOULON CT	11	Single Family	1		\$933.24 per Unit	\$933.24	\$933.24
206 - 210 - 021 - 000	GREGG T & GINA QUIBAL	4042 TOULON CT	11	Single Family	1		\$933.24 per Unit	\$933.24	\$933.24
206 - 210 - 022 - 000	KENNETH R & PAULINE M BROWN	4036 TOULON CT	11	Single Family	1		\$933.24 per Unit	\$933.24	\$933.24
206 - 210 - 023 - 000	FE L RAHMAN	4028 TOULON CT	11	Single Family	1		\$933.24 per Unit	\$933.24	\$933.24
206 - 210 - 024 - 000	JASWINDER & SURINDER K TOOR	4016 TOULON CT	11	Single Family	1		\$933.24 per Unit	\$933.24	\$933.24
206 - 210 - 025 - 000	MARIE T SOMBILLA-SANBUENAVENTURA WELLAH	4011 ST TROPEZ CT	11	Single Family	1		\$933.24 per Unit	\$933.24	\$933.24
206 - 210 - 026 - 000	JIANBO & MINA XU	4017 ST TROPEZ CT	11	Single Family	1		\$933.24 per Unit	\$933.24	\$933.24
206 - 210 - 027 - 000	JENNIFER K SARMIENTO	4023 ST TROPEZ CT	11	Single Family	1		\$933.24 per Unit	\$933.24	\$933.24
206 - 210 - 028 - 000	NORMA E DWYER	4029 ST TROPEZ CT	11	Single Family	1		\$933.24 per Unit	\$933.24	\$933.24
206 - 210 - 029 - 000	MD CHENN-YOW & JIIN-SHIN HSU FUH	4035 ST TROPEZ CT	11	Single Family	1		\$933.24 per Unit	\$933.24	\$933.24
206 - 210 - 030 - 000	RASHPAL S & KAUR DALWINDER GILL	4041 ST TROPEZ CT	11	Single Family	1		\$933.24 per Unit	\$933.24	\$933.24
206 - 210 - 031 - 000	WILLIAM J & VIRGINIA BAKER	4053 ST TROPEZ CT	11	Single Family	1		\$933.24 per Unit	\$933.24	\$933.24
206 - 210 - 032 - 000	TRAVIS A & KATHLEEN M BAUER	4061 ST TROPEZ CT	11	Single Family	1		\$933.24 per Unit	\$933.24	\$933.24
206 - 210 - 033 - 000	BEANTJIT SINGH & HARPREET K GILL	4067 ST TROPEZ CT	11	Single Family	1		\$933.24 per Unit	\$933.24	\$933.24
206 - 210 - 034 - 000	TONY MORENO	4073 ST TROPEZ CT	11	Single Family	1		\$933.24 per Unit	\$933.24	\$933.24
206 - 210 - 035 - 000	JOCELYN K HUANG	4089 ST TROPEZ CT	11	Single Family	1		\$933.24 per Unit	\$933.24	\$933.24
206 - 210 - 036 - 000	JIANNWEN & SU JUNG-I HUANG	4097 ST TROPEZ CT	11	Single Family	1		\$933.24 per Unit	\$933.24	\$933.24
206 - 210 - 037 - 000	ANGELA A TIU JAMILLE	4092 ST TROPEZ CT	11	Single Family	1		\$933.24 per Unit	\$933.24	\$933.24
206 - 210 - 038 - 000	GAWHARA MOHAMED	4086 ST TROPEZ CT	11	Single Family	1		\$933.24 per Unit	\$933.24	\$933.24
206 - 210 - 039 - 000	GERALD D & SYLVIA BROWN	4074 ST TROPEZ CT	11	Single Family	1		\$933.24 per Unit	\$933.24	\$933.24
206 - 210 - 040 - 000	ROBERTO P & LEILANI A LANTIN	4068 ST TROPEZ CT	11	Single Family	1		\$933.24 per Unit	\$933.24	\$933.24
206 - 210 - 041 - 000	SAMONE SHAFER	4062 ST TROPEZ CT	11	Single Family	1		\$933.24 per Unit	\$933.24	\$933.24
206 - 210 - 042 - 000	JEFFREY & LORI HENEFENT	4054 ST TROPEZ CT	11	Single Family	1		\$933.24 per Unit	\$933.24	\$933.24

City of Merced
Community Facilities District No. 2003-2 (Services)
Special Tax Levy for Fiscal Year 2020-21

Assessor's Parcel Number	Owner	Situs Address	Improvement Area	Land Use	Units	Building Square Feet	Maximum Special Tax per Unit / 1,000 Sq. Ft.	Maximum Special Tax per Parcel	Actual Special Tax per Parcel
206 - 210 - 043 - 000	ANGELIQUE S & ALDRIN R CENIZA	4046 ST TROPEZ CT	11	Single Family	1		\$933.24 per Unit	\$933.24	\$933.24
206 - 210 - 044 - 000	FRANCISCO & ESPERANZA MENDOZA	4038 ST TROPEZ CT	11	Single Family	1		\$933.24 per Unit	\$933.24	\$933.24
206 - 210 - 045 - 000	JEANETTA DE GUZMAN	4032 ST TROPEZ CT	11	Single Family	1		\$933.24 per Unit	\$933.24	\$933.24
206 - 210 - 046 - 000	LEON ANTHONY & MYLA C WHITESIDE	4026 ST TROPEZ CT	11	Single Family	1		\$933.24 per Unit	\$933.24	\$933.24
206 - 210 - 047 - 000	JIMMY TU NGUYEN	4022 ST TROPEZ CT	11	Single Family	1		\$933.24 per Unit	\$933.24	\$933.24
206 - 210 - 048 - 000	ROBERTO & LESLIE SAPIERA	4018 ST TROPEZ CT	11	Single Family	1		\$933.24 per Unit	\$933.24	\$933.24
206 - 210 - 049 - 000	MANUEL G & EMERITA Q BECERRA	4015 SISTERON CT	11	Single Family	1		\$933.24 per Unit	\$933.24	\$933.24
206 - 210 - 050 - 000	KOU & YANG PHOUA HER	4019 SISTERON CT	11	Single Family	1		\$933.24 per Unit	\$933.24	\$933.24
206 - 210 - 051 - 000	ANGELO CESAR MANTOAN	4027 SISTERON CT	11	Single Family	1		\$933.24 per Unit	\$933.24	\$933.24
206 - 210 - 052 - 000	MANEL FRANCISCO & CHEUNG LILY PUI-LAN MACHADO	4033 SISTERON CT	11	Single Family	1		\$933.24 per Unit	\$933.24	\$933.24
206 - 210 - 053 - 000	MARIA CECILIA & REYBEN S SARMIENTO	4041 SISTERON CT	11	Single Family	1		\$933.24 per Unit	\$933.24	\$933.24
206 - 210 - 054 - 000	CARY D BALLAD	4055 SISTERON CT	11	Single Family	1		\$933.24 per Unit	\$933.24	\$933.24
206 - 210 - 055 - 000	MOISES GUTIERREZ	4063 SISTERON CT	11	Single Family	1		\$933.24 per Unit	\$933.24	\$933.24
206 - 210 - 056 - 000	ALI ELTAREB	4069 SISTERON CT	11	Single Family	1		\$933.24 per Unit	\$933.24	\$933.24
206 - 210 - 057 - 000	GEORGE P & ANNA C NG	4075 SISTERON CT	11	Single Family	1		\$933.24 per Unit	\$933.24	\$933.24
206 - 210 - 058 - 000	PUNDOMA E & MARY S MACABANGKIT	4081 SISTERON CT	11	Single Family	1		\$933.24 per Unit	\$933.24	\$933.24
206 - 210 - 059 - 000	STEVEN T & SHU DIEH STOIBER	4087 SISTERON CT	11	Single Family	1		\$933.24 per Unit	\$933.24	\$933.24
206 - 210 - 060 - 000	MUANG MENG & TOEN SACKARIN SAE SAELEE	4093 SISTERON CT	11	Single Family	1		\$933.24 per Unit	\$933.24	\$933.24
206 - 210 - 061 - 000	DALE WELDON BUSKO	4094 SISTERON CT	11	Single Family	1		\$933.24 per Unit	\$933.24	\$933.24
206 - 210 - 062 - 000	JOHN & ANGELA LUCHSINGER	4082 SISTERON CT	11	Single Family	1		\$933.24 per Unit	\$933.24	\$933.24
206 - 210 - 063 - 000	CROX M & REYES-HERNANDEZ MARTHA DENISE LOPEZ	4078 SISTERON CT	11	Single Family	1		\$933.24 per Unit	\$933.24	\$933.24
206 - 210 - 064 - 000	LANDER & SUN XIUMIN WANG	4072 SISTERON CT	11	Single Family	1		\$933.24 per Unit	\$933.24	\$933.24
206 - 210 - 065 - 000	JOHNNY & ZHOU-WONG MEI QIN WONG	4066 SISTERON CT	11	Single Family	1		\$933.24 per Unit	\$933.24	\$933.24
206 - 210 - 066 - 000	DANIEL & SOMMER MONIZ	4058 SISTERON CT	11	Single Family	1		\$933.24 per Unit	\$933.24	\$933.24
206 - 210 - 067 - 000	JIANBO & MINA L XU	4052 SISTERON CT	11	Single Family	1		\$933.24 per Unit	\$933.24	\$933.24
206 - 210 - 068 - 000	ROSELYN M & ALPHONSO A TOLLIVER	4046 SISTERON CT	11	Single Family	1		\$933.24 per Unit	\$933.24	\$933.24
206 - 210 - 069 - 000	MARIA LISA M & EDWARD ANTHONY LEYCO	4038 SISTERON CT	11	Single Family	1		\$933.24 per Unit	\$933.24	\$933.24
206 - 210 - 070 - 000	BERTHA N REALES	4032 SISTERON CT	11	Single Family	1		\$933.24 per Unit	\$933.24	\$933.24
206 - 210 - 071 - 000	XIANDE & ZHAO LIYING MENG	4020 SISTERON CT	11	Single Family	1		\$933.24 per Unit	\$933.24	\$933.24
206 - 210 - 072 - 000	YEJUN & LI JUN XU	4014 SISTERON CT	11	Single Family	1		\$933.24 per Unit	\$933.24	\$933.24
206 - 210 - 073 - 000	EMILIE & ERIC PHIA HERR	4015 ST REMY CT	11	Single Family	1		\$933.24 per Unit	\$933.24	\$933.24
206 - 210 - 074 - 000	SUE & SAM MALAYTHONG	4021 ST REMY CT	11	Single Family	1		\$933.24 per Unit	\$933.24	\$933.24
206 - 210 - 075 - 000	DOMINIQUE C & MARICELA NAVARRETTE	4025 ST REMY CT	11	Single Family	1		\$933.24 per Unit	\$933.24	\$933.24
206 - 210 - 076 - 000	HAO I & TJINTA PUTRI MIN	4033 ST REMY CT	11	Single Family	1		\$933.24 per Unit	\$933.24	\$933.24
206 - 210 - 077 - 000	CHRISTOPHER A BURKETT	4041 ST REMY CT	11	Single Family	1		\$933.24 per Unit	\$933.24	\$933.24
206 - 210 - 078 - 000	KESHAV & ASHA SHARMA	4053 ST REMY CT	11	Single Family	1		\$933.24 per Unit	\$933.24	\$933.24
206 - 210 - 079 - 000	PETER PAUL GALANG & AIDA AGUILAR ESCUETA	4059 ST REMY CT	11	Single Family	1		\$933.24 per Unit	\$933.24	\$933.24
206 - 210 - 080 - 000	PAWAN K HANDA	4065 ST REMY CT	11	Single Family	1		\$933.24 per Unit	\$933.24	\$933.24
206 - 210 - 081 - 000	JUN HO & NAN KYUNG LEE	4071 ST REMY CT	11	Single Family	1		\$933.24 per Unit	\$933.24	\$933.24
206 - 210 - 082 - 000	ERLINDA I & ESTRELLITO V MAGLIBA	4077 ST REMY CT	11	Single Family	1		\$933.24 per Unit	\$933.24	\$933.24
206 - 210 - 083 - 000	WEI & YIDA S LU	4081 ST REMY CT	11	Single Family	1		\$933.24 per Unit	\$933.24	\$933.24
206 - 210 - 084 - 000	SENGSOULY SANYCHANH & PHONG VINAI VANG	4097 ST REMY CT	11	Single Family	1		\$933.24 per Unit	\$933.24	\$933.24
206 - 210 - 085 - 000	MALIRI FAMILY LIVING TRUST	4094 ST REMY CT	11	Single Family	1		\$933.24 per Unit	\$933.24	\$933.24
206 - 210 - 086 - 000	DAVID & KAREN S WHITMYRE	4088 ST REMY CT	11	Single Family	1		\$933.24 per Unit	\$933.24	\$933.24
206 - 210 - 087 - 000	ALBERT LOONG WONG	4082 ST REMY CT	11	Single Family	1		\$933.24 per Unit	\$933.24	\$933.24
206 - 210 - 088 - 000	GAMALIEL & MARTHA ELENA GALINDO	4076 ST REMY CT	11	Single Family	1		\$933.24 per Unit	\$933.24	\$933.24
206 - 210 - 089 - 000	BETITIA J BEAN	4070 ST REMY CT	11	Single Family	1		\$933.24 per Unit	\$933.24	\$933.24
206 - 210 - 090 - 000	CHOU SHIH HUI FAMILY TRUST & SHIH HUI TRUSTEE	4064 ST REMY CT	11	Single Family	1		\$933.24 per Unit	\$933.24	\$933.24

City of Merced
Community Facilities District No. 2003-2 (Services)
Special Tax Levy for Fiscal Year 2020-21

Assessor's Parcel Number	Owner	Situs Address	Improvement Area	Land Use	Units	Building Square Feet	Maximum Special Tax per Unit / 1,000 Sq. Ft.	Maximum Special Tax per Parcel	Actual Special Tax per Parcel
206 - 210 - 091 - 000	DAYLAN ZI MING & LIM CHRISTINE CHUN-HAR TRU CHAINS	4058 ST REMY CT	11	Single Family	1		\$933.24 per Unit	\$933.24	\$933.24
206 - 210 - 092 - 000	VISITH BOUNLANGSY	4042 ST REMY CT	11	Single Family	1		\$933.24 per Unit	\$933.24	\$933.24
206 - 210 - 093 - 000	ZENGJIN CHEN	4034 ST REMY CT	11	Single Family	1		\$933.24 per Unit	\$933.24	\$933.24
206 - 210 - 094 - 000	CHOY SAYJAI	4028 ST REMY CT	11	Single Family	1		\$933.24 per Unit	\$933.24	\$933.24
206 - 210 - 095 - 000	SYLVESTER S & DESWITA S PECINOVSKY	4022 ST REMY CT	11	Single Family	1		\$933.24 per Unit	\$933.24	\$933.24
206 - 210 - 096 - 000	SHOUA & VUE GLORIA HER	4016 ST REMY CT	11	Single Family	1		\$933.24 per Unit	\$933.24	\$933.24
206 - 223 - 027 - 000	TVC MERCED 125 LLC		21	Undeveloped			\$0.00	\$0.00	\$0.00
222 - 010 - 005 - 000	TREVINO PIONEER L L C		24	Undeveloped			\$0.00	\$0.00	\$0.00
224 - 010 - 020 - 000	CITY OF MERCED		7	Exempt			\$0.00	\$0.00	\$0.00
224 - 020 - 006 - 000	REGENTS OF THE UNIVERSITY OF CALIFORNIA THE		1	Undeveloped			\$0.00	\$0.00	\$0.00
224 - 020 - 007 - 000	CITY OF MERCED		1	Exempt			\$0.00	\$0.00	\$0.00
224 - 020 - 008 - 000	REGENTS OF THE UNIVERSITY OF CALIFORNIA THE		1	Undeveloped			\$0.00	\$0.00	\$0.00
224 - 020 - 011 - 000	CITY OF MERCED		1	Exempt			\$0.00	\$0.00	\$0.00
224 - 020 - 016 - 000	CITY OF MERCED		1	Undeveloped			\$0.00	\$0.00	\$0.00
224 - 020 - 017 - 000	CITY OF MERCED		1	Exempt			\$0.00	\$0.00	\$0.00
224 - 041 - 001 - 000	KAREN M & HABAY MARILYN M HOLLADA	405 BECKMAN WAY	1	Single Family	1		\$801.60 per Unit	\$801.60	\$801.60
224 - 041 - 002 - 000	SOTERA FABROS	421 BECKMAN WAY	1	Single Family	1		\$801.60 per Unit	\$801.60	\$801.60
224 - 041 - 003 - 000	KATHERINE SHEN	437 BECKMAN WAY	1	Single Family	1		\$801.60 per Unit	\$801.60	\$801.60
224 - 041 - 004 - 000	ABHISHEK & UBEROI GURPREET IQBAL SINGH SRIVASTAVA	455 BECKMAN WAY	1	Single Family	1		\$801.60 per Unit	\$801.60	\$801.60
224 - 041 - 005 - 000	TZU MAN & LIN CHEN CHU HUANG	469 BECKMAN WAY	1	Single Family	1		\$801.60 per Unit	\$801.60	\$801.60
224 - 041 - 006 - 000	JAYASHREE & SATYAMANGALAM SRINIVASAN	475 BECKMAN WAY	1	Single Family	1		\$801.60 per Unit	\$801.60	\$801.60
224 - 041 - 007 - 000	WAI WONG	483 BECKMAN WAY	1	Single Family	1		\$801.60 per Unit	\$801.60	\$801.60
224 - 041 - 008 - 000	BRIAN A SABBATINI	493 BECKMAN WAY	1	Single Family	1		\$801.60 per Unit	\$801.60	\$801.60
224 - 041 - 009 - 000	STEPHEN P & JENNIFER B NICHOLSON	490 BARCLAY WAY	1	Single Family	1		\$801.60 per Unit	\$801.60	\$801.60
224 - 041 - 010 - 000	MICHAEL S LUEVANO	478 BARCLAY WAY	1	Single Family	1		\$801.60 per Unit	\$801.60	\$801.60
224 - 041 - 011 - 000	PARDEEP & SHARMA RENUKA KUMAR	460 BARCLAY WAY	1	Single Family	1		\$801.60 per Unit	\$801.60	\$801.60
224 - 041 - 012 - 000	NESSA F WIRARIO	448 BARCLAY WAY	1	Single Family	1		\$801.60 per Unit	\$801.60	\$801.60
224 - 041 - 013 - 000	SAI L & SAELEE FEY HIN SAECHAO	432 BARCLAY WAY	1	Single Family	1		\$801.60 per Unit	\$801.60	\$801.60
224 - 041 - 014 - 000	WEIHUNG & LO HSIA FEN HO	424 BARCLAY WAY	1	Single Family	1		\$801.60 per Unit	\$801.60	\$801.60
224 - 041 - 015 - 000	FRANCISCO SANCHEZ DIAZ	414 BARCLAY WAY	1	Single Family	1		\$801.60 per Unit	\$801.60	\$801.60
224 - 042 - 001 - 000	CHIEN AN & CHENG CHIH YU CHEN	407 TOLMAN WAY	1	Single Family	1		\$801.60 per Unit	\$801.60	\$801.60
224 - 042 - 002 - 000	ASHISH & GINNI SAHNI	421 TOLMAN WAY	1	Single Family	1		\$801.60 per Unit	\$801.60	\$801.60
224 - 042 - 003 - 000	ANGELA VEGA	433 TOLMAN WAY	1	Single Family	1		\$801.60 per Unit	\$801.60	\$801.60
224 - 042 - 004 - 000	ROBERT EDWARD & CHERYL ANN LUHRS	445 TOLMAN WAY	1	Single Family	1		\$801.60 per Unit	\$801.60	\$801.60
224 - 042 - 005 - 000	ALEJANDRO & CELIA OKIDA	451 TOLMAN WAY	1	Single Family	1		\$801.60 per Unit	\$801.60	\$801.60
224 - 042 - 006 - 000	PHILLIP V & DUY TIFFANY T LE NGUYEN	465 TOLMAN WAY	1	Single Family	1		\$801.60 per Unit	\$801.60	\$801.60
224 - 042 - 007 - 000	GUOLUN & ZHIPING HAO	473 TOLMAN WAY	1	Single Family	1		\$801.60 per Unit	\$801.60	\$801.60
224 - 042 - 008 - 000	JAMES JUN-RULI	481 TOLMAN WAY	1	Single Family	1		\$801.60 per Unit	\$801.60	\$801.60
224 - 042 - 009 - 000	KAM Y & ANNE LAI YING CHEUNG	497 TOLMAN WAY	1	Single Family	1		\$801.60 per Unit	\$801.60	\$801.60
224 - 042 - 010 - 000	SHAAN & SHRUTI GANDOTRA	496 BECKMAN WAY	1	Single Family	1		\$801.60 per Unit	\$801.60	\$801.60
224 - 042 - 011 - 000	SATHYAMANGALAM R & USHA VENKATRAMANAN	484 BECKMAN WAY	1	Single Family	1		\$801.60 per Unit	\$801.60	\$801.60
224 - 042 - 012 - 000	AVINASH & SHUBHRA KANT	472 BECKMAN WAY	1	Single Family	1		\$801.60 per Unit	\$801.60	\$801.60
224 - 042 - 013 - 000	RUPINDERDEEP SINGH & GURMEET KAUR SIDHU	468 BECKMAN WAY	1	Single Family	1		\$801.60 per Unit	\$801.60	\$801.60
224 - 042 - 014 - 000	RAQUEL DELACRUZ YBARRA	450 BECKMAN WAY	1	Single Family	1		\$801.60 per Unit	\$801.60	\$801.60
224 - 042 - 015 - 000	FREDERICK & SY LEONA TY	434 BECKMAN WAY	1	Single Family	1		\$801.60 per Unit	\$801.60	\$801.60
224 - 042 - 016 - 000	SIUMAN SIMON & PAULINA CHING SIU	426 BECKMAN WAY	1	Single Family	1		\$801.60 per Unit	\$801.60	\$801.60
224 - 042 - 017 - 000	BEN MASARU HASHIMOTO	418 BECKMAN WAY	1	Single Family	1		\$801.60 per Unit	\$801.60	\$801.60
224 - 042 - 018 - 000	JOHN E & VERNA J BURCHETT	402 BECKMAN WAY	1	Single Family	1		\$801.60 per Unit	\$801.60	\$801.60

City of Merced
Community Facilities District No. 2003-2 (Services)
Special Tax Levy for Fiscal Year 2020-21

Assessor's Parcel Number	Owner	Situs Address	Improvement Area	Land Use	Units	Building Square Feet	Maximum Special Tax per Unit / 1,000 Sq. Ft.	Maximum Special Tax per Parcel	Actual Special Tax per Parcel
224 - 043 - 001 - 000	VIVIAN LING	407 JACOBS DR	1	Single Family	1		\$801.60 per Unit	\$801.60	\$801.60
224 - 043 - 002 - 000	RICHARD & DINAH WARD	413 JACOBS DR	1	Single Family	1		\$801.60 per Unit	\$801.60	\$801.60
224 - 043 - 003 - 000	CHENGPIN & YIH WE LIN	421 JACOBS DR	1	Single Family	1		\$801.60 per Unit	\$801.60	\$801.60
224 - 043 - 004 - 000	MARK A & CARTER PAMELA JUNE KRAMER	429 JACOBS DR	1	Single Family	1		\$801.60 per Unit	\$801.60	\$801.60
224 - 043 - 005 - 000	WENDY BLAINE	435 JACOBS DR	1	Single Family	1		\$801.60 per Unit	\$801.60	\$801.60
224 - 043 - 006 - 000	MLADEN ATANASSOV	443 JACOBS DR	1	Single Family	1		\$801.60 per Unit	\$801.60	\$801.60
224 - 043 - 007 - 000	ERIC GARCIA	451 JACOBS DR	1	Single Family	1		\$801.60 per Unit	\$801.60	\$801.60
224 - 043 - 008 - 000	SANJEEV & CHAWLA SEEMA SAHNI	459 JACOBS DR	1	Single Family	1		\$801.60 per Unit	\$801.60	\$801.60
224 - 043 - 009 - 000	SOMASUNDARAM & CHOCKALINGAM KAVITHA RAJARATHINAM	467 JACOBS DR	1	Single Family	1		\$801.60 per Unit	\$801.60	\$801.60
224 - 043 - 010 - 000	UMA AICK SONTHALLIA	473 JACOBS DR	1	Single Family	1		\$801.60 per Unit	\$801.60	\$801.60
224 - 043 - 011 - 000	UC VENTURE MERCED LLC	481 JACOBS DR	1	Single Family	1		\$801.60 per Unit	\$801.60	\$801.60
224 - 043 - 012 - 000	ELLIS GO	495 JACOBS DR	1	Single Family	1		\$801.60 per Unit	\$801.60	\$801.60
224 - 043 - 013 - 000	DUCVINH T VO	494 TOLMAN WAY	1	Single Family	1		\$801.60 per Unit	\$801.60	\$801.60
224 - 043 - 014 - 000	MING & CHANG EUGENE MA ZHANG	480 TOLMAN WAY	1	Single Family	1		\$801.60 per Unit	\$801.60	\$801.60
224 - 043 - 015 - 000	NAM & CARINO MARY PAZ TRAN	476 TOLMAN WAY	1	Single Family	1		\$801.60 per Unit	\$801.60	\$801.60
224 - 043 - 016 - 000	YUNCHENG & WANG LIHUA HE	468 TOLMAN WAY	1	Single Family	1		\$801.60 per Unit	\$801.60	\$801.60
224 - 043 - 017 - 000	CHENG-YI & TSENG STEVE TEHMING TUAN	456 TOLMAN WAY	1	Single Family	1		\$801.60 per Unit	\$801.60	\$801.60
224 - 043 - 018 - 000	PHILLIP VAN & DU Y TUFFANY TRA THANH LE NGUYEN	448 TOLMAN WAY	1	Single Family	1		\$801.60 per Unit	\$801.60	\$801.60
224 - 043 - 019 - 000	CYNTHIA M SELMO	434 TOLMAN WAY	1	Single Family	1		\$801.60 per Unit	\$801.60	\$801.60
224 - 043 - 020 - 000	DENNIS K & MARGARET K KURUMA	426 TOLMAN WAY	1	Single Family	1		\$801.60 per Unit	\$801.60	\$801.60
224 - 043 - 021 - 000	STEPHEN P & JENNIFER B NICHOLSON	420 TOLMAN WAY	1	Single Family	1		\$801.60 per Unit	\$801.60	\$801.60
224 - 043 - 022 - 000	BEN MASARU HASHIMOTO	414 TOLMAN WAY	1	Single Family	1		\$801.60 per Unit	\$801.60	\$801.60
224 - 043 - 023 - 000	ADA WING-YAN HO	408 TOLMAN WAY	1	Single Family	1		\$801.60 per Unit	\$801.60	\$801.60
224 - 044 - 001 - 000	CITY OF MERCED		1	Exempt			\$0.00	\$0.00	\$0.00
224 - 044 - 002 - 000	GURMAIL S & SATINDER K RIAR	420 JACOBS DR	1	Single Family	1		\$801.60 per Unit	\$801.60	\$801.60
224 - 044 - 003 - 000	BALA GOPALAN & SMITHA BALA AIYAR	436 JACOBS DR	1	Single Family	1		\$801.60 per Unit	\$801.60	\$801.60
224 - 044 - 004 - 000	JASWINDER & SURINDER K TOOR	442 JACOBS DR	1	Single Family	1		\$801.60 per Unit	\$801.60	\$801.60
224 - 044 - 005 - 000	JEDIDIAH C KRUPPA	454 JACOBS DR	1	Single Family	1		\$801.60 per Unit	\$801.60	\$801.60
224 - 044 - 006 - 000	FABIAN V FILIPP	460 JACOBS DR	1	Single Family	1		\$801.60 per Unit	\$801.60	\$801.60
224 - 044 - 007 - 000	GREY & WOOLSTENHULME BETTE ROBERTS	474 JACOBS DR	1	Single Family	1		\$801.60 per Unit	\$801.60	\$801.60
224 - 044 - 008 - 000	PETER SCOTT & KAREN MICHELLE NORTHROP	482 JACOBS DR	1	Single Family	1		\$801.60 per Unit	\$801.60	\$801.60
224 - 044 - 009 - 000	SHAWN XIAOXIONG & ZHANG ZHURU CONNIE YANG	488 JACOBS DR	1	Single Family	1		\$801.60 per Unit	\$801.60	\$801.60
224 - 044 - 010 - 000	SHERMAN M & JULIE A TAKATA	494 JACOBS DR	1	Single Family	1		\$801.60 per Unit	\$801.60	\$801.60
224 - 044 - 011 - 000	ZACHARY RYAN & BRITTANI MAE STEWART	498 JACOBS DR	1	Single Family	1		\$801.60 per Unit	\$801.60	\$801.60
224 - 044 - 012 - 000	JOHNNY MIRZAPOUR	4410 SIBLEY PL	1	Single Family	1		\$801.60 per Unit	\$801.60	\$801.60
224 - 051 - 001 - 000	ROBERT G & RHONDA A CASTILLO	4695 BECKMAN WAY	1	Single Family	1		\$801.60 per Unit	\$801.60	\$801.60
224 - 051 - 002 - 000	JUNWEI & HU QI JIANG	4681 BECKMAN WAY	1	Single Family	1		\$801.60 per Unit	\$801.60	\$801.60
224 - 051 - 003 - 000	QINGHUA & YU HONG GUO	4673 BECKMAN WAY	1	Single Family	1		\$801.60 per Unit	\$801.60	\$801.60
224 - 051 - 004 - 000	ROBERTO A COLOMER	4661 BECKMAN WAY	1	Single Family	1		\$801.60 per Unit	\$801.60	\$801.60
224 - 051 - 005 - 000	HARJINDER S & JOGINDRO K MATTU	4655 BECKMAN WAY	1	Single Family	1		\$801.60 per Unit	\$801.60	\$801.60
224 - 051 - 006 - 000	QUINN RICHARD & HEATHER HARRISON	4647 BECKMAN WAY	1	Single Family	1		\$801.60 per Unit	\$801.60	\$801.60
224 - 051 - 007 - 000	VIKRAMA & AGGARWAL SONAL DITYA	4641 BECKMAN WAY	1	Single Family	1		\$801.60 per Unit	\$801.60	\$801.60
224 - 051 - 008 - 000	JOHN R & TERESA S CARLSON	4635 BECKMAN WAY	1	Single Family	1		\$801.60 per Unit	\$801.60	\$801.60
224 - 051 - 009 - 000	MADHU K KRIS	4623 BECKMAN WAY	1	Single Family	1		\$801.60 per Unit	\$801.60	\$801.60
224 - 051 - 010 - 000	YANGQUAN & DOU HUIFANG CHEN	4607 BECKMAN WAY	1	Single Family	1		\$801.60 per Unit	\$801.60	\$801.60
224 - 051 - 011 - 000	SALLY R JOHNSON	4602 BARCLAY WAY	1	Single Family	1		\$801.60 per Unit	\$801.60	\$801.60
224 - 051 - 012 - 000	SUDEEP BALI	4618 BARCLAY WAY	1	Single Family	1		\$801.60 per Unit	\$801.60	\$801.60
224 - 051 - 013 - 000	VIKRAMA & AGGARWAL SONAL DITYA	4626 BARCLAY WAY	1	Single Family	1		\$801.60 per Unit	\$801.60	\$801.60

City of Merced
Community Facilities District No. 2003-2 (Services)
Special Tax Levy for Fiscal Year 2020-21

Assessor's Parcel Number	Owner	Situs Address	Improvement Area	Land Use	Units	Building Square Feet	Maximum Special Tax per Unit / 1,000 Sq. Ft.	Maximum Special Tax per Parcel	Actual Special Tax per Parcel
224 - 051 - 014 - 000	VAN D LEWIS	4642 BARCLAY WAY	1	Single Family	1		\$801.60 per Unit	\$801.60	\$801.60
224 - 051 - 015 - 000	ELIZABETH DAWN BORTEZ	4650 BARCLAY WAY	1	Single Family	1		\$801.60 per Unit	\$801.60	\$801.60
224 - 051 - 016 - 000	KASIRAJ & THIRUPATHI ASWINI S RENGAPPA	4664 BARCLAY WAY	1	Single Family	1		\$801.60 per Unit	\$801.60	\$801.60
224 - 051 - 017 - 000	WENYING & YU GUOXIN HU	4672 BARCLAY WAY	1	Single Family	1		\$801.60 per Unit	\$801.60	\$801.60
224 - 051 - 018 - 000	DOLORES R NAVARRO	4688 BARCLAY WAY	1	Single Family	1		\$801.60 per Unit	\$801.60	\$801.60
224 - 051 - 019 - 000	VERA W GRIFFIN	4694 BARCLAY WAY	1	Single Family	1		\$801.60 per Unit	\$801.60	\$801.60
224 - 052 - 001 - 000	IE WEI & WONG WAI NJOO	4691 TOLMAN WAY	1	Single Family	1		\$801.60 per Unit	\$801.60	\$801.60
224 - 052 - 002 - 000	CHRISTINE K ZEBLEY	4683 TOLMAN WAY	1	Single Family	1		\$801.60 per Unit	\$801.60	\$801.60
224 - 052 - 003 - 000	YANGQUAN & DOU HUIFANG CHEN	4675 TOLMAN WAY	1	Single Family	1		\$801.60 per Unit	\$801.60	\$801.60
224 - 052 - 004 - 000	FRANK & CYNTHIA SOUZA	4667 TOLMAN WAY	1	Single Family	1		\$801.60 per Unit	\$801.60	\$801.60
224 - 052 - 005 - 000	CHRISTINE PRICE	4651 TOLMAN WAY	1	Single Family	1		\$801.60 per Unit	\$801.60	\$801.60
224 - 052 - 006 - 000	JOSEPH & BOUABOUNMY KHAMASITH SHIFFLETT	4645 TOLMAN WAY	1	Single Family	1		\$801.60 per Unit	\$801.60	\$801.60
224 - 052 - 007 - 000	SUNNY SUNJOO & KOH SANKON PARK	4633 TOLMAN WAY	1	Single Family	1		\$801.60 per Unit	\$801.60	\$801.60
224 - 052 - 008 - 000	LINDINEY ARTHUR DECAMPOS & MARIANA BRUNNER D MATOS	4627 TOLMAN WAY	1	Single Family	1		\$801.60 per Unit	\$801.60	\$801.60
224 - 052 - 009 - 000	GURPARTAP SINGH & GURMEET KAUR GILL	4621 TOLMAN WAY	1	Single Family	1		\$801.60 per Unit	\$801.60	\$801.60
224 - 052 - 010 - 000	NOLASCO S & ANN Z NOCES	4617 TOLMAN WAY	1	Single Family	1		\$801.60 per Unit	\$801.60	\$801.60
224 - 052 - 011 - 000	JESUS D & KARINA D BUTLER	4605 TOLMAN WAY	1	Single Family	1		\$801.60 per Unit	\$801.60	\$801.60
224 - 052 - 012 - 000	PRESSLEE & SAO CHARYA KHEANG	4608 BECKMAN WAY	1	Single Family	1		\$801.60 per Unit	\$801.60	\$801.60
224 - 052 - 013 - 000	JO ANN MITTS	4626 BECKMAN WAY	1	Single Family	1		\$801.60 per Unit	\$801.60	\$801.60
224 - 052 - 014 - 000	WEI SHENG & ZHU CUI LAN CHEN	4632 BECKMAN WAY	1	Single Family	1		\$801.60 per Unit	\$801.60	\$801.60
224 - 052 - 015 - 000	PAVANI BALMURI	4636 BECKMAN WAY	1	Single Family	1		\$801.60 per Unit	\$801.60	\$801.60
224 - 052 - 016 - 000	MARK E & VIRGINIA L CARPENTER	4648 BECKMAN WAY	1	Single Family	1		\$801.60 per Unit	\$801.60	\$801.60
224 - 052 - 017 - 000	ANDREW NG & TSANG YEE MEI FONG	4654 BECKMAN WAY	1	Single Family	1		\$801.60 per Unit	\$801.60	\$801.60
224 - 052 - 018 - 000	BOUNTHOM KHAMMELY	4660 BECKMAN WAY	1	Single Family	1		\$801.60 per Unit	\$801.60	\$801.60
224 - 052 - 019 - 000	CHRISTINA & TIFFANY ANN GAMAB	4672 BECKMAN WAY	1	Single Family	1		\$801.60 per Unit	\$801.60	\$801.60
224 - 052 - 020 - 000	DAOYUAN & CHEN QIAO LEI WU	4676 BECKMAN WAY	1	Single Family	1		\$801.60 per Unit	\$801.60	\$801.60
224 - 052 - 021 - 000	FELIPE & BRENDA TOVAR	4682 BECKMAN WAY	1	Single Family	1		\$801.60 per Unit	\$801.60	\$801.60
224 - 052 - 022 - 000	SIAMMONE VONGPHAKHAM	4690 BECKMAN WAY	1	Single Family	1		\$801.60 per Unit	\$801.60	\$801.60
224 - 053 - 001 - 000	JING LU	4697 STERN DR	1	Single Family	1		\$801.60 per Unit	\$801.60	\$801.60
224 - 053 - 002 - 000	LOUIS PAUL & KIMBERLY WEBSTER PALANDRANI	4689 STERN DR	1	Single Family	1		\$801.60 per Unit	\$801.60	\$801.60
224 - 053 - 003 - 000	HELEN KWONG	4673 STERN DR	1	Single Family	1		\$801.60 per Unit	\$801.60	\$801.60
224 - 053 - 004 - 000	ZHENG & LI SHUYI YUAN	4665 STERN DR	1	Single Family	1		\$801.60 per Unit	\$801.60	\$801.60
224 - 053 - 005 - 000	STELLA W & STELLA W CHANG	4651 STERN DR	1	Single Family	1		\$801.60 per Unit	\$801.60	\$801.60
224 - 053 - 006 - 000	VENKATESHWAR & JAYASHREE MEDINI	4643 STERN DR	1	Single Family	1		\$801.60 per Unit	\$801.60	\$801.60
224 - 053 - 007 - 000	DAVID DOUGHERTY	4637 STERN DR	1	Single Family	1		\$801.60 per Unit	\$801.60	\$801.60
224 - 053 - 008 - 000	ARNOLD & GUILLERMINA WELDEN	4629 STERN DR	1	Single Family	1		\$801.60 per Unit	\$801.60	\$801.60
224 - 053 - 009 - 000	GUOHUA & ZHU YONGNAN CHEN	4621 STERN DR	1	Single Family	1		\$801.60 per Unit	\$801.60	\$801.60
224 - 053 - 010 - 000	JERRY K KANG	4609 STERN DR	1	Single Family	1		\$801.60 per Unit	\$801.60	\$801.60
224 - 053 - 011 - 000	RITHY & LARRY AUDREY KHEANG	4612 TOLMAN WAY	1	Single Family	1		\$801.60 per Unit	\$801.60	\$801.60
224 - 053 - 012 - 000	JAYARAM NM & SATTIRAJU KALYANI NANDURI	4618 TOLMAN WAY	1	Single Family	1		\$801.60 per Unit	\$801.60	\$801.60
224 - 053 - 013 - 000	AJAY & AHUJA RITU MALIK	4622 TOLMAN WAY	1	Single Family	1		\$801.60 per Unit	\$801.60	\$801.60
224 - 053 - 014 - 000	BEN & ALICE ALILIN	4630 TOLMAN WAY	1	Single Family	1		\$801.60 per Unit	\$801.60	\$801.60
224 - 053 - 015 - 000	JEFFREY G & RENE C WILSON	4644 TOLMAN WAY	1	Single Family	1		\$801.60 per Unit	\$801.60	\$801.60
224 - 053 - 016 - 000	HYO M & ESTER J CHANG	4652 TOLMAN WAY	1	Single Family	1		\$801.60 per Unit	\$801.60	\$801.60
224 - 053 - 017 - 000	HELEN KWONG	4664 TOLMAN WAY	1	Single Family	1		\$801.60 per Unit	\$801.60	\$801.60
224 - 053 - 018 - 000	BINGZHANG & SHI YANQIU ZHU	4670 TOLMAN WAY	1	Single Family	1		\$801.60 per Unit	\$801.60	\$801.60
224 - 053 - 019 - 000	HRP INC	4682 TOLMAN WAY	1	Single Family	1		\$801.60 per Unit	\$801.60	\$801.60
224 - 053 - 020 - 000	DAVID & PAMELA DOUGHERTY	4694 TOLMAN WAY	1	Single Family	1		\$801.60 per Unit	\$801.60	\$801.60

City of Merced
Community Facilities District No. 2003-2 (Services)
Special Tax Levy for Fiscal Year 2020-21

Assessor's Parcel Number	Owner	Situs Address	Improvement Area	Land Use	Units	Building Square Feet	Maximum Special Tax per Unit / 1,000 Sq. Ft.	Maximum Special Tax per Parcel	Actual Special Tax per Parcel
224 - 054 - 001 - 000	LLMG STONE FOREST L L C	4693 HUTCHINSON LN	1	Single Family	1		\$801.60 per Unit	\$801.60	\$801.60
224 - 054 - 002 - 000	YIHSU & HUANG LIPING CHEN	4683 HUTCHINSON LN	1	Single Family	1		\$801.60 per Unit	\$801.60	\$801.60
224 - 054 - 003 - 000	DIANA M GELLIDON	4671 HUTCHINSON LN	1	Single Family	1		\$801.60 per Unit	\$801.60	\$801.60
224 - 054 - 004 - 000	CALIFORNIA RENTAL PROPERTIES II L P	4657 HUTCHINSON LN	1	Single Family	1		\$801.60 per Unit	\$801.60	\$801.60
224 - 054 - 005 - 000	MARK S & KAREN D BLOOM	4645 HUTCHINSON LN	1	Single Family	1		\$801.60 per Unit	\$801.60	\$801.60
224 - 054 - 006 - 000	ALON & SIGAL KONCHITSKY	4631 HUTCHINSON LN	1	Single Family	1		\$801.60 per Unit	\$801.60	\$801.60
224 - 054 - 007 - 000	RAYMOND & CHENG FENGHUI TUNG	4623 HUTCHINSON LN	1	Single Family	1		\$801.60 per Unit	\$801.60	\$801.60
224 - 054 - 008 - 000	QINGHUA & YU HONG GUO	4617 HUTCHINSON LN	1	Single Family	1		\$801.60 per Unit	\$801.60	\$801.60
224 - 054 - 009 - 000	LONG THAO	117 ALDRICH DR	1	Single Family	1		\$801.60 per Unit	\$801.60	\$801.60
224 - 054 - 010 - 000	YANGQUAN CHEN	155 ALDRICH DR	1	Single Family	1		\$801.60 per Unit	\$801.60	\$801.60
224 - 054 - 011 - 000	BEN MASARU HASHIMOTO	4610 STERN DR	1	Single Family	1		\$801.60 per Unit	\$801.60	\$801.60
224 - 054 - 012 - 000	CHINGLUNG & HSU SANDY LIAO	4618 STERN DR	1	Single Family	1		\$801.60 per Unit	\$801.60	\$801.60
224 - 054 - 013 - 000	SUSAN & GERALD KAWAGUCHI	4624 STERN DR	1	Single Family	1		\$801.60 per Unit	\$801.60	\$801.60
224 - 054 - 014 - 000	SARAH ANNE POTTER	4636 STERN DR	1	Single Family	1		\$801.60 per Unit	\$801.60	\$801.60
224 - 054 - 015 - 000	GUOHUA & ZHU YONGNAN CHEN	4642 STERN DR	1	Single Family	1		\$801.60 per Unit	\$801.60	\$801.60
224 - 054 - 016 - 000	BAN CONG & TIEN THI THUY NGUYEN	4650 STERN DR	1	Single Family	1		\$801.60 per Unit	\$801.60	\$801.60
224 - 054 - 017 - 000	HELEN KWONG	4658 STERN DR	1	Single Family	1		\$801.60 per Unit	\$801.60	\$801.60
224 - 054 - 018 - 000	CAECILIA & BRENNEMAN TIM A KIM	4662 STERN DR	1	Single Family	1		\$801.60 per Unit	\$801.60	\$801.60
224 - 054 - 019 - 000	DEANA J & JENSEN DIANE ARIEAS	4676 STERN DR	1	Single Family	1		\$801.60 per Unit	\$801.60	\$801.60
224 - 054 - 020 - 000	OBBERG FAMILY TRUST	4684 STERN DR	1	Single Family	1		\$801.60 per Unit	\$801.60	\$801.60
224 - 054 - 021 - 000	JING LU	4692 STERN DR	1	Single Family	1		\$801.60 per Unit	\$801.60	\$801.60
224 - 055 - 001 - 000	TED DUC & NGUYEN PHUONG KIM TRAN	288 ALDRICH DR	1	Single Family	1		\$801.60 per Unit	\$801.60	\$801.60
224 - 055 - 002 - 000	SAMUEL ST CLAIR & ZENaida BAXAL EVERSLEY	278 ALDRICH DR	1	Single Family	1		\$801.60 per Unit	\$801.60	\$801.60
224 - 055 - 003 - 000	MARTHA E BOOKER	270 ALDRICH DR	1	Single Family	1		\$801.60 per Unit	\$801.60	\$801.60
224 - 055 - 004 - 000	DAVID C & PAMELA DOUGHERTY	254 ALDRICH DR	1	Single Family	1		\$801.60 per Unit	\$801.60	\$801.60
224 - 055 - 005 - 000	BHUPENDRA B & UMA B BABU	232 ALDRICH DR	1	Single Family	1		\$801.60 per Unit	\$801.60	\$801.60
224 - 055 - 006 - 000	XIANDE & ZHAO LIYING MENG	210 ALDRICH DR	1	Single Family	1		\$801.60 per Unit	\$801.60	\$801.60
224 - 055 - 007 - 000	EVELYN R & ANTONIO O SAROSARIO	194 ALDRICH DR	1	Single Family	1		\$801.60 per Unit	\$801.60	\$801.60
224 - 055 - 008 - 000	PARBIN L & KAUSHAL PRAVIN SHARMA	182 ALDRICH DR	1	Single Family	1		\$801.60 per Unit	\$801.60	\$801.60
224 - 055 - 009 - 000	FIDEL J & GLORIA E ACOBA	166 ALDRICH DR	1	Single Family	1		\$801.60 per Unit	\$801.60	\$801.60
224 - 055 - 010 - 000	SUPOT & PANNEE POTJANAMAT	150 ALDRICH DR	1	Single Family	1		\$801.60 per Unit	\$801.60	\$801.60
224 - 055 - 011 - 000	CHRISTOPHER LEE & CHERYL J WILLIAMS	134 ALDRICH DR	1	Single Family	1		\$801.60 per Unit	\$801.60	\$801.60
224 - 055 - 012 - 000	KENNETH JEW	122 ALDRICH DR	1	Single Family	1		\$801.60 per Unit	\$801.60	\$801.60
224 - 055 - 013 - 000	SEE XIONG	106 ALDRICH DR	1	Single Family	1		\$801.60 per Unit	\$801.60	\$801.60
224 - 060 - 001 - 000	JOHN & BERTHA ALEXANDER	4764 HUTCHINSON LN	1	Single Family	1		\$801.60 per Unit	\$801.60	\$801.60
224 - 060 - 002 - 000	RUFO I & ROSE BELLA S REFENDOR	4760 HUTCHINSON LN	1	Single Family	1		\$801.60 per Unit	\$801.60	\$801.60
224 - 060 - 003 - 000	PAISAN & SAIPIN LERTRATTANA	4752 HUTCHINSON LN	1	Single Family	1		\$801.60 per Unit	\$801.60	\$801.60
224 - 060 - 004 - 000	KAREN N CRANE MCNAB LLC	4736 HUTCHINSON LN	1	Single Family	1		\$801.60 per Unit	\$801.60	\$801.60
224 - 060 - 005 - 000	MANISH K & REBECCA WADHWA	4724 HUTCHINSON LN	1	Single Family	1		\$801.60 per Unit	\$801.60	\$801.60
224 - 060 - 006 - 000	GABRIELLE M LUNA	53 BARROWS CT	1	Single Family	1		\$801.60 per Unit	\$801.60	\$801.60
224 - 060 - 007 - 000	KAREN N CRANE MCNAB LLC	21 BARROWS CT	1	Single Family	1		\$801.60 per Unit	\$801.60	\$801.60
224 - 060 - 008 - 000	GENE PALMER & CLARA LAM FREEMAN	28 BARROWS CT	1	Single Family	1		\$801.60 per Unit	\$801.60	\$801.60
224 - 060 - 009 - 000	JESSIE ELIZABETH GUERRERO	44 BARROWS CT	1	Single Family	1		\$801.60 per Unit	\$801.60	\$801.60
224 - 060 - 010 - 000	JIN XING HUANG	72 BARROWS CT	1	Single Family	1		\$801.60 per Unit	\$801.60	\$801.60
224 - 060 - 011 - 000	CHUNGUANG & XU RUI MIN LIU	75 GILMORE CT	1	Single Family	1		\$801.60 per Unit	\$801.60	\$801.60
224 - 060 - 012 - 000	ERNEST B & ANGELICA T OOKA	59 GILMORE CT	1	Single Family	1		\$801.60 per Unit	\$801.60	\$801.60
224 - 060 - 013 - 000	RICHARD C & COOPER LESLIE A MORGAN	27 GILMORE CT	1	Single Family	1		\$801.60 per Unit	\$801.60	\$801.60
224 - 060 - 014 - 000	OMAR AYALA	34 GILMORE CT	1	Single Family	1		\$801.60 per Unit	\$801.60	\$801.60

City of Merced
Community Facilities District No. 2003-2 (Services)
Special Tax Levy for Fiscal Year 2020-21

Assessor's Parcel Number	Owner	Situs Address	Improvement Area	Land Use	Units	Building Square Feet	Maximum Special Tax per Unit / 1,000 Sq. Ft.	Maximum Special Tax per Parcel	Actual Special Tax per Parcel
224 - 060 - 015 - 000	CHIEH I TSAI PAUL	54 GILMORE CT	1	Single Family	1		\$801.60 per Unit	\$801.60	\$801.60
224 - 060 - 016 - 000	NOE & ANA L LOMELI	76 GILMORE CT	1	Single Family	1		\$801.60 per Unit	\$801.60	\$801.60
224 - 060 - 017 - 000	PREETINDER & KAUR GURNEET SINGH	4690 HUTCHINSON LN	1	Single Family	1		\$801.60 per Unit	\$801.60	\$801.60
224 - 060 - 018 - 000	RAEDH & HUWAIDI EMAD ALHAWADI	4672 HUTCHINSON LN	1	Single Family	1		\$801.60 per Unit	\$801.60	\$801.60
224 - 060 - 019 - 000	DAVID CHEE MING & HIEN HA WONG	4650 HUTCHINSON LN	1	Single Family	1		\$801.60 per Unit	\$801.60	\$801.60
224 - 060 - 020 - 000	ZHONGHONG & LI YONG WANG	4632 HUTCHINSON LN	1	Single Family	1		\$801.60 per Unit	\$801.60	\$801.60
224 - 060 - 021 - 000	ARMANDO & BLANCA O MARTIN	4620 HUTCHINSON LN	1	Single Family	1		\$801.60 per Unit	\$801.60	\$801.60
224 - 060 - 022 - 000	LUANNA K PUTNEY	4618 HUTCHINSON LN	1	Single Family	1		\$801.60 per Unit	\$801.60	\$801.60
224 - 060 - 023 - 000	OU WANG & LEE NAI SAEPHANH	75 ALDRICH DR	1	Single Family	1		\$801.60 per Unit	\$801.60	\$801.60
224 - 060 - 024 - 000	SAMUEL & SHIRLEY EMORY	67 ALDRICH DR	1	Single Family	1		\$801.60 per Unit	\$801.60	\$801.60
224 - 060 - 025 - 000	RAM & ANUPMA SHARMA	4675 ALDRICH CT	1	Single Family	1		\$801.60 per Unit	\$801.60	\$801.60
224 - 060 - 026 - 000	CHIEH I TSAI PAUL	4659 ALDRICH CT	1	Single Family	1		\$801.60 per Unit	\$801.60	\$801.60
224 - 060 - 027 - 000	MATTHEW D & RUTH E SEBASTIAN	4648 ALDRICH CT	1	Single Family	1		\$801.60 per Unit	\$801.60	\$801.60
224 - 060 - 028 - 000	GEORGE YBARRA	4620 ALDRICH CT	1	Single Family	1		\$801.60 per Unit	\$801.60	\$801.60
224 - 060 - 029 - 000	RAYMOND & RINA SANTOS	39 ALDRICH DR	1	Single Family	1		\$801.60 per Unit	\$801.60	\$801.60
224 - 060 - 030 - 000	ROGER G & AMPARO L VILLANUEVA	25 ALDRICH DR	1	Single Family	1		\$801.60 per Unit	\$801.60	\$801.60
224 - 060 - 031 - 000	JAMES H & FLORENCE W THOMSEN	12 ALDRICH DR	1	Single Family	1		\$801.60 per Unit	\$801.60	\$801.60
224 - 060 - 032 - 000	PATRICIA E PORTILLO NOVOA	24 ALDRICH DR	1	Single Family	1		\$801.60 per Unit	\$801.60	\$801.60
224 - 060 - 033 - 000	STEVEN D & CATHERINE M CENTIVICH	46 ALDRICH DR	1	Single Family	1		\$801.60 per Unit	\$801.60	\$801.60
224 - 060 - 034 - 000	S&Y ENTERPRISES L L C	58 ALDRICH DR	1	Single Family	1		\$801.60 per Unit	\$801.60	\$801.60
224 - 060 - 035 - 000	RICHARD & SHAUNA LEARD	70 ALDRICH DR	1	Single Family	1		\$801.60 per Unit	\$801.60	\$801.60
224 - 060 - 036 - 000	XIANDE & ZHAO LIYING MENG	88 ALDRICH DR	1	Single Family	1		\$801.60 per Unit	\$801.60	\$801.60
224 - 060 - 037 - 000	MANIKYA PRABHU & ARUNA DEVI SALVERU	94 ALDRICH DR	1	Single Family	1		\$801.60 per Unit	\$801.60	\$801.60
224 - 071 - 001 - 000	MATT & ALMOHAMADI RASHA ELTAREB	4451 CONWAY CT	1	Single Family	1		\$801.60 per Unit	\$801.60	\$801.60
224 - 071 - 002 - 000	MARIA NISHANIAN	4463 CONWAY CT	1	Single Family	1		\$801.60 per Unit	\$801.60	\$801.60
224 - 071 - 003 - 000	RYAN PATRICK & MICHELLE LEEANN LOY	4477 CONWAY CT	1	Single Family	1		\$801.60 per Unit	\$801.60	\$801.60
224 - 071 - 004 - 000	ABBAS & DANA GHASSEMI	4493 CONWAY CT	1	Single Family	1		\$801.60 per Unit	\$801.60	\$801.60
224 - 071 - 005 - 000	ALEX CERVANTES & DIANA MARIE GONZALEZ	4492 CONWAY CT	1	Single Family	1		\$801.60 per Unit	\$801.60	\$801.60
224 - 071 - 006 - 000	CRISTOFHER U TRISTAN	4480 CONWAY CT	1	Single Family	1		\$801.60 per Unit	\$801.60	\$801.60
224 - 071 - 007 - 000	XIAO-JIANG & YANG SHI-LONG CHENG	4466 CONWAY CT	1	Single Family	1		\$801.60 per Unit	\$801.60	\$801.60
224 - 071 - 008 - 000	MAHOGANCY MICHELLE LANE	4452 CONWAY CT	1	Single Family	1		\$801.60 per Unit	\$801.60	\$801.60
224 - 071 - 009 - 000	THUY HONG LE	4453 MULLIN CT	1	Single Family	1		\$801.60 per Unit	\$801.60	\$801.60
224 - 071 - 010 - 000	DANIEL SAECHAO	4465 MULLIN CT	1	Single Family	1		\$801.60 per Unit	\$801.60	\$801.60
224 - 071 - 011 - 000	PAOCHIA LILY & THAO NGIA XIONG	4481 MULLIN CT	1	Single Family	1		\$801.60 per Unit	\$801.60	\$801.60
224 - 071 - 012 - 000	JAMES P & ZHANG YAN KUEHNIS	4495 MULLIN CT	1	Single Family	1		\$801.60 per Unit	\$801.60	\$801.60
224 - 071 - 013 - 000	JIE & CAI YULI SHEN	4490 MULLIN CT	1	Single Family	1		\$801.60 per Unit	\$801.60	\$801.60
224 - 071 - 014 - 000	MAI & NGHIEM CHANG X BUI	4486 MULLIN CT	1	Single Family	1		\$801.60 per Unit	\$801.60	\$801.60
224 - 071 - 015 - 000	CHRISTOPHER M CALDERALA	4472 MULLIN CT	1	Single Family	1		\$801.60 per Unit	\$801.60	\$801.60
224 - 071 - 016 - 000	SUNNY SUNJOO & KOH SANKON PARK	4450 MULLIN CT	1	Single Family	1		\$801.60 per Unit	\$801.60	\$801.60
224 - 071 - 017 - 000	LILIA C & MARIO W FABIAN	4471 EVERSON CT	1	Single Family	1		\$801.60 per Unit	\$801.60	\$801.60
224 - 071 - 018 - 000	CHIA LIN WEN	4475 EVERSON CT	1	Single Family	1		\$801.60 per Unit	\$801.60	\$801.60
224 - 071 - 019 - 000	GURVINDERJIT SINGH & KULJIT KAUR BAINS	4483 EVERSON CT	1	Single Family	1		\$801.60 per Unit	\$801.60	\$801.60
224 - 071 - 020 - 000	EDWARD & ROBERTA MEDINA	4489 EVERSON CT	1	Single Family	1		\$801.60 per Unit	\$801.60	\$801.60
224 - 071 - 021 - 000	BEN MASARU HASHIMOTO	4497 EVERSON CT	1	Single Family	1		\$801.60 per Unit	\$801.60	\$801.60
224 - 071 - 022 - 000	ALIZA ALSABHA	4498 EVERSON CT	1	Single Family	1		\$801.60 per Unit	\$801.60	\$801.60
224 - 071 - 023 - 000	JACOB BENJAMIN WILMER	4486 EVERSON CT	1	Single Family	1		\$801.60 per Unit	\$801.60	\$801.60
224 - 071 - 024 - 000	KELLY & YAM ANDY CHAO	4480 EVERSON CT	1	Single Family	1		\$801.60 per Unit	\$801.60	\$801.60
224 - 071 - 025 - 000	VICTOR MANUEL & MIRIAM GRICEL LARA	4474 EVERSON CT	1	Single Family	1		\$801.60 per Unit	\$801.60	\$801.60

City of Merced
Community Facilities District No. 2003-2 (Services)
Special Tax Levy for Fiscal Year 2020-21

Assessor's Parcel Number	Owner	Situs Address	Improvement Area	Land Use	Units	Building Square Feet	Maximum Special Tax per Unit / 1,000 Sq. Ft.	Maximum Special Tax per Parcel	Actual Special Tax per Parcel
224 - 071 - 026 - 000	YUBIN & WANG YING GONG	4462 EVERSON CT	1	Single Family	1		\$801.60 per Unit	\$801.60	\$801.60
224 - 071 - 027 - 000	RICHARD M & SANDRA J MADUELL	4458 EVERSON WAY	1	Single Family	1		\$801.60 per Unit	\$801.60	\$801.60
224 - 071 - 028 - 000	CHENG ORN & LAI F SAETURN	4452 EVERSON WAY	1	Single Family	1		\$801.60 per Unit	\$801.60	\$801.60
224 - 072 - 001 - 000	ALICIA NATALIE ZAMBRANO	194 ARROW WOOD DR	1	Single Family	1		\$801.60 per Unit	\$801.60	\$801.60
224 - 072 - 002 - 000	LENNAR HOMES OF CALIFORNIA INC	180 ARROW WOOD DR	1	Single Family	1		\$801.60 per Unit	\$801.60	\$801.60
224 - 072 - 003 - 000	PRANEETH & USHARANI KOLLAREDDY	174 ARROW WOOD DR	1	Single Family	1		\$801.60 per Unit	\$801.60	\$801.60
224 - 072 - 004 - 000	HONGQIAO & LIU HONGLIE ZHANG	168 ARROW WOOD DR	1	Single Family	1		\$801.60 per Unit	\$801.60	\$801.60
224 - 072 - 005 - 000	LIANG CAN & HUI-ZHEN GUAN	156 ARROW WOOD DR	1	Single Family	1		\$801.60 per Unit	\$801.60	\$801.60
224 - 072 - 006 - 000	TAMMY L GORDON	140 ARROW WOOD DR	1	Single Family	1		\$801.60 per Unit	\$801.60	\$801.60
224 - 072 - 007 - 000	SIDDHARTHA Y & NAYANA S DEVADHAR	134 ARROW WOOD DR	1	Single Family	1		\$801.60 per Unit	\$801.60	\$801.60
224 - 072 - 008 - 000	HARMANJIT & BAINS KENNY SANDHU	122 ARROW WOOD DR	1	Single Family	1		\$801.60 per Unit	\$801.60	\$801.60
224 - 072 - 009 - 000	PETER YONGCHUN & XU AMY XIAOTING LIU	106 ARROW WOOD DR	1	Single Family	1		\$801.60 per Unit	\$801.60	\$801.60
224 - 081 - 001 - 000	D R HORTON CA3 INC	797 HEITZ WAY	7	Undeveloped			\$0.00	\$0.00	\$0.00
224 - 081 - 002 - 000	D R HORTON CA3 INC	787 HEITZ WAY	7	Single Family	1		\$1,025.40 per Unit	\$1,025.40	\$1,025.40
224 - 081 - 003 - 000	D R HORTON CA3 INC	779 HEITZ WAY	7	Undeveloped			\$0.00	\$0.00	\$0.00
224 - 081 - 004 - 000	D R HORTON CA3 INC	773 HEITZ WAY	7	Undeveloped			\$0.00	\$0.00	\$0.00
224 - 081 - 005 - 000	D R HORTON CA3 INC	769 HEITZ WAY	7	Undeveloped			\$0.00	\$0.00	\$0.00
224 - 081 - 006 - 000	D R HORTON CA3 INC	761 HEITZ WAY	7	Undeveloped			\$0.00	\$0.00	\$0.00
224 - 081 - 007 - 000	D R HORTON CA3 INC	753 HEITZ WAY	7	Undeveloped			\$0.00	\$0.00	\$0.00
224 - 081 - 008 - 000	D R HORTON CA3 INC	749 HEITZ WAY	7	Undeveloped			\$0.00	\$0.00	\$0.00
224 - 081 - 009 - 000	D R HORTON CA3 INC	731 HEITZ WAY	7	Undeveloped			\$0.00	\$0.00	\$0.00
224 - 081 - 010 - 000	D R HORTON CA3 INC	725 HEITZ WAY	7	Undeveloped			\$0.00	\$0.00	\$0.00
224 - 081 - 011 - 000	D R HORTON CA3 INC	713 HEITZ WAY	7	Undeveloped			\$0.00	\$0.00	\$0.00
224 - 081 - 012 - 000	D R HORTON CA3 INC	701 HEITZ WAY	7	Undeveloped			\$0.00	\$0.00	\$0.00
224 - 082 - 001 - 000	D R HORTON CA3 INC	796 HEITZ WAY	7	Undeveloped			\$0.00	\$0.00	\$0.00
224 - 082 - 002 - 000	D R HORTON CA3 INC	790 HEITZ WAY	7	Undeveloped			\$0.00	\$0.00	\$0.00
224 - 082 - 003 - 000	D R HORTON CA3 INC	784 HEITZ WAY	7	Undeveloped			\$0.00	\$0.00	\$0.00
224 - 082 - 004 - 000	D R HORTON CA3 INC	776 HEITZ WAY	7	Undeveloped			\$0.00	\$0.00	\$0.00
224 - 082 - 005 - 000	D R HORTON CA3 INC	764 HEITZ WAY	7	Undeveloped			\$0.00	\$0.00	\$0.00
224 - 082 - 006 - 000	D R HORTON CA3 INC	756 HEITZ WAY	7	Undeveloped			\$0.00	\$0.00	\$0.00
224 - 082 - 007 - 000	D R HORTON CA3 INC	748 HEITZ WAY	7	Undeveloped			\$0.00	\$0.00	\$0.00
224 - 082 - 008 - 000	D R HORTON CA3 INC	730 HEITZ WAY	7	Undeveloped			\$0.00	\$0.00	\$0.00
224 - 082 - 009 - 000	D R HORTON CA3 INC	722 HEITZ WAY	7	Undeveloped			\$0.00	\$0.00	\$0.00
224 - 082 - 010 - 000	D R HORTON CA3 INC	716 HEITZ WAY	7	Undeveloped			\$0.00	\$0.00	\$0.00
224 - 082 - 011 - 000	D R HORTON CA3 INC	704 HEITZ WAY	7	Undeveloped			\$0.00	\$0.00	\$0.00
224 - 083 - 001 - 000	D R HORTON CA3 INC	697 HEITZ CT	7	Single Family	1		\$1,025.40 per Unit	\$1,025.40	\$1,025.40
224 - 083 - 002 - 000	D R HORTON CA3 INC	681 HEITZ CT	7	Single Family	1		\$1,025.40 per Unit	\$1,025.40	\$1,025.40
224 - 083 - 003 - 000	D R HORTON CA3 INC	675 HEITZ CT	7	Single Family	1		\$1,025.40 per Unit	\$1,025.40	\$1,025.40
224 - 083 - 004 - 000	D R HORTON CA3 INC	673 HEITZ CT	7	Single Family	1		\$1,025.40 per Unit	\$1,025.40	\$1,025.40
224 - 083 - 005 - 000	ADWOA M & AINSLY A DORA	663 HEITZ CT	7	Single Family	1		\$1,025.40 per Unit	\$1,025.40	\$1,025.40
224 - 083 - 006 - 000	D R HORTON CA3 INC	659 HEITZ CT	7	Single Family	1		\$1,025.40 per Unit	\$1,025.40	\$1,025.40
224 - 083 - 007 - 000	D R HORTON CA3 INC	651 HEITZ CT	7	Single Family	1		\$1,025.40 per Unit	\$1,025.40	\$1,025.40
224 - 083 - 008 - 000	MAI YEE & MOUA TONG TENG THAO	643 HEITZ CT	7	Single Family	1		\$1,025.40 per Unit	\$1,025.40	\$1,025.40
224 - 083 - 009 - 000	HONORIO A ALTUN HERNANDEZ	637 HEITZ CT	7	Single Family	1		\$1,025.40 per Unit	\$1,025.40	\$1,025.40
224 - 083 - 010 - 000	UBALDO FRANCO	631 HEITZ CT	7	Single Family	1		\$1,025.40 per Unit	\$1,025.40	\$1,025.40
224 - 083 - 011 - 000	JOHN YANG	623 HEITZ CT	7	Single Family	1		\$1,025.40 per Unit	\$1,025.40	\$1,025.40
224 - 083 - 012 - 000	MICHAEL & NEAVE SONIA AMY JOHNSON	609 HEITZ CT	7	Single Family	1		\$1,025.40 per Unit	\$1,025.40	\$1,025.40
224 - 083 - 013 - 000	GURMEET S & MANJEET K SIDHU	608 HEITZ CT	7	Single Family	1		\$1,025.40 per Unit	\$1,025.40	\$1,025.40

City of Merced
Community Facilities District No. 2003-2 (Services)
Special Tax Levy for Fiscal Year 2020-21

Assessor's Parcel Number	Owner	Situs Address	Improvement Area	Land Use	Units	Building Square Feet	Maximum Special Tax per Unit / 1,000 Sq. Ft.	Maximum Special Tax per Parcel	Actual Special Tax per Parcel
224 - 083 - 014 - 000	SANDRA MALDONADO	614 HEITZ CT	7	Single Family	1		\$1,025.40 per Unit	\$1,025.40	\$1,025.40
224 - 083 - 015 - 000	CANDY MARGARET & RICCI SABRA HOLMAN	626 HEITZ CT	7	Single Family	1		\$1,025.40 per Unit	\$1,025.40	\$1,025.40
224 - 083 - 016 - 000	SHASHIDHARG GAJULA	632 HEITZ CT	7	Single Family	1		\$1,025.40 per Unit	\$1,025.40	\$1,025.40
224 - 083 - 017 - 000	JOSHUA WILLIS OLSEN	640 HEITZ CT	7	Single Family	1		\$1,025.40 per Unit	\$1,025.40	\$1,025.40
224 - 083 - 018 - 000	D R HORTON CA3 INC	648 HEITZ CT	7	Single Family	1		\$1,025.40 per Unit	\$1,025.40	\$1,025.40
224 - 083 - 019 - 000	D R HORTON CA3 INC	656 HEITZ CT	7	Single Family	1		\$1,025.40 per Unit	\$1,025.40	\$1,025.40
224 - 083 - 020 - 000	DILLON CHOFFEL	664 HEITZ CT	7	Single Family	1		\$1,025.40 per Unit	\$1,025.40	\$1,025.40
224 - 083 - 021 - 000	DAVID & REYNA MARIBEL OCHOA	670 HEITZ CT	7	Single Family	1		\$1,025.40 per Unit	\$1,025.40	\$1,025.40
224 - 083 - 022 - 000	D R HORTON CA3 INC	678 HEITZ CT	7	Single Family	1		\$1,025.40 per Unit	\$1,025.40	\$1,025.40
224 - 083 - 023 - 000	D R HORTON CA3 INC	684 HEITZ CT	7	Single Family	1		\$1,025.40 per Unit	\$1,025.40	\$1,025.40
224 - 083 - 024 - 000	D R HORTON CA3 INC	692 HEITZ CT	7	Single Family	1		\$1,025.40 per Unit	\$1,025.40	\$1,025.40
224 - 091 - 001 - 000	D R HORTON CA3 INC	705 NEWTON CT	7	Single Family	1		\$1,025.40 per Unit	\$1,025.40	\$1,025.40
224 - 091 - 002 - 000	D R HORTON CA3 INC	711 NEWTON CT	7	Single Family	1		\$1,025.40 per Unit	\$1,025.40	\$1,025.40
224 - 091 - 003 - 000	D R HORTON CA3 INC	719 NEWTON CT	7	Single Family	1		\$1,025.40 per Unit	\$1,025.40	\$1,025.40
224 - 091 - 004 - 000	D R HORTON CA3 INC	725 NEWTON CT	7	Single Family	1		\$1,025.40 per Unit	\$1,025.40	\$1,025.40
224 - 091 - 005 - 000	D R HORTON CA3 INC	733 NEWTON CT	7	Single Family	1		\$1,025.40 per Unit	\$1,025.40	\$1,025.40
224 - 091 - 006 - 000	SARAH L & COLES CHARLES E WILLIAMS	749 NEWTON CT	7	Single Family	1		\$1,025.40 per Unit	\$1,025.40	\$1,025.40
224 - 091 - 007 - 000	HECTOR DELACONCHA	755 NEWTON CT	7	Single Family	1		\$1,025.40 per Unit	\$1,025.40	\$1,025.40
224 - 091 - 008 - 000	ANEEL K & SOWJANYA CHOPPA	763 NEWTON CT	7	Single Family	1		\$1,025.40 per Unit	\$1,025.40	\$1,025.40
224 - 091 - 009 - 000	ANTHONY H JOHNSON	779 NEWTON CT	7	Single Family	1		\$1,025.40 per Unit	\$1,025.40	\$1,025.40
224 - 091 - 010 - 000	SUSAN SWEI FAN	785 NEWTON CT	7	Single Family	1		\$1,025.40 per Unit	\$1,025.40	\$1,025.40
224 - 091 - 011 - 000	WINSTON HO	797 NEWTON CT	7	Single Family	1		\$1,025.40 per Unit	\$1,025.40	\$1,025.40
224 - 091 - 012 - 000	VICTORIA M CAMAYA	794 NEWTON CT	7	Single Family	1		\$1,025.40 per Unit	\$1,025.40	\$1,025.40
224 - 091 - 013 - 000	MICHAEL R CLARK	788 NEWTON CT	7	Single Family	1		\$1,025.40 per Unit	\$1,025.40	\$1,025.40
224 - 091 - 014 - 000	ANGADH SINGH	782 NEWTON CT	7	Single Family	1		\$1,025.40 per Unit	\$1,025.40	\$1,025.40
224 - 091 - 015 - 000	RANDELL F RUEDA	776 NEWTON CT	7	Single Family	1		\$1,025.40 per Unit	\$1,025.40	\$1,025.40
224 - 091 - 016 - 000	RAMESH VENKATA & POLAKALA SRILATHA PEDDAKOTLA	768 NEWTON CT	7	Single Family	1		\$1,025.40 per Unit	\$1,025.40	\$1,025.40
224 - 091 - 017 - 000	ZAHID & NAHEED NIGHAT IQBAL	762 NEWTON CT	7	Single Family	1		\$1,025.40 per Unit	\$1,025.40	\$1,025.40
224 - 091 - 018 - 000	D R HORTON CA3 INC	750 NEWTON CT	7	Single Family	1		\$1,025.40 per Unit	\$1,025.40	\$1,025.40
224 - 091 - 019 - 000	D R HORTON CA3 INC	742 NEWTON CT	7	Single Family	1		\$1,025.40 per Unit	\$1,025.40	\$1,025.40
224 - 091 - 020 - 000	D R HORTON CA3 INC	730 NEWTON CT	7	Single Family	1		\$1,025.40 per Unit	\$1,025.40	\$1,025.40
224 - 091 - 021 - 000	D R HORTON CA3 INC	722 NEWTON CT	7	Single Family	1		\$1,025.40 per Unit	\$1,025.40	\$1,025.40
224 - 091 - 022 - 000	D R HORTON CA3 INC	702 NEWTON CT	7	Single Family	1		\$1,025.40 per Unit	\$1,025.40	\$1,025.40
224 - 091 - 023 - 000	D R HORTON CA3 INC	703 SUNOL CT	7	Undeveloped			\$0.00	\$0.00	\$0.00
224 - 091 - 024 - 000	D R HORTON CA3 INC	711 SUNOL CT	7	Undeveloped			\$0.00	\$0.00	\$0.00
224 - 091 - 025 - 000	D R HORTON CA3 INC	719 SUNOL CT	7	Undeveloped			\$0.00	\$0.00	\$0.00
224 - 091 - 026 - 000	D R HORTON CA3 INC	727 SUNOL CT	7	Undeveloped			\$0.00	\$0.00	\$0.00
224 - 091 - 027 - 000	D R HORTON CA3 INC	741 SUNOL CT	7	Undeveloped			\$0.00	\$0.00	\$0.00
224 - 091 - 028 - 000	D R HORTON CA3 INC	753 SUNOL CT	7	Undeveloped			\$0.00	\$0.00	\$0.00
224 - 091 - 029 - 000	D R HORTON CA3 INC	761 SUNOL CT	7	Undeveloped			\$0.00	\$0.00	\$0.00
224 - 091 - 030 - 000	D R HORTON CA3 INC	775 SUNOL CT	7	Undeveloped			\$0.00	\$0.00	\$0.00
224 - 091 - 031 - 000	D R HORTON CA3 INC	781 SUNOL CT	7	Undeveloped			\$0.00	\$0.00	\$0.00
224 - 091 - 032 - 000	D R HORTON CA3 INC	789 SUNOL CT	7	Undeveloped			\$0.00	\$0.00	\$0.00
224 - 091 - 033 - 000	D R HORTON CA3 INC	795 SUNOL CT	7	Undeveloped			\$0.00	\$0.00	\$0.00
224 - 091 - 034 - 000	D R HORTON CA3 INC	790 SUNOL CT	7	Undeveloped			\$0.00	\$0.00	\$0.00
224 - 091 - 035 - 000	D R HORTON CA3 INC	782 SUNOL CT	7	Undeveloped			\$0.00	\$0.00	\$0.00
224 - 091 - 036 - 000	D R HORTON CA3 INC	774 SUNOL CT	7	Undeveloped			\$0.00	\$0.00	\$0.00
224 - 091 - 037 - 000	D R HORTON CA3 INC	768 SUNOL CT	7	Undeveloped			\$0.00	\$0.00	\$0.00

City of Merced
Community Facilities District No. 2003-2 (Services)
Special Tax Levy for Fiscal Year 2020-21

Assessor's Parcel Number	Owner	Situs Address	Improvement Area	Land Use	Units	Building Square Feet	Maximum Special Tax per Unit / 1,000 Sq. Ft.	Maximum Special Tax per Parcel	Actual Special Tax per Parcel
224 - 091 - 038 - 000	D R HORTON CA3 INC	760 SUNOL CT	7	Undeveloped			\$0.00	\$0.00	\$0.00
224 - 091 - 039 - 000	D R HORTON CA3 INC	752 SUNOL CT	7	Undeveloped			\$0.00	\$0.00	\$0.00
224 - 091 - 040 - 000	D R HORTON CA3 INC	744 SUNOL CT	7	Undeveloped			\$0.00	\$0.00	\$0.00
224 - 091 - 041 - 000	MAHNAZ FAHR	732 SUNOL CT	7	Single Family	1		\$1,025.40 per Unit	\$1,025.40	\$1,025.40
224 - 091 - 042 - 000	KEVIN & JULIE GOZA	726 SUNOL CT	7	Single Family	1		\$1,025.40 per Unit	\$1,025.40	\$1,025.40
224 - 091 - 043 - 000	XIAODAN CHRISTINA GUAN	712 SUNOL CT	7	Single Family	1		\$1,025.40 per Unit	\$1,025.40	\$1,025.40
224 - 091 - 044 - 000	SHINDA SINGH	706 SUNOL CT	7	Single Family	1		\$1,025.40 per Unit	\$1,025.40	\$1,025.40
224 - 092 - 001 - 000	D R HORTON CA3 INC	695 KEENAN CT	7	Undeveloped			\$0.00	\$0.00	\$0.00
224 - 092 - 002 - 000	D R HORTON CA3 INC	687 KEENAN CT	7	Undeveloped			\$0.00	\$0.00	\$0.00
224 - 092 - 003 - 000	D R HORTON CA3 INC	679 KEENAN CT	7	Undeveloped			\$0.00	\$0.00	\$0.00
224 - 092 - 004 - 000	D R HORTON CA3 INC	671 KEENAN CT	7	Undeveloped			\$0.00	\$0.00	\$0.00
224 - 092 - 005 - 000	D R HORTON CA3 INC	665 KEENAN CT	7	Undeveloped			\$0.00	\$0.00	\$0.00
224 - 092 - 006 - 000	D R HORTON CA3 INC	659 KEENAN CT	7	Undeveloped			\$0.00	\$0.00	\$0.00
224 - 092 - 007 - 000	D R HORTON CA3 INC	653 KEENAN CT	7	Undeveloped			\$0.00	\$0.00	\$0.00
224 - 092 - 008 - 000	D R HORTON CA3 INC	645 KEENAN CT	7	Undeveloped			\$0.00	\$0.00	\$0.00
224 - 092 - 009 - 000	D R HORTON CA3 INC	639 KEENAN CT	7	Undeveloped			\$0.00	\$0.00	\$0.00
224 - 092 - 010 - 000	D R HORTON CA3 INC	631 KEENAN CT	7	Undeveloped			\$0.00	\$0.00	\$0.00
224 - 092 - 011 - 000	D R HORTON CA3 INC	623 KEENAN CT	7	Undeveloped			\$0.00	\$0.00	\$0.00
224 - 092 - 012 - 000	D R HORTON CA3 INC	603 KEENAN CT	7	Undeveloped			\$0.00	\$0.00	\$0.00
224 - 092 - 013 - 000	D R HORTON CA3 INC	602 KEENAN CT	7	Undeveloped			\$0.00	\$0.00	\$0.00
224 - 092 - 014 - 000	D R HORTON CA3 INC	610 KEENAN CT	7	Undeveloped			\$0.00	\$0.00	\$0.00
224 - 092 - 015 - 000	D R HORTON CA3 INC	616 KEENAN CT	7	Undeveloped			\$0.00	\$0.00	\$0.00
224 - 092 - 016 - 000	D R HORTON CA3 INC	628 KEENAN CT	7	Undeveloped			\$0.00	\$0.00	\$0.00
224 - 092 - 017 - 000	D R HORTON CA3 INC	632 KEENAN CT	7	Undeveloped			\$0.00	\$0.00	\$0.00
224 - 092 - 018 - 000	D R HORTON CA3 INC	646 KEENAN CT	7	Undeveloped			\$0.00	\$0.00	\$0.00
224 - 092 - 019 - 000	D R HORTON CA3 INC	654 KEENAN CT	7	Undeveloped			\$0.00	\$0.00	\$0.00
224 - 092 - 020 - 000	D R HORTON CA3 INC	668 KEENAN CT	7	Undeveloped			\$0.00	\$0.00	\$0.00
224 - 092 - 021 - 000	D R HORTON CA3 INC	674 KEENAN CT	7	Undeveloped			\$0.00	\$0.00	\$0.00
224 - 092 - 022 - 000	D R HORTON CA3 INC	680 KEENAN CT	7	Undeveloped			\$0.00	\$0.00	\$0.00
224 - 092 - 023 - 000	D R HORTON CA3 INC	686 KEENAN CT	7	Undeveloped			\$0.00	\$0.00	\$0.00
224 - 092 - 024 - 000	D R HORTON CA3 INC	698 KEENAN CT	7	Undeveloped			\$0.00	\$0.00	\$0.00
224 - 092 - 025 - 000	D R HORTON CA3 INC	697 COPPOLA CT	7	Undeveloped			\$0.00	\$0.00	\$0.00
224 - 092 - 026 - 000	D R HORTON CA3 INC	689 COPPOLA CT	7	Undeveloped			\$0.00	\$0.00	\$0.00
224 - 092 - 027 - 000	PETER & OUYANG-QUINTO IRENE ZI QIAN QUINTO	673 COPPOLA CT	7	Single Family	1		\$1,025.40 per Unit	\$1,025.40	\$1,025.40
224 - 092 - 028 - 000	RONNIE & LIN TONG	661 COPPOLA CT	7	Single Family	1		\$1,025.40 per Unit	\$1,025.40	\$1,025.40
224 - 092 - 029 - 000	LONG & ZHU HANSHONG JIANG	655 COPPOLA CT	7	Single Family	1		\$1,025.40 per Unit	\$1,025.40	\$1,025.40
224 - 092 - 030 - 000	XUANDONG & PANG JIAN HUA	641 COPPOLA CT	7	Single Family	1		\$1,025.40 per Unit	\$1,025.40	\$1,025.40
224 - 092 - 031 - 000	RUSSELL ROBERTS	637 COPPOLA CT	7	Single Family	1		\$1,025.40 per Unit	\$1,025.40	\$1,025.40
224 - 092 - 032 - 000	DAVID W & TERESITA P HENRY	629 COPPOLA CT	7	Single Family	1		\$1,025.40 per Unit	\$1,025.40	\$1,025.40
224 - 092 - 033 - 000	ADAM & NALEE MOUA	623 COPPOLA CT	7	Single Family	1		\$1,025.40 per Unit	\$1,025.40	\$1,025.40
224 - 092 - 034 - 000	JOSEPH C & MICHELLE B ELLETT	619 COPPOLA CT	7	Single Family	1		\$1,025.40 per Unit	\$1,025.40	\$1,025.40
224 - 092 - 035 - 000	ANEEL K & SOWJANYA CHOPPA	611 COPPOLA CT	7	Single Family	1		\$1,025.40 per Unit	\$1,025.40	\$1,025.40
224 - 092 - 036 - 000	LEONARD A VILLAFUERTE	605 COPPOLA CT	7	Single Family	1		\$1,025.40 per Unit	\$1,025.40	\$1,025.40
224 - 092 - 037 - 000	MANUEL & MARY LOU OLIVEIRA	602 COPPOLA CT	7	Single Family	1		\$1,025.40 per Unit	\$1,025.40	\$1,025.40
224 - 092 - 038 - 000	MICHAEL J & KRISTY L BARNES	614 COPPOLA CT	7	Single Family	1		\$1,025.40 per Unit	\$1,025.40	\$1,025.40
224 - 092 - 039 - 000	HANSHEN ZHANG	618 COPPOLA CT	7	Single Family	1		\$1,025.40 per Unit	\$1,025.40	\$1,025.40
224 - 092 - 040 - 000	HENRY V & NGO MIMI L TRAN	624 COPPOLA CT	7	Single Family	1		\$1,025.40 per Unit	\$1,025.40	\$1,025.40
224 - 092 - 041 - 000	THOMAS J & RHINA V SANFORD	630 COPPOLA CT	7	Single Family	1		\$1,025.40 per Unit	\$1,025.40	\$1,025.40

City of Merced
Community Facilities District No. 2003-2 (Services)
Special Tax Levy for Fiscal Year 2020-21

Assessor's Parcel Number	Owner	Situs Address	Improvement Area	Land Use	Units	Building Square Feet	Maximum Special Tax per Unit / 1,000 Sq. Ft.	Maximum Special Tax per Parcel	Actual Special Tax per Parcel
224 - 092 - 042 - 000	SEAN J & LORI L HIGGINS	646 COPPOLA CT	7	Single Family	1		\$1,025.40 per Unit	\$1,025.40	\$1,025.40
224 - 092 - 043 - 000	EIRE KAY STEWART	652 COPPOLA CT	7	Single Family	1		\$1,025.40 per Unit	\$1,025.40	\$1,025.40
224 - 092 - 044 - 000	JOSE L & ANNA B MAGANA	664 COPPOLA CT	7	Single Family	1		\$1,025.40 per Unit	\$1,025.40	\$1,025.40
224 - 092 - 045 - 000	PUREWAL INVESTMENTS INC	670 COPPOLA CT	7	Single Family	1		\$1,025.40 per Unit	\$1,025.40	\$1,025.40
224 - 092 - 046 - 000	CHEN TSUNG CHANG	678 COPPOLA CT	7	Single Family	1		\$1,025.40 per Unit	\$1,025.40	\$1,025.40
224 - 092 - 047 - 000	D R HORTON CA3 INC	682 COPPOLA CT	7	Undeveloped			\$0.00	\$0.00	\$0.00
224 - 092 - 048 - 000	D R HORTON CA3 INC	694 COPPOLA CT	7	Undeveloped			\$0.00	\$0.00	\$0.00
224 - 101 - 001 - 000	JIA DEE LEE YANG	392 HEARST DR	1	Single Family	1		\$801.60 per Unit	\$801.60	\$801.60
224 - 101 - 002 - 000	JESUS CISNEROS	388 HEARST DR	1	Single Family	1		\$801.60 per Unit	\$801.60	\$801.60
224 - 101 - 003 - 000	MICHAEL L & SALVATORE L SANFILIPPO	376 HEARST DR	1	Single Family	1		\$801.60 per Unit	\$801.60	\$801.60
224 - 101 - 004 - 000	MARK A & KAREN L WAGNER	370 HEARST DR	1	Single Family	1		\$801.60 per Unit	\$801.60	\$801.60
224 - 101 - 005 - 000	STEPHEN P & JENNIFER B NICHOLSON	362 HEARST DR	1	Single Family	1		\$801.60 per Unit	\$801.60	\$801.60
224 - 101 - 006 - 000	AJAY MALIK	356 HEARST DR	1	Single Family	1		\$801.60 per Unit	\$801.60	\$801.60
224 - 101 - 007 - 000	CUONG D NGUYEN	340 HEARST DR	1	Single Family	1		\$801.60 per Unit	\$801.60	\$801.60
224 - 101 - 008 - 000	THOMAS R & SARAH A BARNELL	341 ELLISON PL	1	Single Family	1		\$801.60 per Unit	\$801.60	\$801.60
224 - 101 - 009 - 000	THOMAS & ANNAMMA M GEORGE	353 ELLISON PL	1	Single Family	1		\$801.60 per Unit	\$801.60	\$801.60
224 - 101 - 010 - 000	DEBBIE Y LEE	357 ELLISON PL	1	Single Family	1		\$801.60 per Unit	\$801.60	\$801.60
224 - 101 - 011 - 000	NICOLE SUSAN HANSON	361 ELLISON PL	1	Single Family	1		\$801.60 per Unit	\$801.60	\$801.60
224 - 101 - 012 - 000	XIAOLIANG & JIN YIYE ZHANG	375 ELLISON PL	1	Single Family	1		\$801.60 per Unit	\$801.60	\$801.60
224 - 101 - 013 - 000	GEORGE & MYINT JULIA CHAN	383 ELLISON PL	1	Single Family	1		\$801.60 per Unit	\$801.60	\$801.60
224 - 101 - 014 - 000	BUNHONG & KHOU NAY TAING	391 ELLISON PL	1	Single Family	1		\$801.60 per Unit	\$801.60	\$801.60
224 - 102 - 001 - 000	ANEEL K & SOWJANYA CHOPPA	395 HEARST DR	1	Single Family	1		\$801.60 per Unit	\$801.60	\$801.60
224 - 102 - 002 - 000	SOCIAL HOLDINGS LLC	387 HEARST DR	1	Single Family	1		\$801.60 per Unit	\$801.60	\$801.60
224 - 102 - 003 - 000	PLACIDO G & THELMA H NAVARRO	371 HEARST DR	1	Single Family	1		\$801.60 per Unit	\$801.60	\$801.60
224 - 102 - 004 - 000	AJAY & AHUJA RITU MALIK	365 HEARST DR	1	Single Family	1		\$801.60 per Unit	\$801.60	\$801.60
224 - 102 - 005 - 000	STEPHEN P & JENNIFER B NICHOLSON	359 HEARST DR	1	Single Family	1		\$801.60 per Unit	\$801.60	\$801.60
224 - 102 - 006 - 000	BACHAR G & MANAR G BACHOUR	351 HEARST DR	1	Single Family	1		\$801.60 per Unit	\$801.60	\$801.60
224 - 102 - 007 - 000	ERIC & ERIC ANDRADE	343 HEARST DR	1	Single Family	1		\$801.60 per Unit	\$801.60	\$801.60
224 - 102 - 008 - 000	EUGENE MA & ZHANG MING CHANG	339 HEARST DR	1	Single Family	1		\$801.60 per Unit	\$801.60	\$801.60
224 - 102 - 009 - 000	JIE & CAI YULI SHEN	331 HEARST CT	1	Single Family	1		\$801.60 per Unit	\$801.60	\$801.60
224 - 102 - 010 - 000	QINGHUA & YU HONG GUO	327 HEARST CT	1	Single Family	1		\$801.60 per Unit	\$801.60	\$801.60
224 - 102 - 011 - 000	TONY MORENO	315 HEARST CT	1	Single Family	1		\$801.60 per Unit	\$801.60	\$801.60
224 - 102 - 012 - 000	ALBERT & YERRAPALLI SWARNALATHA GONDI	307 HEARST CT	1	Single Family	1		\$801.60 per Unit	\$801.60	\$801.60
224 - 102 - 013 - 000	LAVERN L & KATHRYN M DREIGER	304 HEARST CT	1	Single Family	1		\$801.60 per Unit	\$801.60	\$801.60
224 - 102 - 014 - 000	FOO CHEONG & CHAN ELISA LAI SIU WONG	316 HEARST DR	1	Single Family	1		\$801.60 per Unit	\$801.60	\$801.60
224 - 102 - 015 - 000	BRANDON T & FONTES V C RUSCOE	324 HEARST CT	1	Single Family	1		\$801.60 per Unit	\$801.60	\$801.60
224 - 102 - 016 - 000	GAYLORD & PAMELA R NARAJA	334 HEARST CT	1	Single Family	1		\$801.60 per Unit	\$801.60	\$801.60
224 - 102 - 017 - 000	CLAIRE H HASHIMOTO	337 ELLISON CT	1	Single Family	1		\$801.60 per Unit	\$801.60	\$801.60
224 - 102 - 018 - 000	DAIXING & ZHOU MEIXIU TANG	325 ELLISON CT	1	Single Family	1		\$801.60 per Unit	\$801.60	\$801.60
224 - 102 - 019 - 000	MICHEAL ANTHONY & MONICA GARCIA	311 ELLISON CT	1	Single Family	1		\$801.60 per Unit	\$801.60	\$801.60
224 - 102 - 020 - 000	ZIZHONG ZHANG	303 ELLISON CT	1	Single Family	1		\$801.60 per Unit	\$801.60	\$801.60
224 - 102 - 021 - 000	HONGQIAO & LIU HONGLEI ZHANG	308 ELLISON CT	1	Single Family	1		\$801.60 per Unit	\$801.60	\$801.60
224 - 102 - 022 - 000	JUSTIN A GAMAB	314 ELLISON CT	1	Single Family	1		\$801.60 per Unit	\$801.60	\$801.60
224 - 102 - 023 - 000	LOU & DEBBIE E DEMELO	326 ELLISON CT	1	Single Family	1		\$801.60 per Unit	\$801.60	\$801.60
224 - 102 - 024 - 000	ZIZHONG ZHANG	338 ELLISON PL	1	Single Family	1		\$801.60 per Unit	\$801.60	\$801.60
224 - 102 - 025 - 000	CHANG XUAN & BUI MAI Q NGHIEM	344 ELLISON PL	1	Single Family	1		\$801.60 per Unit	\$801.60	\$801.60
224 - 102 - 026 - 000	MEHRUN RASOLIPOUR	350 ELLISON PL	1	Single Family	1		\$801.60 per Unit	\$801.60	\$801.60
224 - 102 - 027 - 000	CHARMAINE LOUISE LASHLEY	364 ELLISON PL	1	Single Family	1		\$801.60 per Unit	\$801.60	\$801.60

City of Merced
Community Facilities District No. 2003-2 (Services)
Special Tax Levy for Fiscal Year 2020-21

Assessor's Parcel Number	Owner	Situs Address	Improvement Area	Land Use	Units	Building Square Feet	Maximum Special Tax per Unit / 1,000 Sq. Ft.	Maximum Special Tax per Parcel	Actual Special Tax per Parcel
224 - 102 - 028 - 000	PHENG & SAECHAO YIEN XIONG	372 ELLISON PL	1	Single Family	1		\$801.60 per Unit	\$801.60	\$801.60
224 - 102 - 029 - 000	ORVILLE L & LEE-VILLANUEVA BETTY WAI-HA VILLANUEVA	380 ELLISON PL	1	Single Family	1		\$801.60 per Unit	\$801.60	\$801.60
224 - 102 - 030 - 000	FABIAN V FILIPP	386 ELLISON PL	1	Single Family	1		\$801.60 per Unit	\$801.60	\$801.60
224 - 102 - 031 - 000	QIANG & WANG KEQIONG HU	396 ELLISON PL	1	Single Family	1		\$801.60 per Unit	\$801.60	\$801.60
224 - 102 - 032 - 000	CHANDRASEKHAR & SHARMILA PUSARLA	397 NOBLE DR	1	Single Family	1		\$801.60 per Unit	\$801.60	\$801.60
224 - 102 - 033 - 000	CAREY & JOHNSON VICTORIA EDWARDS	385 NOBLE DR	1	Single Family	1		\$801.60 per Unit	\$801.60	\$801.60
224 - 102 - 034 - 000	NIDHI & ANIRUDH YADAV	373 NOBLE DR	1	Single Family	1		\$801.60 per Unit	\$801.60	\$801.60
224 - 102 - 035 - 000	GRAY T & CHOU ANA C CHANG	367 NOBLE DR	1	Single Family	1		\$801.60 per Unit	\$801.60	\$801.60
224 - 102 - 036 - 000	ANEEL K & SOWJANYA CHOPPA	359 NOBLE DR	1	Single Family	1		\$801.60 per Unit	\$801.60	\$801.60
224 - 102 - 037 - 000	CROLIE E & JUDY A LINDSAY	347 NOBLE DR	1	Single Family	1		\$801.60 per Unit	\$801.60	\$801.60
224 - 102 - 038 - 000	GLORIA OSIAN	335 NOBLE DR	1	Single Family	1		\$801.60 per Unit	\$801.60	\$801.60
224 - 102 - 039 - 000	FU LUNG & MEI MANN HSUEH	323 NOBLE DR	1	Single Family	1		\$801.60 per Unit	\$801.60	\$801.60
224 - 102 - 040 - 000	JENNY MOUA	319 NOBLE DR	1	Single Family	1		\$801.60 per Unit	\$801.60	\$801.60
224 - 102 - 041 - 000	WILLIAM M & JULIE GAXIOLA	307 NOBLE DR	1	Single Family	1		\$801.60 per Unit	\$801.60	\$801.60
224 - 110 - 001 - 000	AJAY MALIK	405 HEARST DR	1	Single Family	1		\$801.60 per Unit	\$801.60	\$801.60
224 - 110 - 002 - 000	YANGQUAN & DOU HUIFANG CHEN	417 HEARST DR	1	Single Family	1		\$801.60 per Unit	\$801.60	\$801.60
224 - 110 - 003 - 000	MARISSA JOY & MERLITA B NETTLE	431 HEARST DR	1	Single Family	1		\$801.60 per Unit	\$801.60	\$801.60
224 - 110 - 004 - 000	JEFF & JENNY TROST	455 HEARST DR	1	Single Family	1		\$801.60 per Unit	\$801.60	\$801.60
224 - 110 - 005 - 000	LOUIS A CHAVEZ	463 HEARST DR	1	Single Family	1		\$801.60 per Unit	\$801.60	\$801.60
224 - 110 - 006 - 000	AVTAR SINGH & RINKOO RUPINDER NAT	475 HEARST DR	1	Single Family	1		\$801.60 per Unit	\$801.60	\$801.60
224 - 110 - 007 - 000	MOUNZER & IDO-BACHOUR HOUDA BACHOUR	497 HEARST DR	1	Single Family	1		\$801.60 per Unit	\$801.60	\$801.60
224 - 110 - 008 - 000	BACHAR G & MANAR G BACHOUR	511 WELLMAN CT	1	Single Family	1		\$801.60 per Unit	\$801.60	\$801.60
224 - 110 - 009 - 000	ZHIHAI & REN MANMAN XU	529 WELLMAN CT	1	Single Family	1		\$801.60 per Unit	\$801.60	\$801.60
224 - 110 - 010 - 000	FREDERICK K & TERESA K LAU	547 WELLMAN CT	1	Single Family	1		\$801.60 per Unit	\$801.60	\$801.60
224 - 110 - 011 - 000	MARIO & YANCHANG BALDANO	573 WELLMAN CT	1	Single Family	1		\$801.60 per Unit	\$801.60	\$801.60
224 - 110 - 012 - 000	DOUGLAS & TONIA HEMME	595 WELLMAN CT	1	Single Family	1		\$801.60 per Unit	\$801.60	\$801.60
224 - 110 - 013 - 000	LOUIS TAK WAI & TEO AI CHEN CHAN	590 WELLMAN CT	1	Single Family	1		\$801.60 per Unit	\$801.60	\$801.60
224 - 110 - 014 - 000	TIA JOAN MAXSON	576 WELLMAN CT	1	Single Family	1		\$801.60 per Unit	\$801.60	\$801.60
224 - 110 - 015 - 000	RUSSELL & INGRID OSBORNE	554 WELLMAN CT	1	Single Family	1		\$801.60 per Unit	\$801.60	\$801.60
224 - 110 - 016 - 000	SHILONG & CHENG XIAOJIANG YANG	538 WELLMAN CT	1	Single Family	1		\$801.60 per Unit	\$801.60	\$801.60
224 - 110 - 017 - 000	RICHARD & DEBORAH N PEREZ	502 WELLMAN CT	1	Single Family	1		\$801.60 per Unit	\$801.60	\$801.60
224 - 110 - 018 - 000	MIGUEL LOPEZ	484 HEARST DR	1	Single Family	1		\$801.60 per Unit	\$801.60	\$801.60
224 - 110 - 019 - 000	BINGZHANG & SHI YANQIU ZHU	478 HEARST DR	1	Single Family	1		\$801.60 per Unit	\$801.60	\$801.60
224 - 110 - 020 - 000	FARZANEH F RAISSI	460 HEARST DR	1	Single Family	1		\$801.60 per Unit	\$801.60	\$801.60
224 - 110 - 021 - 000	MICHAEL A & TRIGIDIA ROSSI	442 HEARST DR	1	Single Family	1		\$801.60 per Unit	\$801.60	\$801.60
224 - 110 - 022 - 000	GARY K & KINSEY JENNIFER B HASHIMOTO	426 HEARST DR	1	Single Family	1		\$801.60 per Unit	\$801.60	\$801.60
224 - 110 - 023 - 000	YANBAO & ZHOU JIE MA	402 HEARST DR	1	Single Family	1		\$801.60 per Unit	\$801.60	\$801.60
224 - 110 - 024 - 000	REBECCA ANN SWEELY	407 ELLISON PL	1	Single Family	1		\$801.60 per Unit	\$801.60	\$801.60
224 - 110 - 025 - 000	JESUS ARROYO	423 ELLISON PL	1	Single Family	1		\$801.60 per Unit	\$801.60	\$801.60
224 - 110 - 026 - 000	ADDIE B MORRIS	447 ELLISON PL	1	Single Family	1		\$801.60 per Unit	\$801.60	\$801.60
224 - 110 - 027 - 000	JASON C & DEBORAH K AGUILAR	465 ELLISON PL	1	Single Family	1		\$801.60 per Unit	\$801.60	\$801.60
224 - 110 - 028 - 000	PETRONILO P & ELMA H HIDALGO	473 ELLISON PL	1	Single Family	1		\$801.60 per Unit	\$801.60	\$801.60
224 - 110 - 029 - 000	MATHIE S & CLEMENTE CASUGA	481 ELLISON PL	1	Single Family	1		\$801.60 per Unit	\$801.60	\$801.60
224 - 110 - 030 - 000	AMIR HOJJATNIA	509 ROWLAND CT	1	Single Family	1		\$801.60 per Unit	\$801.60	\$801.60
224 - 110 - 031 - 000	DAVID & PAMELA DOUGHERTY	531 ROWLAND CT	1	Single Family	1		\$801.60 per Unit	\$801.60	\$801.60
224 - 110 - 032 - 000	STEVEN P & VICTORIA L SQUIRES	553 ROWLAND CT	1	Single Family	1		\$801.60 per Unit	\$801.60	\$801.60
224 - 110 - 033 - 000	PEDRO SALDANA	575 ROWLAND CT	1	Single Family	1		\$801.60 per Unit	\$801.60	\$801.60
224 - 110 - 034 - 000	RAQUEL & SHIERLY MACALINCAG	597 ROWLAND CT	1	Single Family	1		\$801.60 per Unit	\$801.60	\$801.60

City of Merced
Community Facilities District No. 2003-2 (Services)
Special Tax Levy for Fiscal Year 2020-21

Assessor's Parcel Number	Owner	Situs Address	Improvement Area	Land Use	Units	Building Square Feet	Maximum Special Tax per Unit / 1,000 Sq. Ft.	Maximum Special Tax per Parcel	Actual Special Tax per Parcel
224 - 110 - 035 - 000	WAN HUI HSIEH	592 ROWLAND CT	1	Single Family	1		\$801.60 per Unit	\$801.60	\$801.60
224 - 110 - 036 - 000	XIAODAN GUAN	578 ROWLAND CT	1	Single Family	1		\$801.60 per Unit	\$801.60	\$801.60
224 - 110 - 037 - 000	JORGE L & ANA M CACHO	556 ROWLAND CT	1	Single Family	1		\$801.60 per Unit	\$801.60	\$801.60
224 - 110 - 038 - 000	TIM & RUTH DEANDA	534 ROWLAND CT	1	Single Family	1		\$801.60 per Unit	\$801.60	\$801.60
224 - 110 - 039 - 000	JUAN C GARCIA	510 ROWLAND CT	1	Single Family	1		\$801.60 per Unit	\$801.60	\$801.60
224 - 110 - 040 - 000	ROBERT W & MERCEDES H ROBERTS	486 ELLISON PL	1	Single Family	1		\$801.60 per Unit	\$801.60	\$801.60
224 - 110 - 041 - 000	BRIAN X NGHIEM	474 ELLISON PL	1	Single Family	1		\$801.60 per Unit	\$801.60	\$801.60
224 - 110 - 042 - 000	ROGER BRYAN BIER	468 ELLISON PL	1	Single Family	1		\$801.60 per Unit	\$801.60	\$801.60
224 - 110 - 043 - 000	GERALD D HATCHER	452 ELLISON PL	1	Single Family	1		\$801.60 per Unit	\$801.60	\$801.60
224 - 110 - 044 - 000	MIKE N & LE NHUNG NGUYEN	428 ELLISON PL	1	Single Family	1		\$801.60 per Unit	\$801.60	\$801.60
224 - 110 - 045 - 000	JIMMY HOANG & JANE EUN JU PHAM	406 ELLISON PL	1	Single Family	1		\$801.60 per Unit	\$801.60	\$801.60
224 - 110 - 046 - 000	CITLALLI SARAH PINA BARRAGAN	409 NOBLE DR	1	Single Family	1		\$801.60 per Unit	\$801.60	\$801.60
224 - 110 - 047 - 000	CINDY S ESTREBILLO	427 NOBLE DR	1	Single Family	1		\$801.60 per Unit	\$801.60	\$801.60
224 - 110 - 048 - 000	KALYANI V CHERVELA	441 NOBLE DR	1	Single Family	1		\$801.60 per Unit	\$801.60	\$801.60
224 - 110 - 049 - 000	JOSE & CRISTY FAYE CALLEJO	465 NOBLE DR	1	Single Family	1		\$801.60 per Unit	\$801.60	\$801.60
224 - 110 - 050 - 000	GLENDIA LYNN BRINSFIELD-SMALL	473 NOBLE DR	1	Single Family	1		\$801.60 per Unit	\$801.60	\$801.60
224 - 110 - 051 - 000	MURALIKRISHNA R & THILAGAVATHY KOTTE	485 NOBLE DR	1	Single Family	1		\$801.60 per Unit	\$801.60	\$801.60
224 - 110 - 052 - 000	DANIEL N & ANA PISTONE	507 NOBLE CT	1	Single Family	1		\$801.60 per Unit	\$801.60	\$801.60
224 - 110 - 053 - 000	XIAO JIANG & YANG SHI-LONG CHENG	535 NOBLE CT	1	Single Family	1		\$801.60 per Unit	\$801.60	\$801.60
224 - 110 - 054 - 000	TERRY & STACEY MOORE	551 NOBLE CT	1	Single Family	1		\$801.60 per Unit	\$801.60	\$801.60
224 - 110 - 055 - 000	DANIEL & TERRIE G CARIS	579 NOBLE CT	1	Single Family	1		\$801.60 per Unit	\$801.60	\$801.60
224 - 110 - 056 - 000	VIOLA KINSMAN	593 NOBLE CT	1	Single Family	1		\$801.60 per Unit	\$801.60	\$801.60
224 - 120 - 001 - 000	JESSICA B FLORES	4952 WEBBER CT	1	Single Family	1		\$801.60 per Unit	\$801.60	\$801.60
224 - 120 - 002 - 000	DOLAT K & INDU D NAIK	4964 WEBBER CT	1	Single Family	1		\$801.60 per Unit	\$801.60	\$801.60
224 - 120 - 003 - 000	ANGELICA & JUAN MENDOZA	4970 WEBBER CT	1	Single Family	1		\$801.60 per Unit	\$801.60	\$801.60
224 - 120 - 004 - 000	ALBERT C & MAIDA P MIRANDA	4978 WEBBER CT	1	Single Family	1		\$801.60 per Unit	\$801.60	\$801.60
224 - 120 - 005 - 000	DAVID J LIANG	4986 WEBBER CT	1	Single Family	1		\$801.60 per Unit	\$801.60	\$801.60
224 - 120 - 006 - 000	GURDEEP & KAUR HARPREET SINGH	4985 WEBBER CT	1	Single Family	1		\$801.60 per Unit	\$801.60	\$801.60
224 - 120 - 007 - 000	DAVID & PAMELA DOUGHERTY	4981 WEBBER CT	1	Single Family	1		\$801.60 per Unit	\$801.60	\$801.60
224 - 120 - 008 - 000	RAFAEL JOAQUIN & LISA CHRISTINE ARCEO	4973 WEBBER CT	1	Single Family	1		\$801.60 per Unit	\$801.60	\$801.60
224 - 120 - 009 - 000	HARWINDER & MANJIT SHARMA	4961 WEBBER CT	1	Single Family	1		\$801.60 per Unit	\$801.60	\$801.60
224 - 120 - 010 - 000	RAMILA MACAY	4933 WEBBER CT	1	Single Family	1		\$801.60 per Unit	\$801.60	\$801.60
224 - 120 - 011 - 000	SUTARA S LOR	4925 WEBBER CT	1	Single Family	1		\$801.60 per Unit	\$801.60	\$801.60
224 - 120 - 012 - 000	VANPHENG & VANG LY LEE	4913 WEBBER CT	1	Single Family	1		\$801.60 per Unit	\$801.60	\$801.60
224 - 120 - 013 - 000	JUA HERR	4934 DURANT WAY	1	Single Family	1		\$801.60 per Unit	\$801.60	\$801.60
224 - 120 - 014 - 000	BENILDA & ROGELIO LUNGAN	4948 DURANT WAY	1	Single Family	1		\$801.60 per Unit	\$801.60	\$801.60
224 - 120 - 015 - 000	MANSOR A AFSCHAR	4956 DURANT WAY	1	Single Family	1		\$801.60 per Unit	\$801.60	\$801.60
224 - 120 - 016 - 000	ARIEL & KRISTEN MICHELLE MIRAMONTES	4978 DURANT WAY	1	Single Family	1		\$801.60 per Unit	\$801.60	\$801.60
224 - 120 - 017 - 000	GABRIEL & ANNA CHAVEZ	4936 WEBBER CT	1	Single Family	1		\$801.60 per Unit	\$801.60	\$801.60
224 - 120 - 018 - 000	CLARENCE B & CHARLES B LE	4922 WEBBER CT	1	Single Family	1		\$801.60 per Unit	\$801.60	\$801.60
224 - 120 - 019 - 000	FRANCISCO J & MARIA GONZALEZ	4910 WEBBER CT	1	Single Family	1		\$801.60 per Unit	\$801.60	\$801.60
224 - 120 - 020 - 000	SHOUA & XIONG LEE	4876 DURANT WAY	1	Single Family	1		\$801.60 per Unit	\$801.60	\$801.60
224 - 120 - 021 - 000	RITA CHARLENE LOCKWOOD	4872 DURANT WAY	1	Single Family	1		\$801.60 per Unit	\$801.60	\$801.60
224 - 120 - 022 - 000	KEVIN M & JEANNIE M MCGAULEY	4866 DURANT WAY	1	Single Family	1		\$801.60 per Unit	\$801.60	\$801.60
224 - 120 - 023 - 000	DIANA C SEHNAL	4862 DURANT WAY	1	Single Family	1		\$801.60 per Unit	\$801.60	\$801.60
224 - 120 - 024 - 000	REFUGIO & AMELIA ARROYO	4858 DURANT WAY	1	Single Family	1		\$801.60 per Unit	\$801.60	\$801.60
224 - 120 - 025 - 000	MA MILDRED C & GYDANSK R BEBERO	4850 DURANT WAY	1	Single Family	1		\$801.60 per Unit	\$801.60	\$801.60
224 - 120 - 026 - 000	RUTH BASATAN MACAY	4915 DEXTER CT	1	Single Family	1		\$801.60 per Unit	\$801.60	\$801.60

City of Merced
Community Facilities District No. 2003-2 (Services)
Special Tax Levy for Fiscal Year 2020-21

Assessor's Parcel Number	Owner	Situs Address	Improvement Area	Land Use	Units	Building Square Feet	Maximum Special Tax per Unit / 1,000 Sq. Ft.	Maximum Special Tax per Parcel	Actual Special Tax per Parcel
224 - 120 - 027 - 000	KEVIN L & JULIE A BRASSER	4927 DEXTER CT	1	Single Family	1		\$801.60 per Unit	\$801.60	\$801.60
224 - 120 - 028 - 000	JOEL A & SHOBA S SPENCER	4945 DEXTER CT	1	Single Family	1		\$801.60 per Unit	\$801.60	\$801.60
224 - 120 - 029 - 000	CHARLOTTE JIMENEZ BONGAT	4953 DEXTER CT	1	Single Family	1		\$801.60 per Unit	\$801.60	\$801.60
224 - 120 - 030 - 000	SAMUEL LOPEZ	4975 DEXTER CT	1	Single Family	1		\$801.60 per Unit	\$801.60	\$801.60
224 - 120 - 031 - 000	ASHISH CHANDRADEO & NEERAJA UPADHYAY	4981 DEXTER CT	1	Single Family	1		\$801.60 per Unit	\$801.60	\$801.60
224 - 120 - 032 - 000	STEPHEN C & WHITNEY E STEIN	4997 DEXTER CT	1	Single Family	1		\$801.60 per Unit	\$801.60	\$801.60
224 - 120 - 033 - 000	WAIMEN CHEE	4994 DEXTER CT	1	Single Family	1		\$801.60 per Unit	\$801.60	\$801.60
224 - 120 - 034 - 000	DISPUN FAMILY TRUST ESTABLISHED UDT OCTOBER 21 201	4974 DEXTER CT	1	Single Family	1		\$801.60 per Unit	\$801.60	\$801.60
224 - 120 - 035 - 000	MEHNAZ HASSAN	4960 DEXTER CT	1	Single Family	1		\$801.60 per Unit	\$801.60	\$801.60
224 - 120 - 036 - 000	JR GERARDO & ALICIA CORIENNE PEREZ	4954 DEXTER CT	1	Single Family	1		\$801.60 per Unit	\$801.60	\$801.60
224 - 120 - 037 - 000	SHAILESH & RENU LALL KUMAR	4946 DEXTER CT	1	Single Family	1		\$801.60 per Unit	\$801.60	\$801.60
224 - 120 - 038 - 000	SACHIN & KANIKA GOYAL	4932 DEXTER CT	1	Single Family	1		\$801.60 per Unit	\$801.60	\$801.60
224 - 120 - 039 - 000	KEVIN DOUGLAS NG	4910 DEXTER CT	1	Single Family	1		\$801.60 per Unit	\$801.60	\$801.60
224 - 130 - 001 - 000	LOIS ANN WELLS	4889 LANGLEY WAY	1	Single Family	1		\$801.60 per Unit	\$801.60	\$801.60
224 - 130 - 002 - 000	ROBERT & ROXANNE MONTANO	4883 LANGLEY WAY	1	Single Family	1		\$801.60 per Unit	\$801.60	\$801.60
224 - 130 - 003 - 000	MARION & DIANE TENORIO	4875 LANGLEY WAY	1	Single Family	1		\$801.60 per Unit	\$801.60	\$801.60
224 - 130 - 004 - 000	LYNN VU	4869 LANGLEY WAY	1	Single Family	1		\$801.60 per Unit	\$801.60	\$801.60
224 - 130 - 005 - 000	MARY & TREVOR NANCE	4865 LANGLEY WAY	1	Single Family	1		\$801.60 per Unit	\$801.60	\$801.60
224 - 130 - 006 - 000	SHAYESTH VAKILI	4861 LANGLEY WAY	1	Single Family	1		\$801.60 per Unit	\$801.60	\$801.60
224 - 130 - 007 - 000	MYRNA PULIDO	4857 LANGLEY WAY	1	Single Family	1		\$801.60 per Unit	\$801.60	\$801.60
224 - 130 - 008 - 000	ALEJANDRO M & MARGARITA G FREGOSO	4853 LANGLEY WAY	1	Single Family	1		\$801.60 per Unit	\$801.60	\$801.60
224 - 130 - 009 - 000	KAMBI & NIDHEESH DUBEY	4847 LANGLEY WAY	1	Single Family	1		\$801.60 per Unit	\$801.60	\$801.60
224 - 130 - 010 - 000	VIVIAN & LAU AI HUA LING	4837 LANGLEY WAY	1	Single Family	1		\$801.60 per Unit	\$801.60	\$801.60
224 - 130 - 011 - 000	JAMIE A & MIKE A GRIGGS	4831 LANGLEY WAY	1	Single Family	1		\$801.60 per Unit	\$801.60	\$801.60
224 - 130 - 012 - 000	SR THOMAS & MARJORIE F BUSTOS	4825 LANGLEY WAY	1	Single Family	1		\$801.60 per Unit	\$801.60	\$801.60
224 - 130 - 013 - 000	JR THOMAS & EMILY BUSTOS	4819 LANGLEY WAY	1	Single Family	1		\$801.60 per Unit	\$801.60	\$801.60
224 - 130 - 014 - 000	LINDA KAY KEETON	4811 LANGLEY WAY	1	Single Family	1		\$801.60 per Unit	\$801.60	\$801.60
224 - 130 - 015 - 000	SINAR KENCANA INC	4805 LANGLEY WAY	1	Single Family	1		\$801.60 per Unit	\$801.60	\$801.60
224 - 130 - 016 - 000	EULALIO C & MARIA ROSQUITES	4802 DURANT WAY	1	Single Family	1		\$801.60 per Unit	\$801.60	\$801.60
224 - 130 - 017 - 000	JOSELITO F & VILMA A TENGCO	4816 DURANT WAY	1	Single Family	1		\$801.60 per Unit	\$801.60	\$801.60
224 - 130 - 018 - 000	ERNESTO M & ROSEMARIE GOMEZ	4822 DURANT WAY	1	Single Family	1		\$801.60 per Unit	\$801.60	\$801.60
224 - 130 - 019 - 000	DELRAY SHELTON	4830 DURANT WAY	1	Single Family	1		\$801.60 per Unit	\$801.60	\$801.60
224 - 130 - 020 - 000	GHULAM MOCHTABO ZAMANI	4844 DURANT WAY	1	Single Family	1		\$801.60 per Unit	\$801.60	\$801.60
224 - 130 - 021 - 000	PHILLIP MAY	4836 LANGLEY WAY	1	Single Family	1		\$801.60 per Unit	\$801.60	\$801.60
224 - 130 - 022 - 000	RAJ KUMAR & VANDANA SHARMA	4824 LANGLEY WAY	1	Single Family	1		\$801.60 per Unit	\$801.60	\$801.60
224 - 130 - 023 - 000	JENNIFER THANH & HUYNH BA VAN NGUYEN	4816 LANGLEY WAY	1	Single Family	1		\$801.60 per Unit	\$801.60	\$801.60
224 - 130 - 024 - 000	GREG S & MICHELE R JOHNSON	4810 LANGLEY WAY	1	Single Family	1		\$801.60 per Unit	\$801.60	\$801.60
224 - 130 - 025 - 000	GURMEL K JOHL	4835 DURANT WAY	1	Single Family	1		\$801.60 per Unit	\$801.60	\$801.60
224 - 130 - 026 - 000	JUDY C NG	4843 DURANT WAY	1	Single Family	1		\$801.60 per Unit	\$801.60	\$801.60
224 - 130 - 027 - 000	LASLEY XIONG	4855 DURANT WAY	1	Single Family	1		\$801.60 per Unit	\$801.60	\$801.60
224 - 130 - 028 - 000	NANCY XIONG	4863 DURANT WAY	1	Single Family	1		\$801.60 per Unit	\$801.60	\$801.60
224 - 130 - 029 - 000	JAGJIT S & JASPAL JOHL	4871 DURANT WAY	1	Single Family	1		\$801.60 per Unit	\$801.60	\$801.60
224 - 130 - 030 - 000	DAVID & JANET CHYAN	4879 DURANT WAY	1	Single Family	1		\$801.60 per Unit	\$801.60	\$801.60
224 - 130 - 031 - 000	DAVID E & IRIS D MASSIL	4895 DURANT WAY	1	Single Family	1		\$801.60 per Unit	\$801.60	\$801.60
224 - 130 - 032 - 000	DAISY A MENDOZA	4907 DURANT WAY	1	Single Family	1		\$801.60 per Unit	\$801.60	\$801.60
224 - 130 - 033 - 000	JILL HEISER	4925 DURANT WAY	1	Single Family	1		\$801.60 per Unit	\$801.60	\$801.60
224 - 130 - 034 - 000	GERALD E & MONTOYA MELINDA G FLANDERS	4951 DURANT WAY	1	Single Family	1		\$801.60 per Unit	\$801.60	\$801.60
224 - 130 - 035 - 000	HOSSEIN KIANNASR	4872 LANGLEY WAY	1	Single Family	1		\$801.60 per Unit	\$801.60	\$801.60

City of Merced
Community Facilities District No. 2003-2 (Services)
Special Tax Levy for Fiscal Year 2020-21

Assessor's Parcel Number	Owner	Situs Address	Improvement Area	Land Use	Units	Building Square Feet	Maximum Special Tax per Unit / 1,000 Sq. Ft.	Maximum Special Tax per Parcel	Actual Special Tax per Parcel
224 - 130 - 036 - 000	REGINA & MICHAEL BARR	4864 LANGLEY WAY	1	Single Family	1		\$801.60 per Unit	\$801.60	\$801.60
224 - 130 - 037 - 000	ANDRES & NANCY A PROVENCIO	4856 LANGLEY WAY	1	Single Family	1		\$801.60 per Unit	\$801.60	\$801.60
224 - 130 - 038 - 000	JOHN J & ERIKA L MCAFEE	4850 LANGLEY WAY	1	Single Family	1		\$801.60 per Unit	\$801.60	\$801.60
224 - 130 - 039 - 000	DAVINDER & SUKHDP K CHAUHAN	4842 LANGLEY WAY	1	Single Family	1		\$801.60 per Unit	\$801.60	\$801.60
224 - 130 - 040 - 000	YEE & SAY LEE	4821 REINES CT	1	Single Family	1		\$801.60 per Unit	\$801.60	\$801.60
224 - 130 - 041 - 000	HARYASH & RAJNI RAI	4855 REINES CT	1	Single Family	1		\$801.60 per Unit	\$801.60	\$801.60
224 - 130 - 042 - 000	TAK WAY & JUN CHUEN HO	4871 REINES CT	1	Single Family	1		\$801.60 per Unit	\$801.60	\$801.60
224 - 130 - 043 - 000	SINAR KENCANA INC	4892 REINES CT	1	Single Family	1		\$801.60 per Unit	\$801.60	\$801.60
224 - 130 - 044 - 000	SWAMY & BINDU SRIKANTAPPA	4860 REINES CT	1	Single Family	1		\$801.60 per Unit	\$801.60	\$801.60
224 - 130 - 045 - 000	EDMUND CHI TAO & LI HELEN OI LING LEUNG	4836 REINES CT	1	Single Family	1		\$801.60 per Unit	\$801.60	\$801.60
224 - 130 - 046 - 000	MATTHEW & MEGAN ALLEY	4824 REINES CT	1	Single Family	1		\$801.60 per Unit	\$801.60	\$801.60
224 - 130 - 047 - 000	APURVA & MONAL PATEL	4893 KINROSS CT	1	Single Family	1		\$801.60 per Unit	\$801.60	\$801.60
224 - 130 - 048 - 000	JASMEET & KAUR JOBANDEEP SINGH	4885 KINROSS CT	1	Single Family	1		\$801.60 per Unit	\$801.60	\$801.60
224 - 130 - 049 - 000	CHERRY YU & LIN XI MING CHEN	4871 KINROSS CT	1	Single Family	1		\$801.60 per Unit	\$801.60	\$801.60
224 - 130 - 050 - 000	SANJAY JAYANTI & SHREYA SANJAY BHANVADIA	4863 KINROSS CT	1	Single Family	1		\$801.60 per Unit	\$801.60	\$801.60
224 - 130 - 051 - 000	YING & HOUYI ZHANG	4855 KINROSS CT	1	Single Family	1		\$801.60 per Unit	\$801.60	\$801.60
224 - 130 - 052 - 000	SATYANARAYANA GANGA	4841 KINROSS CT	1	Single Family	1		\$801.60 per Unit	\$801.60	\$801.60
224 - 130 - 053 - 000	XINMING & WU XIAOHUI CHEN	4835 KINROSS CT	1	Single Family	1		\$801.60 per Unit	\$801.60	\$801.60
224 - 130 - 054 - 000	SURESH & DURAIRAJ VISHNU VARTHINI SANGIAH	4823 KINROSS CT	1	Single Family	1		\$801.60 per Unit	\$801.60	\$801.60
224 - 130 - 055 - 000	MICHAEL GLEN & CRYSTAL MICHELLE FONTES	4811 KINROSS CT	1	Single Family	1		\$801.60 per Unit	\$801.60	\$801.60
224 - 130 - 056 - 000	MOURAD & ZAHIR MOUNA SADQI	4806 KINROSS CT	1	Single Family	1		\$801.60 per Unit	\$801.60	\$801.60
224 - 130 - 057 - 000	KHAN K & YAM POV VONG	4818 KINROSS CT	1	Single Family	1		\$801.60 per Unit	\$801.60	\$801.60
224 - 130 - 058 - 000	PROPERTY PRIVACY SERVICES TRUSTEE	4830 KINROSS CT	1	Single Family	1		\$801.60 per Unit	\$801.60	\$801.60
224 - 130 - 059 - 000	CHRISTINE CHO YI	4844 KINROSS CT	1	Single Family	1		\$801.60 per Unit	\$801.60	\$801.60
224 - 130 - 060 - 000	STELLA M WONG	4852 KINROSS CT	1	Single Family	1		\$801.60 per Unit	\$801.60	\$801.60
224 - 130 - 061 - 000	JUSTIN RICHARD & CONTRERAS ALICIA GAUTREAU	4864 KINROSS CT	1	Single Family	1		\$801.60 per Unit	\$801.60	\$801.60
224 - 130 - 062 - 000	KIRANVIR KAUR & KULVINDER SINGH DHANOYA	4876 KINROSS CT	1	Single Family	1		\$801.60 per Unit	\$801.60	\$801.60
224 - 130 - 063 - 000	PRAVEENA GATTU RANGI	4882 KINROSS CT	1	Single Family	1		\$801.60 per Unit	\$801.60	\$801.60
224 - 130 - 064 - 000	RAMA RANGI GATTU	4890 KINROSS CT	1	Single Family	1		\$801.60 per Unit	\$801.60	\$801.60
224 - 140 - 001 - 000	SEAN & FONG SIRENA SAECHAO	4704 BARCLAY WAY	1	Single Family	1		\$801.60 per Unit	\$801.60	\$801.60
224 - 140 - 002 - 000	BELALINA CAPITAL LLC	4720 BARCLAY WAY	1	Single Family	1		\$801.60 per Unit	\$801.60	\$801.60
224 - 140 - 003 - 000	SURAVIT & SUPREEDA DISPUN	4734 BARCLAY WAY	1	Single Family	1		\$801.60 per Unit	\$801.60	\$801.60
224 - 140 - 004 - 000	ARACELI BERTAUD	4742 BARCLAY WAY	1	Single Family	1		\$801.60 per Unit	\$801.60	\$801.60
224 - 140 - 005 - 000	SERGIO & MARISELA MORENO	4750 BARCLAY WAY	1	Single Family	1		\$801.60 per Unit	\$801.60	\$801.60
224 - 140 - 006 - 000	PRESSLEE THY & SAO CHARYA KHEANG	4766 BARCLAY WAY	1	Single Family	1		\$801.60 per Unit	\$801.60	\$801.60
224 - 140 - 007 - 000	ROSIE A & BRIAN A SHELTON	4780 BARCLAY WAY	1	Single Family	1		\$801.60 per Unit	\$801.60	\$801.60
224 - 140 - 008 - 000	SUNNY SUNJOO & KOH SANKON PARK	4792 BARCLAY WAY	1	Single Family	1		\$801.60 per Unit	\$801.60	\$801.60
224 - 140 - 009 - 000	ANGEL CARL CASTILLO	4795 BECKMAN WAY	1	Single Family	1		\$801.60 per Unit	\$801.60	\$801.60
224 - 140 - 010 - 000	JASWINDER K BARN	4783 BECKMAN WAY	1	Single Family	1		\$801.60 per Unit	\$801.60	\$801.60
224 - 140 - 011 - 000	LING ANN STRAHAN	4777 BECKMAN WAY	1	Single Family	1		\$801.60 per Unit	\$801.60	\$801.60
224 - 140 - 012 - 000	HSING HSIEN SU	4761 BECKMAN WAY	1	Single Family	1		\$801.60 per Unit	\$801.60	\$801.60
224 - 140 - 013 - 000	RACHELLE LYNN & JON NEWVILLE	4753 BECKMAN WAY	1	Single Family	1		\$801.60 per Unit	\$801.60	\$801.60
224 - 140 - 014 - 000	DANIEL & BRISENO EVELYN TEODORA MARTINEZ	4745 BECKMAN WAY	1	Single Family	1		\$801.60 per Unit	\$801.60	\$801.60
224 - 140 - 015 - 000	MICHAEL J & SUEJA INGLE	4739 BECKMAN WAY	1	Single Family	1		\$801.60 per Unit	\$801.60	\$801.60
224 - 140 - 016 - 000	JOSEPHINE TANCIOCO AGUILAR	4723 BECKMAN WAY	1	Single Family	1		\$801.60 per Unit	\$801.60	\$801.60
224 - 140 - 017 - 000	SINAR KENCANA INC	4707 BECKMAN WAY	1	Single Family	1		\$801.60 per Unit	\$801.60	\$801.60
224 - 140 - 018 - 000	GILBERTO & CARMEN R VILLARREAL	4702 BECKMAN WAY	1	Single Family	1		\$801.60 per Unit	\$801.60	\$801.60
224 - 140 - 019 - 000	HECTOR ALFONSO & TERRI ELIZABETH AYALA-PACHECO	4718 BECKMAN WAY	1	Single Family	1		\$801.60 per Unit	\$801.60	\$801.60

City of Merced
Community Facilities District No. 2003-2 (Services)
Special Tax Levy for Fiscal Year 2020-21

Assessor's Parcel Number	Owner	Situs Address	Improvement Area	Land Use	Units	Building Square Feet	Maximum Special Tax per Unit / 1,000 Sq. Ft.	Maximum Special Tax per Parcel	Actual Special Tax per Parcel
224 - 140 - 020 - 000	NAVJIT & GILL BALBIR S KAUR	4724 BECKMAN WAY	1	Single Family	1		\$801.60 per Unit	\$801.60	\$801.60
224 - 140 - 021 - 000	DANIEL & EDNA CECILIA LOPEZ	4736 BECKMAN WAY	1	Single Family	1		\$801.60 per Unit	\$801.60	\$801.60
224 - 140 - 022 - 000	ANDREW DAVID SCHUMACHER	4744 BECKMAN WAY	1	Single Family	1		\$801.60 per Unit	\$801.60	\$801.60
224 - 140 - 023 - 000	RAMESH VENKATA & POLAKALA SRILATHA PEDDAKOTLA	4752 BECKMAN WAY	1	Single Family	1		\$801.60 per Unit	\$801.60	\$801.60
224 - 140 - 024 - 000	NICHOLAS T & MONICA M EBER	4766 BECKMAN WAY	1	Single Family	1		\$801.60 per Unit	\$801.60	\$801.60
224 - 140 - 025 - 000	RAUL A & ROMO ROGELIA RINCON OCEGUERA	4770 BECKMAN WAY	1	Single Family	1		\$801.60 per Unit	\$801.60	\$801.60
224 - 140 - 026 - 000	MARY P SHAY	4782 BECKMAN WAY	1	Single Family	1		\$801.60 per Unit	\$801.60	\$801.60
224 - 140 - 027 - 000	MICHAEL DAVID HASENPFLUG	4798 BECKMAN WAY	1	Single Family	1		\$801.60 per Unit	\$801.60	\$801.60
224 - 140 - 028 - 000	AJAY & AHJA RITU MALIK	4791 TOLMAN WAY	1	Single Family	1		\$801.60 per Unit	\$801.60	\$801.60
224 - 140 - 029 - 000	RUBEN & TAMMY ANN GUERRERO	4785 TOLMAN WAY	1	Single Family	1		\$801.60 per Unit	\$801.60	\$801.60
224 - 140 - 030 - 000	SHDARI NYREE CRANE	4773 TOLMAN WAY	1	Single Family	1		\$801.60 per Unit	\$801.60	\$801.60
224 - 140 - 031 - 000	ROYAL EQUITY GROUP LLC	4765 TOLMAN WAY	1	Single Family	1		\$801.60 per Unit	\$801.60	\$801.60
224 - 140 - 032 - 000	YEHAN & LI NANNAN ZHANG	4751 TOLMAN WAY	1	Single Family	1		\$801.60 per Unit	\$801.60	\$801.60
224 - 140 - 033 - 000	KAYLA SUE CANELO SANDOVAL	4743 TOLMAN WAY	1	Single Family	1		\$801.60 per Unit	\$801.60	\$801.60
224 - 140 - 034 - 000	SLAMET EDY SWASONO	4737 TOLMAN WAY	1	Single Family	1		\$801.60 per Unit	\$801.60	\$801.60
224 - 140 - 035 - 000	JOSE H PAREDES	4725 TOLMAN WAY	1	Single Family	1		\$801.60 per Unit	\$801.60	\$801.60
224 - 140 - 036 - 000	TAPAN BHARATKUMAR & RUCHA TAPAN PATHAK	4717 TOLMAN WAY	1	Single Family	1		\$801.60 per Unit	\$801.60	\$801.60
224 - 140 - 037 - 000	MELODY JEAN KATHLEEN & BARNETT ANDREW PHI CASTILLO	4709 TOLMAN WAY	1	Single Family	1		\$801.60 per Unit	\$801.60	\$801.60
224 - 140 - 038 - 000	THAVONE J & ARLENE PHIMMASONE	193 GILMORE DR	1	Single Family	1		\$801.60 per Unit	\$801.60	\$801.60
224 - 140 - 039 - 000	MIGUEL MORALES	185 GILMORE DR	1	Single Family	1		\$801.60 per Unit	\$801.60	\$801.60
224 - 140 - 040 - 000	TYLER JOHN & BAXTER KELSEY RAE KCLICK	171 GILMORE DR	1	Single Family	1		\$801.60 per Unit	\$801.60	\$801.60
224 - 140 - 041 - 000	IAN C & DELIA VIEIRA SILVA ALBRIGHT	163 GILMORE DR	1	Single Family	1		\$801.60 per Unit	\$801.60	\$801.60
224 - 140 - 042 - 000	JOHN N & CINDY L CRABB	155 GILMORE DR	1	Single Family	1		\$801.60 per Unit	\$801.60	\$801.60
224 - 140 - 043 - 000	SANDRA ELDER	147 GILMORE DR	1	Single Family	1		\$801.60 per Unit	\$801.60	\$801.60
224 - 140 - 044 - 000	MAURICIO E LUPI	135 GILMORE DR	1	Single Family	1		\$801.60 per Unit	\$801.60	\$801.60
224 - 140 - 045 - 000	ALEJANDRO WERNEL CALALES REMOLONA	121 GILMORE DR	1	Single Family	1		\$801.60 per Unit	\$801.60	\$801.60
224 - 140 - 046 - 000	LARRY STEPHEN & JOYCE MARIE HALL	122 BARROWS WAY	1	Single Family	1		\$801.60 per Unit	\$801.60	\$801.60
224 - 140 - 047 - 000	SANG SOON LEE	130 BARROWS WAY	1	Single Family	1		\$801.60 per Unit	\$801.60	\$801.60
224 - 140 - 048 - 000	JOHN A & RECY VALES	144 BARROWS WAY	1	Single Family	1		\$801.60 per Unit	\$801.60	\$801.60
224 - 140 - 049 - 000	KIMBER ANN & KEN HAI THANH LE	158 BARROWS WAY	1	Single Family	1		\$801.60 per Unit	\$801.60	\$801.60
224 - 140 - 050 - 000	RAMON MARK & MELODY M WENHAM	166 BARROWS WAY	1	Single Family	1		\$801.60 per Unit	\$801.60	\$801.60
224 - 140 - 051 - 000	MADHU & NEELIMA VANGA	174 BARROWS WAY	1	Single Family	1		\$801.60 per Unit	\$801.60	\$801.60
224 - 140 - 052 - 000	VICTOR MANUEL AGUILAR GUTIERREZ	186 BARROWS WAY	1	Single Family	1		\$801.60 per Unit	\$801.60	\$801.60
224 - 140 - 053 - 000	MPBCA HOLDINGS 3 LLC	196 BARROWS WAY	1	Single Family	1		\$801.60 per Unit	\$801.60	\$801.60
224 - 151 - 001 - 000	BILTMORE FINANCIAL L L C	592 BARCLAY WAY	1	Single Family	1		\$801.60 per Unit	\$801.60	\$801.60
224 - 151 - 002 - 000	JIN PEI & CHENG SU ZHEN WANG	586 BARCLAY WAY	1	Single Family	1		\$801.60 per Unit	\$801.60	\$801.60
224 - 151 - 003 - 000	ANNY L LEUNG	570 BARCLAY WAY	1	Single Family	1		\$801.60 per Unit	\$801.60	\$801.60
224 - 151 - 004 - 000	THANH V & LE LAI-THI NGUYEN	564 BARCLAY WAY	1	Single Family	1		\$801.60 per Unit	\$801.60	\$801.60
224 - 151 - 005 - 000	ASHOK & SUCHITRA KUMAR	558 BARCLAY WAY	1	Single Family	1		\$801.60 per Unit	\$801.60	\$801.60
224 - 151 - 006 - 000	MARY CONSILYA & THOMAS EUGENE ROUSSEAU EUGENE	538 BARCLAY WAY	1	Single Family	1		\$801.60 per Unit	\$801.60	\$801.60
224 - 151 - 007 - 000	SIMON & WOO LISA RHEE	530 BARCLAY WAY	1	Single Family	1		\$801.60 per Unit	\$801.60	\$801.60
224 - 151 - 008 - 000	RICKY RUBEN FLORES	526 BARCLAY WAY	1	Single Family	1		\$801.60 per Unit	\$801.60	\$801.60
224 - 151 - 009 - 000	DONALD & LIANG RITA TOY	518 BARCLAY WAY	1	Single Family	1		\$801.60 per Unit	\$801.60	\$801.60
224 - 151 - 010 - 000	TUSHAR UMEDBHAI & KOMAL TUSHAR PATEL	506 BARCLAY WAY	1	Single Family	1		\$801.60 per Unit	\$801.60	\$801.60
224 - 151 - 011 - 000	ALLEN S & TAN ANNA WEN YIN CHANG	503 BECKMAN WAY	1	Single Family	1		\$801.60 per Unit	\$801.60	\$801.60
224 - 151 - 012 - 000	RONNY SOEHALIM	511 BECKMAN WAY	1	Single Family	1		\$801.60 per Unit	\$801.60	\$801.60
224 - 151 - 013 - 000	RICHARD W & HELEN L LAU	523 BECKMAN WAY	1	Single Family	1		\$801.60 per Unit	\$801.60	\$801.60
224 - 151 - 014 - 000	JOSE H & JUANA R ALAMO	529 BECKMAN WAY	1	Single Family	1		\$801.60 per Unit	\$801.60	\$801.60

City of Merced
Community Facilities District No. 2003-2 (Services)
Special Tax Levy for Fiscal Year 2020-21

Assessor's Parcel Number	Owner	Situs Address	Improvement Area	Land Use	Units	Building Square Feet	Maximum Special Tax per Unit / 1,000 Sq. Ft.	Maximum Special Tax per Parcel	Actual Special Tax per Parcel
224 - 151 - 015 - 000	JAMES P & ZHANG YAN KUEHNIS	537 BECKMAN WAY	1	Single Family	1		\$801.60 per Unit	\$801.60	\$801.60
224 - 151 - 016 - 000	CUONG & TRAN HOA T HUYNH	543 BECKMAN WAY	1	Single Family	1		\$801.60 per Unit	\$801.60	\$801.60
224 - 151 - 017 - 000	DELILAH MARGOT GARZA	557 BECKMAN WAY	1	Single Family	1		\$801.60 per Unit	\$801.60	\$801.60
224 - 151 - 018 - 000	AMIR HOJATNIA	563 BECKMAN WAY	1	Single Family	1		\$801.60 per Unit	\$801.60	\$801.60
224 - 151 - 019 - 000	GUOJING & VANDROVEC PETR LIU	571 BECKMAN WAY	1	Single Family	1		\$801.60 per Unit	\$801.60	\$801.60
224 - 151 - 020 - 000	WALTER HAI NG	587 BECKMAN WAY	1	Single Family	1		\$801.60 per Unit	\$801.60	\$801.60
224 - 151 - 021 - 000	CLEMENTINA TERAN FLORES	595 BECKMAN WAY	1	Single Family	1		\$801.60 per Unit	\$801.60	\$801.60
224 - 152 - 001 - 000	LEYVA JAIME CISNEROS	596 BECKMAN WAY	1	Single Family	1		\$801.60 per Unit	\$801.60	\$801.60
224 - 152 - 002 - 000	MITCHELL A & CHRISTINA M HELDSTAB	588 BECKMAN WAY	1	Single Family	1		\$801.60 per Unit	\$801.60	\$801.60
224 - 152 - 003 - 000	EDDIE N & JOYCE J MASANGCAY	580 BECKMAN WAY	1	Single Family	1		\$801.60 per Unit	\$801.60	\$801.60
224 - 152 - 004 - 000	QINGHUA & YU HONG GUO	572 BECKMAN WAY	1	Single Family	1		\$801.60 per Unit	\$801.60	\$801.60
224 - 152 - 005 - 000	ROBERT R & CYNTHIA K VANDENBERG	566 BECKMAN WAY	1	Single Family	1		\$801.60 per Unit	\$801.60	\$801.60
224 - 152 - 006 - 000	PARDEEP & SHARMA RENUKA KUMAR	560 BECKMAN WAY	1	Single Family	1		\$801.60 per Unit	\$801.60	\$801.60
224 - 152 - 007 - 000	MANGAL SINGH & RAJWINDER K BAGRI	554 BECKMAN WAY	1	Single Family	1		\$801.60 per Unit	\$801.60	\$801.60
224 - 152 - 008 - 000	PRESTON ALBERT & FENG LI CHI BAECKER	546 BECKMAN WAY	1	Single Family	1		\$801.60 per Unit	\$801.60	\$801.60
224 - 152 - 009 - 000	JOHN HOK NIN & IVY DOROTHY LOWE	532 BECKMAN WAY	1	Single Family	1		\$801.60 per Unit	\$801.60	\$801.60
224 - 152 - 010 - 000	SUKHPAL S & GURJIT K BAINS	526 BECKMAN WAY	1	Single Family	1		\$801.60 per Unit	\$801.60	\$801.60
224 - 152 - 011 - 000	ROBERTO & ANGELINA DIMAYUGA	520 BECKMAN WAY	1	Single Family	1		\$801.60 per Unit	\$801.60	\$801.60
224 - 152 - 012 - 000	BEN DOR PARTNERSHIP	512 BECKMAN WAY	1	Single Family	1		\$801.60 per Unit	\$801.60	\$801.60
224 - 152 - 013 - 000	KAROLYN REINA DO	504 BECKMAN WAY	1	Single Family	1		\$801.60 per Unit	\$801.60	\$801.60
224 - 152 - 014 - 000	GEORGE BULOS & ROWIDA GEORGE BARGHOUTH	507 TOLMAN WAY	1	Single Family	1		\$801.60 per Unit	\$801.60	\$801.60
224 - 152 - 015 - 000	CONG HUU & TRUONG SAMANTHA LIZ DO	513 TOLMAN WAY	1	Single Family	1		\$801.60 per Unit	\$801.60	\$801.60
224 - 152 - 016 - 000	AMITABH ARORA	519 TOLMAN WAY	1	Single Family	1		\$801.60 per Unit	\$801.60	\$801.60
224 - 152 - 017 - 000	WEN-HSIANG & CHEN CHING-WEN HU	527 TOLMAN WAY	1	Single Family	1		\$801.60 per Unit	\$801.60	\$801.60
224 - 152 - 018 - 000	SIVA SUNIL KUMAR MATHAM	531 TOLMAN WAY	1	Single Family	1		\$801.60 per Unit	\$801.60	\$801.60
224 - 152 - 019 - 000	LITZ AGUILAR & CESAR M VILLANUEVA	539 TOLMAN WAY	1	Single Family	1		\$801.60 per Unit	\$801.60	\$801.60
224 - 152 - 020 - 000	SUZETTE LAMBERT	547 TOLMAN WAY	1	Single Family	1		\$801.60 per Unit	\$801.60	\$801.60
224 - 152 - 021 - 000	JAYMIN C & NAYANA J SHAH	559 TOLMAN WAY	1	Single Family	1		\$801.60 per Unit	\$801.60	\$801.60
224 - 152 - 022 - 000	WILLIAM H & JESSIE I KING	565 TOLMAN WAY	1	Single Family	1		\$801.60 per Unit	\$801.60	\$801.60
224 - 152 - 023 - 000	LIEN JANG YANG	573 TOLMAN WAY	1	Single Family	1		\$801.60 per Unit	\$801.60	\$801.60
224 - 152 - 024 - 000	GTY VALLEY L L C	579 TOLMAN WAY	1	Single Family	1		\$801.60 per Unit	\$801.60	\$801.60
224 - 152 - 025 - 000	YU-HSIEN LIN	583 TOLMAN WAY	1	Single Family	1		\$801.60 per Unit	\$801.60	\$801.60
224 - 152 - 026 - 000	AMIT PREM & ROHINI KAMBOJ	589 TOLMAN WAY	1	Single Family	1		\$801.60 per Unit	\$801.60	\$801.60
224 - 152 - 027 - 000	ROHIT & JYOTIKA MEHTA	597 TOLMAN WAY	1	Single Family	1		\$801.60 per Unit	\$801.60	\$801.60
224 - 153 - 001 - 000	ANAND & SUNANDHA SREERAM	594 TOLMAN WAY	1	Single Family	1		\$801.60 per Unit	\$801.60	\$801.60
224 - 153 - 002 - 000	PRAVEEN KUMAR PRAVEEN KUMAR & THEERDHAL BHASKARANI	586 TOLMAN WAY	1	Single Family	1		\$801.60 per Unit	\$801.60	\$801.60
224 - 153 - 003 - 000	SHIKHA DUBEY	580 TOLMAN WAY	1	Single Family	1		\$801.60 per Unit	\$801.60	\$801.60
224 - 153 - 004 - 000	STEVEN J & LINDA D MEHLMAN	4455 MOFFITT CT	1	Single Family	1		\$801.60 per Unit	\$801.60	\$801.60
224 - 153 - 005 - 000	PAUL CLEVINGER	4439 MOFFITT CT	1	Single Family	1		\$801.60 per Unit	\$801.60	\$801.60
224 - 153 - 006 - 000	PRAVIN KUMAR & MAMTA SHARMA NANDA	4421 MOFFITT CT	1	Single Family	1		\$801.60 per Unit	\$801.60	\$801.60
224 - 153 - 007 - 000	DOUGLAS D & NISHIHARA-DUNFORD MONICA DUNFORD	4428 MOFFITT CT	1	Single Family	1		\$801.60 per Unit	\$801.60	\$801.60
224 - 153 - 008 - 000	LATIKA & CHADHA VINEET KUMAR	4436 MOFFITT CT	1	Single Family	1		\$801.60 per Unit	\$801.60	\$801.60
224 - 153 - 009 - 000	RAJEEV & GANDHI RIJU AGARWAL	4458 MOFFITT CT	1	Single Family	1		\$801.60 per Unit	\$801.60	\$801.60
224 - 153 - 010 - 000	VIKRAM & RAGHUPRIYA LAKIREDDY	574 TOLMAN WAY	1	Single Family	1		\$801.60 per Unit	\$801.60	\$801.60
224 - 153 - 011 - 000	SUKHVIR SINGH JADOR	562 TOLMAN WAY	1	Single Family	1		\$801.60 per Unit	\$801.60	\$801.60
224 - 153 - 012 - 000	BENJAMIN REX HWANG	556 TOLMAN WAY	1	Single Family	1		\$801.60 per Unit	\$801.60	\$801.60
224 - 153 - 013 - 000	YOLANDA D RODRIGUEZ	544 TOLMAN WAY	1	Single Family	1		\$801.60 per Unit	\$801.60	\$801.60
224 - 153 - 014 - 000	DUMITRU CIORBEA	532 TOLMAN WAY	1	Single Family	1		\$801.60 per Unit	\$801.60	\$801.60

City of Merced
Community Facilities District No. 2003-2 (Services)
Special Tax Levy for Fiscal Year 2020-21

Assessor's Parcel Number	Owner	Situs Address	Improvement Area	Land Use	Units	Building Square Feet	Maximum Special Tax per Unit / 1,000 Sq. Ft.	Maximum Special Tax per Parcel	Actual Special Tax per Parcel
224 - 153 - 015 - 000	PATRICIA A CARLOW	4451 COHEN CT	1	Single Family	1		\$801.60 per Unit	\$801.60	\$801.60
224 - 153 - 016 - 000	MONICA LESLEY GOMEZFUENTES	4437 COHEN CT	1	Single Family	1		\$801.60 per Unit	\$801.60	\$801.60
224 - 153 - 017 - 000	JOSEFINA & CAMACHO ERNESTO DELGADO	4425 COHEN CT	1	Single Family	1		\$801.60 per Unit	\$801.60	\$801.60
224 - 153 - 018 - 000	JOSE MANUEL & HERNANDEZ CINDY ANNEL ULLOA	4420 COHEN CT	1	Single Family	1		\$801.60 per Unit	\$801.60	\$801.60
224 - 153 - 019 - 000	LOIS GRACE & CRAIG L HEBERT	4436 COHEN CT	1	Single Family	1		\$801.60 per Unit	\$801.60	\$801.60
224 - 153 - 020 - 000	SHULANG NING	4448 COHEN CT	1	Single Family	1		\$801.60 per Unit	\$801.60	\$801.60
224 - 153 - 021 - 000	RAJASEKHAR RAO & BATHULA VANI KASETTY	4456 COHEN CT	1	Single Family	1		\$801.60 per Unit	\$801.60	\$801.60
224 - 153 - 022 - 000	BENJAMIN DANIEL BALAGUER	4472 COHEN CT	1	Single Family	1		\$801.60 per Unit	\$801.60	\$801.60
224 - 153 - 023 - 000	CHRISTIAN PONCE & CHAVEZ ELIANA GUERRERO	4488 COHEN CT	1	Single Family	1		\$801.60 per Unit	\$801.60	\$801.60
224 - 153 - 024 - 000	RAMIRO CRUZ & KARA LEORA RAMIREZ	4491 SIBLEY PL	1	Single Family	1		\$801.60 per Unit	\$801.60	\$801.60
224 - 153 - 025 - 000	JESUS JIMENEZ	4475 SIBLEY PL	1	Single Family	1		\$801.60 per Unit	\$801.60	\$801.60
224 - 153 - 026 - 000	MELISSA BEATRIZ & JOHNSON SHIRLEY NARCISA GUNSBURG	4463 SIBLEY PL	1	Single Family	1		\$801.60 per Unit	\$801.60	\$801.60
224 - 153 - 027 - 000	BINAY KUMAR & PRENITA BAJAJ	4449 SIBLEY PL	1	Single Family	1		\$801.60 per Unit	\$801.60	\$801.60
224 - 153 - 028 - 000	DAVID ROGER DUNCAN	4437 SIBLEY PL	1	Single Family	1		\$801.60 per Unit	\$801.60	\$801.60
224 - 153 - 029 - 000	THE ENTRUST GROUP INC	4419 SIBLEY PL	1	Single Family	1		\$801.60 per Unit	\$801.60	\$801.60
224 - 153 - 030 - 000	LAKSHMI & KUMAR YECHURI	4407 SIBLEY PL	1	Single Family	1		\$801.60 per Unit	\$801.60	\$801.60
224 - 160 - 001 - 000	MARLON ROMERO & MARIA RIVERA DELEON	191 ROYCE LN	1	Single Family	1		\$801.60 per Unit	\$801.60	\$801.60
224 - 160 - 002 - 000	ALBERT C & YERRAPALLI SWARNALATHA GONDI	187 ROYCE LN	1	Single Family	1		\$801.60 per Unit	\$801.60	\$801.60
224 - 160 - 003 - 000	ALAN EUGENE & KIMBERLEE DEE MCCORNACK	173 ROYCE LN	1	Single Family	1		\$801.60 per Unit	\$801.60	\$801.60
224 - 160 - 004 - 000	GLENN HAROLD & LISA A PATRICK	165 ROYCE LN	1	Single Family	1		\$801.60 per Unit	\$801.60	\$801.60
224 - 160 - 005 - 000	NANCY WING SZE & AN CHI LOW-LAM	151 ROYCE LN	1	Single Family	1		\$801.60 per Unit	\$801.60	\$801.60
224 - 160 - 006 - 000	RUI & MENG LANLAN TAN	133 ROYCE LN	1	Single Family	1		\$801.60 per Unit	\$801.60	\$801.60
224 - 160 - 007 - 000	MARTHA ESPARZA	119 ROYCE LN	1	Single Family	1		\$801.60 per Unit	\$801.60	\$801.60
224 - 160 - 008 - 000	CHUANG FAMILY PARTNERSHIP	107 ROYCE LN	1	Single Family	1		\$801.60 per Unit	\$801.60	\$801.60
224 - 160 - 009 - 000	HARISH KUMAR & SURIBOTLA SUBBALAKSHMI SUVARNA	4446 EVERSON WAY	1	Single Family	1		\$801.60 per Unit	\$801.60	\$801.60
224 - 160 - 010 - 000	SURYANARAYANA & TUMULURI SUBBALAKSHMI DUGGIRALA	4442 EVERSON WAY	1	Single Family	1		\$801.60 per Unit	\$801.60	\$801.60
224 - 160 - 011 - 000	JAGDEEP SINGH & KULWANT KAUR SAHOTA	4438 EVERSON WAY	1	Single Family	1		\$801.60 per Unit	\$801.60	\$801.60
224 - 160 - 012 - 000	RUBEN RODRIGUEZ	4434 EVERSON WAY	1	Single Family	1		\$801.60 per Unit	\$801.60	\$801.60
224 - 160 - 013 - 000	FRANCO ANTONIO BALAMBAN & CECILIA GUADAL FELIZARTA	4430 EVERSON WAY	1	Single Family	1		\$801.60 per Unit	\$801.60	\$801.60
224 - 160 - 014 - 000	VICTOR STEVEN & NORMA MARCELINA FLORES	4426 EVERSON WAY	1	Single Family	1		\$801.60 per Unit	\$801.60	\$801.60
224 - 160 - 015 - 000	CHONG LEE	4422 EVERSON WAY	1	Single Family	1		\$801.60 per Unit	\$801.60	\$801.60
224 - 160 - 016 - 000	PHUONG KIM & TRAN TED DUC NGUYEN	108 CRAWFORD WAY	1	Single Family	1		\$801.60 per Unit	\$801.60	\$801.60
224 - 160 - 017 - 000	TUANAN NGOC NGUYEN	122 CRAWFORD WAY	1	Single Family	1		\$801.60 per Unit	\$801.60	\$801.60
224 - 160 - 018 - 000	JAMAL CHRISTOPHER CALLAHAN	136 CRAWFORD WAY	1	Single Family	1		\$801.60 per Unit	\$801.60	\$801.60
224 - 160 - 019 - 000	YER & VONG CHANG	144 CRAWFORD WAY	1	Single Family	1		\$801.60 per Unit	\$801.60	\$801.60
224 - 160 - 020 - 000	JONG HYUN & MI JIN LEE	157 SPROUL CT	1	Single Family	1		\$801.60 per Unit	\$801.60	\$801.60
224 - 160 - 021 - 000	MICHAEL TAO	139 SPROUL CT	1	Single Family	1		\$801.60 per Unit	\$801.60	\$801.60
224 - 160 - 022 - 000	RAMA DASU & SAMANTHA PULIVENKATA	125 SPROUL CT	1	Single Family	1		\$801.60 per Unit	\$801.60	\$801.60
224 - 160 - 023 - 000	CHAD CARLOS VILLANUEVA	113 SPROUL CT	1	Single Family	1		\$801.60 per Unit	\$801.60	\$801.60
224 - 160 - 024 - 000	JOSE R & ANDREWS SANDRA L HARO	105 SPROUL CT	1	Single Family	1		\$801.60 per Unit	\$801.60	\$801.60
224 - 160 - 025 - 000	DEANNA VIRGINIA SORIA	102 SPROUL CT	1	Single Family	1		\$801.60 per Unit	\$801.60	\$801.60
224 - 160 - 026 - 000	RONNIE CACABELOS	118 SPROUL CT	1	Single Family	1		\$801.60 per Unit	\$801.60	\$801.60
224 - 160 - 027 - 000	JARED AUSTEN GOODIN	126 SPROUL CT	1	Single Family	1		\$801.60 per Unit	\$801.60	\$801.60
224 - 160 - 028 - 000	ROBERTO M & MARIE LOU ALFARO	132 SPROUL CT	1	Single Family	1		\$801.60 per Unit	\$801.60	\$801.60
224 - 160 - 029 - 000	OMAR MILLAN & CRUZORTA KARINA ARZATE	146 SPROUL CT	1	Single Family	1		\$801.60 per Unit	\$801.60	\$801.60
224 - 160 - 030 - 000	ANDREW SAENG NYAN & CHARN CHENG SAECHAO	156 SPROUL CT	1	Single Family	1		\$801.60 per Unit	\$801.60	\$801.60
224 - 160 - 031 - 000	JIA ZHUO	164 SPROUL CT	1	Single Family	1		\$801.60 per Unit	\$801.60	\$801.60
224 - 160 - 032 - 000	RYAN DAVID BAXTER	170 SPROUL CT	1	Single Family	1		\$801.60 per Unit	\$801.60	\$801.60

City of Merced
Community Facilities District No. 2003-2 (Services)
Special Tax Levy for Fiscal Year 2020-21

Assessor's Parcel Number	Owner	Situs Address	Improvement Area	Land Use	Units	Building Square Feet	Maximum Special Tax per Unit / 1,000 Sq. Ft.	Maximum Special Tax per Parcel	Actual Special Tax per Parcel
224 - 160 - 033 - 000	FERNANDO NEPITA	178 SPROUL CT	1	Single Family	1		\$801.60 per Unit	\$801.60	\$801.60
224 - 160 - 034 - 000	ANTHONY MICHAEL & NANCY A COLACITO	182 SPROUL CT	1	Single Family	1		\$801.60 per Unit	\$801.60	\$801.60
224 - 160 - 035 - 000	VENKATA RAMI & KARRI JAGAN MOHAN REDDY TETALI	196 SPROUL CT	1	Single Family	1		\$801.60 per Unit	\$801.60	\$801.60
224 - 160 - 036 - 000	RICHARD NEIL PALTENGI	4420 KERR CT	1	Single Family	1		\$801.60 per Unit	\$801.60	\$801.60
224 - 160 - 037 - 000	PRAVEGA VENTURES LLC	4416 KERR CT	1	Single Family	1		\$801.60 per Unit	\$801.60	\$801.60
224 - 160 - 038 - 000	ANDREA MARIE & WARNER TIMOTHY HOWARD ANDRADE	4412 KERR CT	1	Single Family	1		\$801.60 per Unit	\$801.60	\$801.60
224 - 160 - 039 - 000	ROHIT & PRIYANKA SHARMA	4408 KERR CT	1	Single Family	1		\$801.60 per Unit	\$801.60	\$801.60
224 - 160 - 040 - 000	FRANCISCO GREGORIO & LEA RAGSAC	4404 KERR CT	1	Single Family	1		\$801.60 per Unit	\$801.60	\$801.60
224 - 160 - 041 - 000	REBECCA LYNN & KENNETH CLAYTON SHAW	4407 KERR CT	1	Single Family	1		\$801.60 per Unit	\$801.60	\$801.60
224 - 160 - 042 - 000	RAFAEL & DIANE RENTERIA	4411 KERR CT	1	Single Family	1		\$801.60 per Unit	\$801.60	\$801.60
224 - 160 - 043 - 000	PAYENG MOUA	4415 KERR CT	1	Single Family	1		\$801.60 per Unit	\$801.60	\$801.60
224 - 160 - 044 - 000	ANIRBAN & APARAJEETA GHOSH	4419 KERR CT	1	Single Family	1		\$801.60 per Unit	\$801.60	\$801.60
224 - 160 - 045 - 000	JOSE CEJA CEJA	193 CRAWFORD WAY	1	Single Family	1		\$801.60 per Unit	\$801.60	\$801.60
224 - 160 - 046 - 000	GEORGE WILLIAM & FRANCES NOE GALLEGOS	185 CRAWFORD WAY	1	Single Family	1		\$801.60 per Unit	\$801.60	\$801.60
224 - 160 - 047 - 000	FERNANDO CEJA CEJA	179 CRAWFORD WAY	1	Single Family	1		\$801.60 per Unit	\$801.60	\$801.60
224 - 160 - 048 - 000	SHELLY RENAY & ULONZO KAREEM GILLIAM	161 CRAWFORD WAY	1	Single Family	1		\$801.60 per Unit	\$801.60	\$801.60
224 - 160 - 049 - 000	ERNESTO MONTIJO & SCHIEWEK CHRISTINA MAR INACIO	153 CRAWFORD WAY	1	Single Family	1		\$801.60 per Unit	\$801.60	\$801.60
224 - 160 - 050 - 000	CATALINA ALIPIO WILLIAMS	141 CRAWFORD WAY	1	Single Family	1		\$801.60 per Unit	\$801.60	\$801.60
224 - 160 - 051 - 000	PRADEEP KUMAR & DEBRA JEAN SIRCAR	117 CRAWFORD WAY	1	Single Family	1		\$801.60 per Unit	\$801.60	\$801.60
224 - 160 - 052 - 000	BULMARO MENDOZA	105 CRAWFORD WAY	1	Single Family	1		\$801.60 per Unit	\$801.60	\$801.60
224 - 160 - 053 - 000	SHIRISHBHAI B & MADHUBEN S PATEL	104 ROYCE LN	1	Single Family	1		\$801.60 per Unit	\$801.60	\$801.60
224 - 160 - 054 - 000	MITANU & SHARMA NEELAM PAUL	126 ROYCE LN	1	Single Family	1		\$801.60 per Unit	\$801.60	\$801.60
224 - 160 - 055 - 000	TED DUC & NGUYEN PHUONG KIM TRAN	130 ROYCE LN	1	Single Family	1		\$801.60 per Unit	\$801.60	\$801.60
224 - 160 - 056 - 000	AJIT SINGH & KAUR NARINDER RAI	148 ROYCE LN	1	Single Family	1		\$801.60 per Unit	\$801.60	\$801.60
224 - 160 - 057 - 000	DAVID M & CELESTE F PILKINGTON	160 ROYCE LN	1	Single Family	1		\$801.60 per Unit	\$801.60	\$801.60
224 - 160 - 058 - 000	RAMIRO & LAURA MARQUEZ	172 ROYCE LN	1	Single Family	1		\$801.60 per Unit	\$801.60	\$801.60
224 - 160 - 059 - 000	SHAILENDER PADMARAO & SAKINALA BHARGAVI KARMUCHI	184 ROYCE LN	1	Single Family	1		\$801.60 per Unit	\$801.60	\$801.60
224 - 160 - 060 - 000	DELMA PEARA	192 ROYCE LN	1	Single Family	1		\$801.60 per Unit	\$801.60	\$801.60
224 - 171 - 001 - 000	LILIANA RUIZ & JESSICA NICOLE BERDAK	594 NOBLE CT	1	Single Family	1		\$801.60 per Unit	\$801.60	\$801.60
224 - 171 - 002 - 000	ADAM CHRISTOPHER FONG	578 NOBLE CT	1	Single Family	1		\$801.60 per Unit	\$801.60	\$801.60
224 - 171 - 003 - 000	NASEEM NEON & HARRIS BRITTANY VIRGINIA L BEAUCHMAN	552 NOBLE CT	1	Single Family	1		\$801.60 per Unit	\$801.60	\$801.60
224 - 171 - 004 - 000	REMAREEN ORRO & SAMUEL PARALLAG DUMALIANG	534 NOBLE CT	1	Single Family	1		\$801.60 per Unit	\$801.60	\$801.60
224 - 171 - 005 - 000	LENNAR HOMES OF CALIFORNIA INC	506 NOBLE CT	1	Single Family	1		\$801.60 per Unit	\$801.60	\$801.60
224 - 171 - 006 - 000	JESSICA BALBUENA ROLDAN	492 NOBLE DR	1	Single Family	1		\$801.60 per Unit	\$801.60	\$801.60
224 - 171 - 007 - 000	MANDAKINEE & PIYUSH SHASTRI	484 NOBLE DR	1	Single Family	1		\$801.60 per Unit	\$801.60	\$801.60
224 - 171 - 008 - 000	GRACEPOINT MINISTRIES	470 NOBLE DR	1	Single Family	1		\$801.60 per Unit	\$801.60	\$801.60
224 - 171 - 009 - 000	BRANDON ALAN & ADAMS REGINA SONJA LEA ELLISON	462 NOBLE DR	1	Single Family	1		\$801.60 per Unit	\$801.60	\$801.60
224 - 171 - 010 - 000	CESAR ALFREDO SANTACRUZ & SANTACRUZ MARIA DE ACUNA	450 NOBLE DR	1	Single Family	1		\$801.60 per Unit	\$801.60	\$801.60
224 - 171 - 011 - 000	REBECCA SUZANNE MIRZA	432 NOBLE DR	1	Single Family	1		\$801.60 per Unit	\$801.60	\$801.60
224 - 171 - 012 - 000	BALDEV SINGH SAHOTA	404 NOBLE DR	1	Single Family	1		\$801.60 per Unit	\$801.60	\$801.60
224 - 171 - 013 - 000	85 ALMOND STREET INC	403 HART DR	1	Undeveloped			\$0.00	\$0.00	\$0.00
224 - 171 - 014 - 000	85 ALMOND STREET INC	439 HART DR	1	Single Family	1		\$801.60 per Unit	\$801.60	\$801.60
224 - 171 - 015 - 000	85 ALMOND STREET INC	455 HART DR	1	Single Family	1		\$801.60 per Unit	\$801.60	\$801.60
224 - 171 - 016 - 000	85 ALMOND STREET INC	473 HART DR	1	Undeveloped			\$0.00	\$0.00	\$0.00
224 - 171 - 017 - 000	85 ALMOND STREET INC	491 HART DR	1	Single Family	1		\$801.60 per Unit	\$801.60	\$801.60
224 - 171 - 018 - 000	85 ALMOND STREET INC	507 HART DR	1	Undeveloped			\$0.00	\$0.00	\$0.00
224 - 171 - 019 - 000	85 ALMOND STREET INC	519 HART DR	1	Single Family	1		\$801.60 per Unit	\$801.60	\$801.60
224 - 171 - 020 - 000	85 ALMOND STREET INC	533 HART DR	1	Undeveloped			\$0.00	\$0.00	\$0.00

City of Merced
Community Facilities District No. 2003-2 (Services)
Special Tax Levy for Fiscal Year 2020-21

Assessor's Parcel Number	Owner	Situs Address	Improvement Area	Land Use	Units	Building Square Feet	Maximum Special Tax per Unit / 1,000 Sq. Ft.	Maximum Special Tax per Parcel	Actual Special Tax per Parcel
224 - 171 - 021 - 000	85 ALMOND STREET INC	541 HART DR	1	Undeveloped			\$0.00	\$0.00	\$0.00
224 - 171 - 022 - 000	85 ALMOND STREET INC	557 HART DR	1	Undeveloped			\$0.00	\$0.00	\$0.00
224 - 171 - 023 - 000	85 ALMOND STREET INC	563 HART DR	1	Undeveloped			\$0.00	\$0.00	\$0.00
224 - 171 - 024 - 000	HECTOR BARAJAS	569 HART DR	1	Single Family	1		\$801.60 per Unit	\$801.60	\$801.60
224 - 171 - 025 - 000	PAUL DUONG	573 HART DR	1	Single Family	1		\$801.60 per Unit	\$801.60	\$801.60
224 - 171 - 026 - 000	PAMELA JORDAN	579 HART DR	1	Single Family	1		\$801.60 per Unit	\$801.60	\$801.60
224 - 171 - 027 - 000	SHUO LIU	585 HART DR	1	Single Family	1		\$801.60 per Unit	\$801.60	\$801.60
224 - 171 - 028 - 000	ESTEBAN & LETICIA P QUINTERO	597 HART DR	1	Single Family	1		\$801.60 per Unit	\$801.60	\$801.60
224 - 172 - 001 - 000	PETER SCOTT & KAREN MICHELLE NORTHROP	4397 MATHIAS WAY	1	Single Family	1		\$801.60 per Unit	\$801.60	\$801.60
224 - 172 - 002 - 000	JOHN R PRUETT	4393 MATHIAS WAY	1	Single Family	1		\$801.60 per Unit	\$801.60	\$801.60
224 - 172 - 003 - 000	KUAN-CHUN & SHU-YUN LO	4389 MATHIAS WAY	1	Single Family	1		\$801.60 per Unit	\$801.60	\$801.60
224 - 172 - 004 - 000	ALBERT CARDOSO	4385 MATHIAS WAY	1	Single Family	1		\$801.60 per Unit	\$801.60	\$801.60
224 - 172 - 005 - 000	BERENICE RICO	4379 MATHIAS WAY	1	Single Family	1		\$801.60 per Unit	\$801.60	\$801.60
224 - 172 - 006 - 000	JOHN M & LONA COSTA	4371 MATHIAS WAY	1	Single Family	1		\$801.60 per Unit	\$801.60	\$801.60
224 - 172 - 007 - 000	RICHARD ALFRED & CATHERINE CHO YI CHEAH	4357 MATHIAS WAY	1	Single Family	1		\$801.60 per Unit	\$801.60	\$801.60
224 - 173 - 001 - 000	VINAY & PRIYANKA VAZIRANI	4395 BRIGGS LN	1	Single Family	1		\$801.60 per Unit	\$801.60	\$801.60
224 - 173 - 002 - 000	WENQING & ZHENG YUN LIANG	4391 BRIGGS LN	1	Single Family	1		\$801.60 per Unit	\$801.60	\$801.60
224 - 173 - 003 - 000	ANDREA GATJEN	4383 BRIGGS LN	1	Single Family	1		\$801.60 per Unit	\$801.60	\$801.60
224 - 173 - 004 - 000	DEVINDER SANDHU	4377 BRIGGS LN	1	Single Family	1		\$801.60 per Unit	\$801.60	\$801.60
224 - 173 - 005 - 000	MASAYUKI & YEE MABLE KE CHONG KARAHASHI	4371 BRIGGS LN	1	Single Family	1		\$801.60 per Unit	\$801.60	\$801.60
224 - 173 - 006 - 000	ZHONGMAO & YIN HUA CAO	4365 BRIGGS LN	1	Single Family	1		\$801.60 per Unit	\$801.60	\$801.60
224 - 173 - 007 - 000	ZHENG & WONG QI DU	4361 BRIGGS LN	1	Single Family	1		\$801.60 per Unit	\$801.60	\$801.60
224 - 173 - 008 - 000	HONG HUAN & LIU LI YUN KUANG	4362 MATHIAS WAY	1	Single Family	1		\$801.60 per Unit	\$801.60	\$801.60
224 - 173 - 009 - 000	HOLLY SWIFT	4364 MATHIAS WAY	1	Single Family	1		\$801.60 per Unit	\$801.60	\$801.60
224 - 173 - 010 - 000	SUSANA LAM	4370 MATHIAS WAY	1	Single Family	1		\$801.60 per Unit	\$801.60	\$801.60
224 - 173 - 011 - 000	KELVIN & PAM GLASS	4376 MATHIAS WAY	1	Single Family	1		\$801.60 per Unit	\$801.60	\$801.60
224 - 173 - 012 - 000	REYES CHARINA DE LOS	4382 MATHIAS WAY	1	Single Family	1		\$801.60 per Unit	\$801.60	\$801.60
224 - 173 - 013 - 000	CHIN-LUNG & XU DANDONG HOU	4386 MATHIAS WAY	1	Single Family	1		\$801.60 per Unit	\$801.60	\$801.60
224 - 173 - 014 - 000	MIGUEL & ALEXIS ESPINOSA	4390 MATHIAS WAY	1	Single Family	1		\$801.60 per Unit	\$801.60	\$801.60
224 - 174 - 001 - 000	JESUS SANDOVAL	4395 ANDERSON WAY	1	Single Family	1		\$801.60 per Unit	\$801.60	\$801.60
224 - 174 - 002 - 000	JANE G ANG	4391 ANDERSON WAY	1	Single Family	1		\$801.60 per Unit	\$801.60	\$801.60
224 - 174 - 003 - 000	ANA A MONTROYA	4387 ANDERSON WAY	1	Single Family	1		\$801.60 per Unit	\$801.60	\$801.60
224 - 174 - 004 - 000	RENE GUTIERREZ	4383 ANDERSON WAY	1	Single Family	1		\$801.60 per Unit	\$801.60	\$801.60
224 - 174 - 005 - 000	JOBANDEEP & SINGH JASMEET KAUR	4379 ANDERSON WAY	1	Single Family	1		\$801.60 per Unit	\$801.60	\$801.60
224 - 174 - 006 - 000	SHU CHUN MA	4375 ANDERSON WAY	1	Single Family	1		\$801.60 per Unit	\$801.60	\$801.60
224 - 174 - 007 - 000	CATHERINE L MAZZO	4371 ANDERSON WAY	1	Single Family	1		\$801.60 per Unit	\$801.60	\$801.60
224 - 174 - 008 - 000	SCOTT C & SUZANNE A RANDOLPH	4367 ANDERSON WAY	1	Single Family	1		\$801.60 per Unit	\$801.60	\$801.60
224 - 174 - 009 - 000	ZHONGMAO & YIN HUA CAO	4368 BRIGGS LN	1	Single Family	1		\$801.60 per Unit	\$801.60	\$801.60
224 - 174 - 010 - 000	LINDA KENNAN-FAGHIH	4374 BRIGGS LN	1	Single Family	1		\$801.60 per Unit	\$801.60	\$801.60
224 - 174 - 011 - 000	AICHUN CHEN	4378 BRIGGS LN	1	Single Family	1		\$801.60 per Unit	\$801.60	\$801.60
224 - 174 - 012 - 000	GLENN M & AILEEN O RAMOS	4382 BRIGGS LN	1	Single Family	1		\$801.60 per Unit	\$801.60	\$801.60
224 - 174 - 013 - 000	KEVIN MIRAN GRIGORIAN	4386 BRIGGS LN	1	Single Family	1		\$801.60 per Unit	\$801.60	\$801.60
224 - 174 - 014 - 000	CHRIS T & ANNE R AMEMIYA	4390 BRIGGS LN	1	Single Family	1		\$801.60 per Unit	\$801.60	\$801.60
224 - 174 - 015 - 000	DANIEL VARGAS	4394 BRIGGS LN	1	Single Family	1		\$801.60 per Unit	\$801.60	\$801.60
224 - 174 - 016 - 000	BROOKE OFFHAUS	4398 BRIGGS LN	1	Single Family	1		\$801.60 per Unit	\$801.60	\$801.60
224 - 175 - 001 - 000	ENRIQUE PEREZ & PEREZ IRMA DOLORES GARCIA	488 HART DR	1	Single Family	1		\$801.60 per Unit	\$801.60	\$801.60
224 - 175 - 002 - 000	MORGAN M & CATHERINE A QUAIL	462 HART DR	1	Single Family	1		\$801.60 per Unit	\$801.60	\$801.60
224 - 175 - 003 - 000	LEWIS M & ADAM L BINSWANGER	440 HART DR	1	Single Family	1		\$801.60 per Unit	\$801.60	\$801.60

City of Merced
Community Facilities District No. 2003-2 (Services)
Special Tax Levy for Fiscal Year 2020-21

Assessor's Parcel Number	Owner	Situs Address	Improvement Area	Land Use	Units	Building Square Feet	Maximum Special Tax per Unit / 1,000 Sq. Ft.	Maximum Special Tax per Parcel	Actual Special Tax per Parcel
224 - 175 - 004 - 000	ZENAIDA BAEZA	410 HART DR	1	Single Family	1		\$801.60 per Unit	\$801.60	\$801.60
224 - 175 - 005 - 000	CRISTIANNE COLIP	4379 SIBLEY PL	1	Single Family	1		\$801.60 per Unit	\$801.60	\$801.60
224 - 175 - 006 - 000	PABLO LOMELI	4371 SIBLEY PL	1	Single Family	1		\$801.60 per Unit	\$801.60	\$801.60
224 - 175 - 007 - 000	PAUL & THERESA GIANNOTTA	4365 SIBLEY PL	1	Single Family	1		\$801.60 per Unit	\$801.60	\$801.60
224 - 175 - 008 - 000	JOSEPH GREGOR & RIKA WAN WARREN	4359 SIBLEY PL	1	Single Family	1		\$801.60 per Unit	\$801.60	\$801.60
224 - 175 - 009 - 000	GURSHARAN S & GURPREET K SIDHU	4353 SIBLEY PL	1	Single Family	1		\$801.60 per Unit	\$801.60	\$801.60
224 - 175 - 010 - 000	MIGUEL CERVANTES	4364 ANDERSON WAY	1	Single Family	1		\$801.60 per Unit	\$801.60	\$801.60
224 - 175 - 011 - 000	PARAMJIT & SINGH SUKHA THIND	4370 ANDERSON WAY	1	Single Family	1		\$801.60 per Unit	\$801.60	\$801.60
224 - 175 - 012 - 000	CHANGHO KIM	4376 ANDERSON WAY	1	Single Family	1		\$801.60 per Unit	\$801.60	\$801.60
224 - 175 - 013 - 000	BEATRIZ ADRIANA NUNEZ	4382 ANDERSON WAY	1	Single Family	1		\$801.60 per Unit	\$801.60	\$801.60
224 - 175 - 014 - 000	DAVID P & SUZANNE J MCGHEE	4388 ANDERSON WAY	1	Single Family	1		\$801.60 per Unit	\$801.60	\$801.60
224 - 176 - 001 - 000	JIAN TIE HOU	392 NOBLE DR	1	Single Family	1		\$801.60 per Unit	\$801.60	\$801.60
224 - 176 - 002 - 000	LINDA NGHIEM	388 NOBLE DR	1	Single Family	1		\$801.60 per Unit	\$801.60	\$801.60
224 - 176 - 003 - 000	FENGJING & YANG JUFANG LIU	376 NOBLE DR	1	Single Family	1		\$801.60 per Unit	\$801.60	\$801.60
224 - 176 - 004 - 000	ADMN YOUSIF	364 NOBLE DR	1	Single Family	1		\$801.60 per Unit	\$801.60	\$801.60
224 - 176 - 005 - 000	RAY A & RAQUEL M CERVANTES	350 NOBLE DR	1	Single Family	1		\$801.60 per Unit	\$801.60	\$801.60
224 - 176 - 006 - 000	PAUL VINCENT OH BRIONES	344 NOBLE DR	1	Single Family	1		\$801.60 per Unit	\$801.60	\$801.60
224 - 176 - 007 - 000	STEPHEN LEE CHISHOLM	327 HART DR	1	Single Family	1		\$801.60 per Unit	\$801.60	\$801.60
224 - 176 - 008 - 000	85 ALMOND ST INC	343 HART DR	1	Single Family	1		\$801.60 per Unit	\$801.60	\$801.60
224 - 176 - 009 - 000	NGUYEN T TRAN	351 HART DR	1	Single Family	1		\$801.60 per Unit	\$801.60	\$801.60
224 - 176 - 010 - 000	85 ALMOND ST INC	365 HART DR	1	Single Family	1		\$801.60 per Unit	\$801.60	\$801.60
224 - 176 - 011 - 000	85 ALMOND ST INC	377 HART DR	1	Single Family	1		\$801.60 per Unit	\$801.60	\$801.60
224 - 176 - 012 - 000	85 ALMOND ST INC	385 HART DR	1	Single Family	1		\$801.60 per Unit	\$801.60	\$801.60
224 - 176 - 013 - 000	ABRAHAM & VIGIL MARIA L RODRIGUEZ	391 HART DR	1	Single Family	1		\$801.60 per Unit	\$801.60	\$801.60
224 - 177 - 001 - 000	BRUCE K POPPLETON	390 HART DR	1	Single Family	1		\$801.60 per Unit	\$801.60	\$801.60
224 - 177 - 002 - 000	JAKE R & PAULA ARELLANO	374 HART DR	1	Single Family	1		\$801.60 per Unit	\$801.60	\$801.60
224 - 177 - 003 - 000	JOSE A R & ROSA ELVA PEREZ	362 HART DR	1	Single Family	1		\$801.60 per Unit	\$801.60	\$801.60
224 - 177 - 004 - 000	CATHERINE BERMINGHAM	4391 WICKSON PL	1	Single Family	1		\$801.60 per Unit	\$801.60	\$801.60
224 - 177 - 005 - 000	ANDRES & AIDA VIRIDIANA GAMBOA	4383 WICKSON PL	1	Single Family	1		\$801.60 per Unit	\$801.60	\$801.60
224 - 177 - 006 - 000	NHU QUYNH NGUYEN	4375 WICKSON PL	1	Single Family	1		\$801.60 per Unit	\$801.60	\$801.60
224 - 177 - 007 - 000	LOREN F & HOLLY RENEE COTTRELL	4367 WICKSON PL	1	Single Family	1		\$801.60 per Unit	\$801.60	\$801.60
224 - 177 - 008 - 000	KATRINA & MATSUDA KENNY TRAN	4361 WICKSON PL	1	Single Family	1		\$801.60 per Unit	\$801.60	\$801.60
224 - 177 - 009 - 000	ABDUR-RAQUEEB RASHID & RIFAT WALI	4357 WICKSON PL	1	Single Family	1		\$801.60 per Unit	\$801.60	\$801.60
224 - 177 - 010 - 000	JAVIER ROSALES & OFELIA LORRAINE LOPEZ	4349 WICKSON PL	1	Single Family	1		\$801.60 per Unit	\$801.60	\$801.60
224 - 177 - 011 - 000	ELEANOR M MORENO	4343 WICKSON PL	1	Single Family	1		\$801.60 per Unit	\$801.60	\$801.60
224 - 177 - 012 - 000	STEPHEN & KATHLEEN HULICK	4352 SIBLEY PL	1	Single Family	1		\$801.60 per Unit	\$801.60	\$801.60
224 - 177 - 013 - 000	BRYAN & MARYELA PEREZ	4358 SIBLEY PL	1	Single Family	1		\$801.60 per Unit	\$801.60	\$801.60
224 - 177 - 014 - 000	MADISON & GIOVANNI DALMASO	4364 SIBLEY PL	1	Single Family	1		\$801.60 per Unit	\$801.60	\$801.60
224 - 177 - 015 - 000	STANLEY TRUNG & HUYNH NGAN NGOC HAN	4376 SIBLEY PL	1	Single Family	1		\$801.60 per Unit	\$801.60	\$801.60
224 - 177 - 016 - 000	EUNICE M WILSON	4386 SIBLEY PL	1	Single Family	1		\$801.60 per Unit	\$801.60	\$801.60
224 - 181 - 001 - 000	KENDALL RIGGS	4351 MATHIAS WAY	1	Single Family	1		\$801.60 per Unit	\$801.60	\$801.60
224 - 181 - 002 - 000	I-MIAO CHEN	4347 MATHIAS WAY	1	Single Family	1		\$801.60 per Unit	\$801.60	\$801.60
224 - 181 - 003 - 000	MISTY & GONZALEZ MIGUEL DURAN	4343 MATHIAS WAY	1	Single Family	1		\$801.60 per Unit	\$801.60	\$801.60
224 - 181 - 004 - 000	JULIE M CLARK	4339 MATHIAS WAY	1	Single Family	1		\$801.60 per Unit	\$801.60	\$801.60
224 - 181 - 005 - 000	CELINA GONZALEZ	4335 MATHIAS WAY	1	Single Family	1		\$801.60 per Unit	\$801.60	\$801.60
224 - 181 - 006 - 000	SUKHPAL & GURJIT BAINS	4331 MATHIAS WAY	1	Single Family	1		\$801.60 per Unit	\$801.60	\$801.60
224 - 181 - 007 - 000	ZHINGANG & ZHOU CARRIE QIN	4327 MATHIAS WAY	1	Single Family	1		\$801.60 per Unit	\$801.60	\$801.60
224 - 181 - 008 - 000	VIVIAN & MA PATRICK VAN	4321 MATHIAS WAY	1	Single Family	1		\$801.60 per Unit	\$801.60	\$801.60

City of Merced
Community Facilities District No. 2003-2 (Services)
Special Tax Levy for Fiscal Year 2020-21

Assessor's Parcel Number	Owner	Situs Address	Improvement Area	Land Use	Units	Building Square Feet	Maximum Special Tax per Unit / 1,000 Sq. Ft.	Maximum Special Tax per Parcel	Actual Special Tax per Parcel
224 - 182 - 001 - 000	GEORGE T ALLEN	4357 BRIGGS LN	1	Single Family	1		\$801.60 per Unit	\$801.60	\$801.60
224 - 182 - 002 - 000	JSB HOLDINGS L L C	4353 BRIGGS LN	1	Single Family	1		\$801.60 per Unit	\$801.60	\$801.60
224 - 182 - 003 - 000	CARMELA CISNEROS-ZUNIGA	4349 BRIGGS LN	1	Single Family	1		\$801.60 per Unit	\$801.60	\$801.60
224 - 182 - 004 - 000	XUANMING DU	4345 BRIGGS LN	1	Single Family	1		\$801.60 per Unit	\$801.60	\$801.60
224 - 182 - 005 - 000	KETAN & HETALBEN K PATEL	4339 BRIGGS LN	1	Single Family	1		\$801.60 per Unit	\$801.60	\$801.60
224 - 182 - 006 - 000	JKD CORPORATION	4333 BRIGGS LN	1	Single Family	1		\$801.60 per Unit	\$801.60	\$801.60
224 - 182 - 007 - 000	RAQUEL I EDWARDS	4329 BRIGGS LN	1	Single Family	1		\$801.60 per Unit	\$801.60	\$801.60
224 - 182 - 008 - 000	SAM LI	4323 BRIGGS LN	1	Single Family	1		\$801.60 per Unit	\$801.60	\$801.60
224 - 182 - 009 - 000	HUNG T & PHUONGLAN T NGUYEN	4324 MATHIAS WAY	1	Single Family	1		\$801.60 per Unit	\$801.60	\$801.60
224 - 182 - 010 - 000	RAJESH & FRANCO SHERRIN JOHN	4330 MATHIAS WAY	1	Single Family	1		\$801.60 per Unit	\$801.60	\$801.60
224 - 182 - 011 - 000	CENTRAL VALLEY COALITION FOR AFFORDABLE HOUSING	4334 MATHIAS WAY	1	Single Family	1		\$801.60 per Unit	\$801.60	\$801.60
224 - 182 - 012 - 000	SUSAN QUINTOA	4340 MATHIAS WAY	1	Single Family	1		\$801.60 per Unit	\$801.60	\$801.60
224 - 182 - 013 - 000	MYISHA REED	4342 MATHIAS WAY	1	Single Family	1		\$801.60 per Unit	\$801.60	\$801.60
224 - 182 - 014 - 000	DAWN & TOPEL MIKE RALSTON	4346 MATHIAS WAY	1	Single Family	1		\$801.60 per Unit	\$801.60	\$801.60
224 - 182 - 015 - 000	NEW DIRECTION IRA INC	4352 MATHIAS WAY	1	Single Family	1		\$801.60 per Unit	\$801.60	\$801.60
224 - 182 - 016 - 000	RONNIE & LIN TONG	4358 MATHIAS WAY	1	Single Family	1		\$801.60 per Unit	\$801.60	\$801.60
224 - 183 - 001 - 000	HELENA INGHAM	4363 ANDERSON WAY	1	Single Family	1		\$801.60 per Unit	\$801.60	\$801.60
224 - 183 - 002 - 000	BEHROUZ & GULSHAD NASREEN HARIRI	4359 ANDERSON WAY	1	Single Family	1		\$801.60 per Unit	\$801.60	\$801.60
224 - 183 - 003 - 000	MAGDALENA MCLAREN	4355 ANDERSON WAY	1	Single Family	1		\$801.60 per Unit	\$801.60	\$801.60
224 - 183 - 004 - 000	KANTI & KANTHILAL MANJULA BHABUTHMAL	4351 ANDERSON WAY	1	Single Family	1		\$801.60 per Unit	\$801.60	\$801.60
224 - 183 - 005 - 000	SATENIK HARUTYUNYAN	4347 ANDERSON WAY	1	Single Family	1		\$801.60 per Unit	\$801.60	\$801.60
224 - 183 - 006 - 000	DONATA C JUBAC	4335 ANDERSON WAY	1	Single Family	1		\$801.60 per Unit	\$801.60	\$801.60
224 - 183 - 007 - 000	VENUGOPAL R & GAYATRI ARVABHUMI	4329 ANDERSON WAY	1	Single Family	1		\$801.60 per Unit	\$801.60	\$801.60
224 - 183 - 008 - 000	QI & JIANG JUNWEI HU	4323 ANDERSON WAY	1	Single Family	1		\$801.60 per Unit	\$801.60	\$801.60
224 - 183 - 009 - 000	RAYMOND BEGA	4320 BRIGGS LN	1	Single Family	1		\$801.60 per Unit	\$801.60	\$801.60
224 - 183 - 010 - 000	MEGAN CAMARDA	4326 BRIGGS LN	1	Single Family	1		\$801.60 per Unit	\$801.60	\$801.60
224 - 183 - 011 - 000	GERARDO CHAVEZ	4330 BRIGGS LN	1	Single Family	1		\$801.60 per Unit	\$801.60	\$801.60
224 - 183 - 012 - 000	CYNTHIA OSEGUERA	4334 BRIGGS LN	1	Single Family	1		\$801.60 per Unit	\$801.60	\$801.60
224 - 183 - 013 - 000	WEI & ZOU PEIQING JIN	4340 BRIGGS LN	1	Single Family	1		\$801.60 per Unit	\$801.60	\$801.60
224 - 183 - 014 - 000	STEVEN WO FAT & CHOW MARILYN MO SETO	4348 BRIGGS LN	1	Single Family	1		\$801.60 per Unit	\$801.60	\$801.60
224 - 183 - 015 - 000	FEI FANG	4356 BRIGGS LN	1	Single Family	1		\$801.60 per Unit	\$801.60	\$801.60
224 - 183 - 016 - 000	XUANMING DU	4362 BRIGGS LN	1	Single Family	1		\$801.60 per Unit	\$801.60	\$801.60
224 - 184 - 001 - 000	SAMANTHA J MARTINEZ	594 SAMUEL WAY	1	Single Family	1		\$801.60 per Unit	\$801.60	\$801.60
224 - 184 - 002 - 000	SLOW PROPERTIES LLC	588 SAMUEL WAY	1	Single Family	1		\$801.60 per Unit	\$801.60	\$801.60
224 - 184 - 003 - 000	SLOW PROPERTIES LLC	576 SAMUEL WAY	1	Single Family	1		\$801.60 per Unit	\$801.60	\$801.60
224 - 184 - 004 - 000	SUKHRAJ & IQBAL DHILLON	564 SAMUEL WAY	1	Single Family	1		\$801.60 per Unit	\$801.60	\$801.60
224 - 184 - 005 - 000	JOSE LUIS & VERONICA JAUREGUI GONZALEZ	556 SAMUEL WAY	1	Single Family	1		\$801.60 per Unit	\$801.60	\$801.60
224 - 184 - 006 - 000	MUHAMMAD IKRAM & NOUSHEEN IKRAM CHAUDRY	548 SAMUEL WAY	1	Single Family	1		\$801.60 per Unit	\$801.60	\$801.60
224 - 184 - 007 - 000	FU LUNG & MEI MANN HSUEH	532 SAMUEL WAY	1	Single Family	1		\$801.60 per Unit	\$801.60	\$801.60
224 - 184 - 008 - 000	JESSICA & ALLISON WONG	518 SAMUEL WAY	1	Single Family	1		\$801.60 per Unit	\$801.60	\$801.60
224 - 184 - 009 - 000	NARESHKUMAR REDDY KONDURU	502 SAMUEL WAY	1	Single Family	1		\$801.60 per Unit	\$801.60	\$801.60
224 - 184 - 010 - 000	MARK & ROSALIE COOPER	511 GLENDON CT	1	Single Family	1		\$801.60 per Unit	\$801.60	\$801.60
224 - 184 - 011 - 000	ELMO & JULIE ANNE BAUR	519 GLENDON CT	1	Single Family	1		\$801.60 per Unit	\$801.60	\$801.60
224 - 184 - 012 - 000	MOHAMMAD & SHEHNAZ KAMIL	523 GLENDON CT	1	Single Family	1		\$801.60 per Unit	\$801.60	\$801.60
224 - 184 - 013 - 000	ANDREA SWEENEY	531 GLENDON CT	1	Single Family	1		\$801.60 per Unit	\$801.60	\$801.60
224 - 184 - 014 - 000	FLORA YU YAN & KIM PETER BONGGUL CHAN	547 GLENDON CT	1	Single Family	1		\$801.60 per Unit	\$801.60	\$801.60
224 - 184 - 015 - 000	ADRIAN & ACEVES-CORTINAS ANA VICTORIA CORTINAS	563 GLENDON CT	1	Single Family	1		\$801.60 per Unit	\$801.60	\$801.60
224 - 184 - 016 - 000	STEPHANIE S & DOUGLAS MARTINEZ-PIUSER	575 GLENDON CT	1	Single Family	1		\$801.60 per Unit	\$801.60	\$801.60

City of Merced
Community Facilities District No. 2003-2 (Services)
Special Tax Levy for Fiscal Year 2020-21

Assessor's Parcel Number	Owner	Situs Address	Improvement Area	Land Use	Units	Building Square Feet	Maximum Special Tax per Unit / 1,000 Sq. Ft.	Maximum Special Tax per Parcel	Actual Special Tax per Parcel
224 - 184 - 017 - 000	TERESA G GALLARDO	589 GLENDON CT	1	Single Family	1		\$801.60 per Unit	\$801.60	\$801.60
224 - 184 - 018 - 000	ERIC JESUS & RAQUEL TONI DOMEN	595 GLENDON CT	1	Single Family	1		\$801.60 per Unit	\$801.60	\$801.60
224 - 184 - 019 - 000	JONALYN REQUILLO	598 GLENDON CT	1	Single Family	1		\$801.60 per Unit	\$801.60	\$801.60
224 - 184 - 020 - 000	AIMEE LAZARO	586 GLENDON CT	1	Single Family	1		\$801.60 per Unit	\$801.60	\$801.60
224 - 184 - 021 - 000	GURPREET & KAUR SUMIT SINGH	572 GLENDON CT	1	Single Family	1		\$801.60 per Unit	\$801.60	\$801.60
224 - 184 - 022 - 000	DANIEL R BRITO	560 GLENDON CT	1	Single Family	1		\$801.60 per Unit	\$801.60	\$801.60
224 - 184 - 023 - 000	YIBIN & MIAO JIAN MING OU	554 GLENDON CT	1	Single Family	1		\$801.60 per Unit	\$801.60	\$801.60
224 - 184 - 024 - 000	MICHAEL ALLEN & NAHRIN M DOWNEY	548 GLENDON CT	1	Single Family	1		\$801.60 per Unit	\$801.60	\$801.60
224 - 184 - 025 - 000	ERNESTO & MELODY BUNGAY	530 GLENDON CT	1	Single Family	1		\$801.60 per Unit	\$801.60	\$801.60
224 - 184 - 026 - 000	BEAR CREEK INVESTMENTS INC	522 GLENDON CT	1	Single Family	1		\$801.60 per Unit	\$801.60	\$801.60
224 - 184 - 027 - 000	BOB R & BETTY A SHERAR	514 GLENDON CT	1	Single Family	1		\$801.60 per Unit	\$801.60	\$801.60
224 - 184 - 028 - 000	STEVEN B & YOLIE N FABELA	506 GLENDON CT	1	Single Family	1		\$801.60 per Unit	\$801.60	\$801.60
224 - 184 - 029 - 000	MAXIMILLIAN A & MCCRAY MARY K SAUNDERS	498 GLENDON PL	1	Single Family	1		\$801.60 per Unit	\$801.60	\$801.60
224 - 184 - 030 - 000	LEAH & BRENDA ROBSON	482 GLENDON PL	1	Single Family	1		\$801.60 per Unit	\$801.60	\$801.60
224 - 184 - 031 - 000	CHRISTOPHER FREDERICK & VERONICA YBARRA LEAVINES	470 GLENDON PL	1	Single Family	1		\$801.60 per Unit	\$801.60	\$801.60
224 - 184 - 032 - 000	VIRGINIA CHIU	464 GLENDON PL	1	Single Family	1		\$801.60 per Unit	\$801.60	\$801.60
224 - 184 - 033 - 000	TRACY & GRICELDA BEAL	452 GLENDON PL	1	Single Family	1		\$801.60 per Unit	\$801.60	\$801.60
224 - 184 - 034 - 000	PARVEEN & MANJU GOYAL JINDAL	436 GLENDON PL	1	Single Family	1		\$801.60 per Unit	\$801.60	\$801.60
224 - 184 - 035 - 000	SHAHID & CHOPRA SEEMA HASSAN	428 GLENDON PL	1	Single Family	1		\$801.60 per Unit	\$801.60	\$801.60
224 - 184 - 036 - 000	THOMAS BRIGGS	416 GLENDON PL	1	Single Family	1		\$801.60 per Unit	\$801.60	\$801.60
224 - 184 - 039 - 000	85 ALMOND STREET INC	4304 WICKSON PL	1	Undeveloped			\$0.00	\$0.00	\$0.00
224 - 184 - 040 - 000	85 ALMOND STREET INC	4310 WICKSON PL	1	Single Family	1		\$801.60 per Unit	\$801.60	\$801.60
224 - 184 - 041 - 000	85 ALMOND STREET INC	4316 WICKSON PL	1	Single Family	1		\$801.60 per Unit	\$801.60	\$801.60
224 - 184 - 042 - 000	REGINA BERGADO AQUINDE	4320 WICKSON PL	1	Single Family	1		\$801.60 per Unit	\$801.60	\$801.60
224 - 184 - 043 - 000	85 ALMOND ST INC	4324 WICKSON PL	1	Single Family	1		\$801.60 per Unit	\$801.60	\$801.60
224 - 184 - 044 - 000	ARTEMIO & MARIA I SALDIVAR	4328 WICKSON PL	1	Single Family	1		\$801.60 per Unit	\$801.60	\$801.60
224 - 184 - 046 - 000	CITY OF MERCED		1	Exempt			\$0.00	\$0.00	\$0.00
224 - 184 - 047 - 000	BIANCA DELOSSANTOS	402 GLENDON PL	1	Single Family	1		\$801.60 per Unit	\$801.60	\$801.60
224 - 184 - 048 - 000	MARIA G HERNANDEZ		1	Exempt			\$0.00	\$0.00	\$0.00
224 - 185 - 001 - 000	SURESH & DURAIRAJ VISHNU VARTHINI SANGIAH	4347 SIBLEY PL	1	Single Family	1		\$801.60 per Unit	\$801.60	\$801.60
224 - 185 - 002 - 000	GABRIELLA J & LONDON R EDMOND	411 FAWCETT LN	1	Single Family	1		\$801.60 per Unit	\$801.60	\$801.60
224 - 185 - 003 - 000	DONALD & MANCAO MARK HARVILL	453 FAWCETT LN	1	Single Family	1		\$801.60 per Unit	\$801.60	\$801.60
224 - 185 - 004 - 000	ROSARIO VELASCO	489 FAWCETT LN	1	Single Family	1		\$801.60 per Unit	\$801.60	\$801.60
224 - 185 - 005 - 000	EVA LOMELI	4358 ANDERSON WAY	1	Single Family	1		\$801.60 per Unit	\$801.60	\$801.60
224 - 186 - 001 - 000	ROBERTA GONZALEZ	4339 WICKSON PL	1	Single Family	1		\$801.60 per Unit	\$801.60	\$801.60
224 - 186 - 002 - 000	CHRISTINE L LOMBARD	4335 WICKSON PL	1	Single Family	1		\$801.60 per Unit	\$801.60	\$801.60
224 - 186 - 003 - 000	MURALI VAIDYA & VANDANA RAMAKRISHNAN NATHAN	4331 WICKSON PL	1	Single Family	1		\$801.60 per Unit	\$801.60	\$801.60
224 - 186 - 004 - 000	DEEPA & NITHYANANDAM SRINIVAS N SUBRAMANIAM	4330 SIBLEY PL	1	Single Family	1		\$801.60 per Unit	\$801.60	\$801.60
224 - 186 - 005 - 000	NOEL & MARITES TUAZON	4340 SIBLEY PL	1	Single Family	1		\$801.60 per Unit	\$801.60	\$801.60
224 - 186 - 006 - 000	LAN QUANG & NGUYEN LAN NGOC HUYNH	4346 SIBLEY PL	1	Single Family	1		\$801.60 per Unit	\$801.60	\$801.60
224 - 187 - 001 - 000	RONALD SCOT & CHRISTINE CELEST MACIEL	4329 WICKSON PL	1	Single Family	1		\$801.60 per Unit	\$801.60	\$801.60
224 - 187 - 002 - 000	85 ALMOND ST INC	4325 WICKSON PL	1	Single Family	1		\$801.60 per Unit	\$801.60	\$801.60
224 - 187 - 003 - 000	85 ALMOND ST INC	4321 WICKSON PL	1	Single Family	1		\$801.60 per Unit	\$801.60	\$801.60
224 - 187 - 004 - 000	85 ALMOND ST INC	4317 WICKSON PL	1	Single Family	1		\$801.60 per Unit	\$801.60	\$801.60
224 - 187 - 005 - 000	CHAO-YANG & LIN I-CHUN LI	4313 WICKSON PL	1	Single Family	1		\$801.60 per Unit	\$801.60	\$801.60
224 - 187 - 006 - 000	EDWARD ZAMBRANO & AILEEN TABUN FLORENDO	4307 WICKSON PL	1	Single Family	1		\$801.60 per Unit	\$801.60	\$801.60
224 - 187 - 007 - 000	CHINGWEN & HSU JENGSHIN CHU	453 GLENDON PL	1	Single Family	1		\$801.60 per Unit	\$801.60	\$801.60
224 - 187 - 008 - 000	ALAN & MAUNG SWE	461 GLENDON PL	1	Single Family	1		\$801.60 per Unit	\$801.60	\$801.60

City of Merced
Community Facilities District No. 2003-2 (Services)
Special Tax Levy for Fiscal Year 2020-21

Assessor's Parcel Number	Owner	Situs Address	Improvement Area	Land Use	Units	Building Square Feet	Maximum Special Tax per Unit / 1,000 Sq. Ft.	Maximum Special Tax per Parcel	Actual Special Tax per Parcel
224 - 187 - 009 - 000	VERONICA C COLOMER	475 GLENDON PL	1	Single Family	1		\$801.60 per Unit	\$801.60	\$801.60
224 - 187 - 010 - 000	LUIS A VILLEGAS ARCIGA	483 GLENDON PL	1	Single Family	1		\$801.60 per Unit	\$801.60	\$801.60
224 - 187 - 011 - 000	CHAD M & BANDONI GINA T LEON	497 GLENDON PL	1	Single Family	1		\$801.60 per Unit	\$801.60	\$801.60
224 - 187 - 012 - 000	SENTHIKUMAR & PARVATHARANI ARMUGAM SWAMINATHAN	4310 ANDERSON WAY	1	Single Family	1		\$801.60 per Unit	\$801.60	\$801.60
224 - 187 - 013 - 000	ALEEM WALI	4316 ANDERSON WAY	1	Single Family	1		\$801.60 per Unit	\$801.60	\$801.60
224 - 187 - 014 - 000	ERIC & JESSICA RACHELLE CORONADO	4322 ANDERSON WAY	1	Single Family	1		\$801.60 per Unit	\$801.60	\$801.60
224 - 187 - 015 - 000	SHAWNA L & TODD J WEBSTER	486 FAWCETT LN	1	Single Family	1		\$801.60 per Unit	\$801.60	\$801.60
224 - 187 - 016 - 000	HECTOR ALBERTO ESCOBEDO	446 FAWCETT LN	1	Single Family	1		\$801.60 per Unit	\$801.60	\$801.60
224 - 187 - 017 - 000	RANDY & LISA LONGNECKER	4317 SIBLEY CT	1	Single Family	1		\$801.60 per Unit	\$801.60	\$801.60
224 - 187 - 018 - 000	BRIAN A & CARRIE D MATTMILLER	4306 SIBLEY CT	1	Single Family	1		\$801.60 per Unit	\$801.60	\$801.60
224 - 187 - 019 - 000	ROBERT J COCHRAN	4318 SIBLEY CT	1	Single Family	1		\$801.60 per Unit	\$801.60	\$801.60
224 - 187 - 020 - 000	BRYAN & PAMELA D ISAAC	408 FAWCETT LN	1	Single Family	1		\$801.60 per Unit	\$801.60	\$801.60
224 - 188 - 001 - 000	ESTEBAN J RIVAS-CURIEL	4354 WICKSON PL	1	Single Family	1		\$801.60 per Unit	\$801.60	\$801.60
224 - 188 - 002 - 000	AMIT J MOTGI	4346 WICKSON PL	1	Single Family	1		\$801.60 per Unit	\$801.60	\$801.60
224 - 188 - 003 - 000	ALBERT A & CHRISTINA L LOPEZ	4340 WICKSON PL	1	Single Family	1		\$801.60 per Unit	\$801.60	\$801.60
224 - 188 - 004 - 000	DAVINA M STERNER	4338 WICKSON PL	1	Single Family	1		\$801.60 per Unit	\$801.60	\$801.60
224 - 191 - 001 - 000	LONG MOUA	304 NOBLE DR	1	Single Family	1		\$801.60 per Unit	\$801.60	\$801.60
224 - 191 - 002 - 000	JOANNA REYES	320 NOBLE DR	1	Single Family	1		\$801.60 per Unit	\$801.60	\$801.60
224 - 191 - 003 - 000	LO SAECHAO	332 NOBLE DR	1	Single Family	1		\$801.60 per Unit	\$801.60	\$801.60
224 - 191 - 004 - 000	85 ALMOND ST INC	319 HART DR	1	Undeveloped			\$0.00	\$0.00	\$0.00
224 - 191 - 005 - 000	HAROLD C & ROSE M WILSON	305 HART DR	1	Single Family	1		\$801.60 per Unit	\$801.60	\$801.60
224 - 191 - 006 - 000	MICHAEL D WOODS	4396 WICKSON PL	1	Single Family	1		\$801.60 per Unit	\$801.60	\$801.60
224 - 191 - 007 - 000	VINCENT GORDON PENNY	4392 WICKSON PL	1	Single Family	1		\$801.60 per Unit	\$801.60	\$801.60
224 - 191 - 008 - 000	JOHN & MARY C ROJAS	4386 WICKSON PL	1	Single Family	1		\$801.60 per Unit	\$801.60	\$801.60
224 - 191 - 009 - 000	ROBERT EUGENE & VERONICA DELORES MAGNAN	4382 WICKSON PL	1	Single Family	1		\$801.60 per Unit	\$801.60	\$801.60
224 - 191 - 010 - 000	85 ALMOND ST INC	4376 WICKSON PL	1	Single Family	1		\$801.60 per Unit	\$801.60	\$801.60
224 - 191 - 011 - 000	QUACH SOAN KIM LIVING TRUST DATED DECEMBER 21 2017	4372 WICKSON PL	1	Single Family	1		\$801.60 per Unit	\$801.60	\$801.60
224 - 191 - 012 - 000	MANDEEP MANDEEP SINGH SAMRA	4368 WICKSON PL	1	Single Family	1		\$801.60 per Unit	\$801.60	\$801.60
224 - 191 - 013 - 000	ARCHANA & SHUBHAM GUPTA	4364 WICKSON PL	1	Single Family	1		\$801.60 per Unit	\$801.60	\$801.60
224 - 191 - 014 - 000	LUIS MANUEL & VALENCIA NOELIA VILL ZARAGOZA-URBINA	4358 WICKSON PL	1	Single Family	1		\$801.60 per Unit	\$801.60	\$801.60
224 - 201 - 001 - 000	MANUEL HERNANDEZ & DEHERNANDEZ JESUS ELIZ MARTINEZ	153 BARKER LN	1	Single Family	1		\$801.60 per Unit	\$801.60	\$801.60
224 - 201 - 002 - 000	STEVE ZHANG	159 BARKER LN	1	Single Family	1		\$801.60 per Unit	\$801.60	\$801.60
224 - 201 - 003 - 000	FRANCISCO & RUBIO ALONDRA V AVILA IBARRA	167 BARKER LN	1	Single Family	1		\$801.60 per Unit	\$801.60	\$801.60
224 - 201 - 004 - 000	JOSEPH P & JESSICA BAUER	171 BARKER LN	1	Single Family	1		\$801.60 per Unit	\$801.60	\$801.60
224 - 201 - 005 - 000	KARAMJIT S & RAJINDER K SANDHAR	175 BARKER LN	1	Single Family	1		\$801.60 per Unit	\$801.60	\$801.60
224 - 201 - 006 - 000	MERCED HOME L L C	183 BARKER LN	1	Single Family	1		\$801.60 per Unit	\$801.60	\$801.60
224 - 201 - 007 - 000	BURNS LAZAR FAMILY TRUST DATED APRIL 27 2005	189 BARKER LN	1	Single Family	1		\$801.60 per Unit	\$801.60	\$801.60
224 - 201 - 008 - 000	JOANNA A B P ROSEN FORSTER	195 BARKER LN	1	Single Family	1		\$801.60 per Unit	\$801.60	\$801.60
224 - 201 - 009 - 000	RICHARD & VICTORIA TAYLOR	4397 REVELLE DR	1	Single Family	1		\$801.60 per Unit	\$801.60	\$801.60
224 - 201 - 010 - 000	DANIEL & MELISSA CHAVARRIA	4391 REVELLE DR	1	Single Family	1		\$801.60 per Unit	\$801.60	\$801.60
224 - 201 - 011 - 000	JUDAS RAMIREZ	4387 REVELLE DR	1	Single Family	1		\$801.60 per Unit	\$801.60	\$801.60
224 - 201 - 012 - 000	TOBY P & BERNADETTE ABUEG BENDER	4383 REVELLE DR	1	Single Family	1		\$801.60 per Unit	\$801.60	\$801.60
224 - 201 - 013 - 000	SEE & SAELEE KOY MOUA	4375 REVELLE DR	1	Single Family	1		\$801.60 per Unit	\$801.60	\$801.60
224 - 201 - 014 - 000	THOMAS M & THERESA LUCILLE QUADE	4369 REVELLE DR	1	Single Family	1		\$801.60 per Unit	\$801.60	\$801.60
224 - 201 - 015 - 000	MICHAEL MANTY & SUMMER DYAN DUNN	4357 REVELLE DR	1	Single Family	1		\$801.60 per Unit	\$801.60	\$801.60
224 - 201 - 016 - 000	NANDAKISHORE & LAKSHMI BHAJANA	4351 REVELLE DR	1	Single Family	1		\$801.60 per Unit	\$801.60	\$801.60
224 - 201 - 017 - 000	HOSSEIN GHAFoori	217 FOWLER CT	1	Single Family	1		\$801.60 per Unit	\$801.60	\$801.60
224 - 201 - 018 - 000	CLESSIA WATKINS	239 FOWLER CT	1	Single Family	1		\$801.60 per Unit	\$801.60	\$801.60

City of Merced
Community Facilities District No. 2003-2 (Services)
Special Tax Levy for Fiscal Year 2020-21

Assessor's Parcel Number	Owner	Situs Address	Improvement Area	Land Use	Units	Building Square Feet	Maximum Special Tax per Unit / 1,000 Sq. Ft.	Maximum Special Tax per Parcel	Actual Special Tax per Parcel
224 - 201 - 019 - 000	TIMOTHY A REGO	265 FOWLER CT	1	Single Family	1		\$801.60 per Unit	\$801.60	\$801.60
224 - 201 - 020 - 000	EDWARD L YAP	276 FOWLER CT	1	Single Family	1		\$801.60 per Unit	\$801.60	\$801.60
224 - 201 - 021 - 000	NAMKHA & DANG THUY NGUYEN	252 FOWLER CT	1	Single Family	1		\$801.60 per Unit	\$801.60	\$801.60
224 - 201 - 022 - 000	PARESH & BANSARI SHAH	238 FOWLER CT	1	Single Family	1		\$801.60 per Unit	\$801.60	\$801.60
224 - 201 - 023 - 000	RAJESH REDDY GANTLA	214 FOWLER CT	1	Single Family	1		\$801.60 per Unit	\$801.60	\$801.60
224 - 201 - 024 - 000	JSB HOLDINGS L L C	4319 BIXBY WAY	1	Single Family	1		\$801.60 per Unit	\$801.60	\$801.60
224 - 201 - 025 - 000	JULIA MICHELLE & RUIZ-CONTRERAS FRANCO RUIZ	4315 BIXBY WAY	1	Single Family	1		\$801.60 per Unit	\$801.60	\$801.60
224 - 201 - 026 - 000	RAMON & BENITEZ IRMA J HERNANDEZ	4313 BIXBY WAY	1	Single Family	1		\$801.60 per Unit	\$801.60	\$801.60
224 - 201 - 027 - 000	GLORIA L TORRES	4311 BIXBY WAY	1	Single Family	1		\$801.60 per Unit	\$801.60	\$801.60
224 - 201 - 028 - 000	GURMAIL S & SATINDER K RIAR	4307 BIXBY WAY	1	Single Family	1		\$801.60 per Unit	\$801.60	\$801.60
224 - 202 - 001 - 000	AORARIA RIVAS	188 BARKER LN	1	Single Family	1		\$801.60 per Unit	\$801.60	\$801.60
224 - 202 - 002 - 000	OMAIR ASHRAF & LARI SAIRA JABEEN KAMIL	184 BARKER LN	1	Single Family	1		\$801.60 per Unit	\$801.60	\$801.60
224 - 202 - 003 - 000	MARIE CIBRIAN	178 BARKER LN	1	Single Family	1		\$801.60 per Unit	\$801.60	\$801.60
224 - 202 - 004 - 000	MUHAMMAD IKRAM & NOUSHEEN IKRAM CHAUDRY	172 BARKER LN	1	Single Family	1		\$801.60 per Unit	\$801.60	\$801.60
224 - 202 - 005 - 000	SERVICES IRA	166 BARKER LN	1	Single Family	1		\$801.60 per Unit	\$801.60	\$801.60
224 - 202 - 006 - 000	SREENIVAS R KOLANU	160 BARKER LN	1	Single Family	1		\$801.60 per Unit	\$801.60	\$801.60
224 - 202 - 007 - 000	EMMETT T & SERENA W WILKINSON	154 BARKER LN	1	Single Family	1		\$801.60 per Unit	\$801.60	\$801.60
224 - 202 - 008 - 000	CITY OF MERCED	4355 BIXBY WAY	1	Exempt			\$0.00	\$0.00	\$0.00
224 - 203 - 001 - 000	TEODORO & MARIA G HERNANDEZ	4397 STRATHMORE PL	1	Single Family	1		\$801.60 per Unit	\$801.60	\$801.60
224 - 203 - 002 - 000	SALVADOR O PULIDO	4395 STRATHMORE PL	1	Single Family	1		\$801.60 per Unit	\$801.60	\$801.60
224 - 203 - 003 - 000	YUANHUI & LIU ZHAOYI JESSICA HUANG	4393 STRATHMORE PL	1	Single Family	1		\$801.60 per Unit	\$801.60	\$801.60
224 - 203 - 004 - 000	SANJAY & SHREYA BHANVADIA	4389 STRATHMORE PL	1	Single Family	1		\$801.60 per Unit	\$801.60	\$801.60
224 - 203 - 005 - 000	MAJID NIKANJAM TEHRANI	4387 STRATHMORE PL	1	Single Family	1		\$801.60 per Unit	\$801.60	\$801.60
224 - 203 - 006 - 000	TIAN BO & CUI XUEJIAO YU	4385 STRATHMORE PL	1	Single Family	1		\$801.60 per Unit	\$801.60	\$801.60
224 - 203 - 007 - 000	LUIS F & ZALESKA WIKTORIA Z SOMOZA	4381 STRATHMORE PL	1	Single Family	1		\$801.60 per Unit	\$801.60	\$801.60
224 - 203 - 008 - 000	APURVA & MONAL PATEL	4379 STRATHMORE PL	1	Single Family	1		\$801.60 per Unit	\$801.60	\$801.60
224 - 203 - 009 - 000	SHIJUN & CHEN WEI LIU	4375 STRATHMORE PL	1	Single Family	1		\$801.60 per Unit	\$801.60	\$801.60
224 - 203 - 010 - 000	GREG S & MARIA LUWALHATI C HERNANDEZ	4368 BIXBY WAY	1	Single Family	1		\$801.60 per Unit	\$801.60	\$801.60
224 - 203 - 011 - 000	LUIS & FREDIANI MIRTES ANDRADE	4372 BIXBY WAY	1	Single Family	1		\$801.60 per Unit	\$801.60	\$801.60
224 - 203 - 012 - 000	NATHAN E & SUSAN G REYNOLDS	4376 BIXBY WAY	1	Single Family	1		\$801.60 per Unit	\$801.60	\$801.60
224 - 203 - 013 - 000	BRETT & LILIA RODHEIM	4380 BIXBY WAY	1	Single Family	1		\$801.60 per Unit	\$801.60	\$801.60
224 - 203 - 014 - 000	JR DANIEL CHAVARRIA	4384 BIXBY WAY	1	Single Family	1		\$801.60 per Unit	\$801.60	\$801.60
224 - 203 - 015 - 000	DANIELLE ARMEDILLA	4388 BIXBY WAY	1	Single Family	1		\$801.60 per Unit	\$801.60	\$801.60
224 - 203 - 016 - 000	AMY MARGARET & GABRIEL DANIEL ALVARADO	4390 BIXBY WAY	1	Single Family	1		\$801.60 per Unit	\$801.60	\$801.60
224 - 203 - 017 - 000	MOHAMMAD ASHRAF & SHEHNAZ ASHRAF KAMIL	4394 BIXBY WAY	1	Single Family	1		\$801.60 per Unit	\$801.60	\$801.60
224 - 204 - 001 - 000	SUDHEER REDDY & MADHURI VANGATI	147 BARKER LN	1	Single Family	1		\$801.60 per Unit	\$801.60	\$801.60
224 - 204 - 002 - 000	TSELEONG JERRY & WONG JINGKAY CHOY	135 BARKER LN	1	Single Family	1		\$801.60 per Unit	\$801.60	\$801.60
224 - 204 - 003 - 000	HUI & GONG XING MIAO	131 BARKER LN	1	Single Family	1		\$801.60 per Unit	\$801.60	\$801.60
224 - 204 - 004 - 000	BHUVANESHWARI RAJARAM	127 BARKER LN	1	Single Family	1		\$801.60 per Unit	\$801.60	\$801.60
224 - 204 - 005 - 000	JOSE O & MARIA RAMOS	119 BARKER LN	1	Single Family	1		\$801.60 per Unit	\$801.60	\$801.60
224 - 204 - 006 - 000	THE ENTRUST GROUP INC	105 BARKER LN	1	Single Family	1		\$801.60 per Unit	\$801.60	\$801.60
224 - 204 - 007 - 000	LAXMI CHITRA VINNAKOTA	4396 STRATHMORE PL	1	Single Family	1		\$801.60 per Unit	\$801.60	\$801.60
224 - 204 - 008 - 000	ISAI OROZCO	4394 STRATHMORE PL	1	Single Family	1		\$801.60 per Unit	\$801.60	\$801.60
224 - 204 - 009 - 000	MARK W & JULIE M BRELAND	4390 STRATHMORE PL	1	Single Family	1		\$801.60 per Unit	\$801.60	\$801.60
224 - 204 - 010 - 000	YI ZHANG	4388 STRATHMORE PL	1	Single Family	1		\$801.60 per Unit	\$801.60	\$801.60
224 - 204 - 011 - 000	WILCIEL & BENZONAN TRACY RAMIREZ ASUNCION	4384 STRATHMORE PL	1	Single Family	1		\$801.60 per Unit	\$801.60	\$801.60
224 - 204 - 012 - 000	DIANA SAUCEDO-NUNEZ	4382 STRATHMORE PL	1	Single Family	1		\$801.60 per Unit	\$801.60	\$801.60
224 - 204 - 013 - 000	KANG SHEN & TSE WILSON WINGHANG PANG	4380 STRATHMORE PL	1	Single Family	1		\$801.60 per Unit	\$801.60	\$801.60

City of Merced
Community Facilities District No. 2003-2 (Services)
Special Tax Levy for Fiscal Year 2020-21

Assessor's Parcel Number	Owner	Situs Address	Improvement Area	Land Use	Units	Building Square Feet	Maximum Special Tax per Unit / 1,000 Sq. Ft.	Maximum Special Tax per Parcel	Actual Special Tax per Parcel
224 - 204 - 014 - 000	COSMO ORDUNEZ	4378 STRATHMORE PL	1	Single Family	1		\$801.60 per Unit	\$801.60	\$801.60
224 - 204 - 015 - 000	KENNETH D & JENINE L L SMITH	4374 STRATHMORE PL	1	Single Family	1		\$801.60 per Unit	\$801.60	\$801.60
224 - 204 - 016 - 000	HSUAN SHENG & FANG EVANGELINE YANG	4372 STRATHMORE PL	1	Single Family	1		\$801.60 per Unit	\$801.60	\$801.60
224 - 204 - 017 - 000	SHAOZHUAN LI	4370 STRATHMORE PL	1	Single Family	1		\$801.60 per Unit	\$801.60	\$801.60
224 - 211 - 001 - 000	DONATO G & ANNAMARIA R NAGTALON	4318 BIXBY WAY	1	Single Family	1		\$801.60 per Unit	\$801.60	\$801.60
224 - 211 - 002 - 000	CHARLES T DAVENPORT	4322 BIXBY WAY	1	Single Family	1		\$801.60 per Unit	\$801.60	\$801.60
224 - 211 - 003 - 000	LAURA MARQUEZ	4326 BIXBY WAY	1	Single Family	1		\$801.60 per Unit	\$801.60	\$801.60
224 - 211 - 004 - 000	JASON MORENO	4330 BIXBY WAY	1	Single Family	1		\$801.60 per Unit	\$801.60	\$801.60
224 - 211 - 005 - 000	VANESSA AVALOS	4334 BIXBY WAY	1	Single Family	1		\$801.60 per Unit	\$801.60	\$801.60
224 - 211 - 006 - 000	FLORA YU YAN & KIM PETER BONGGUL CHAN	4338 BIXBY WAY	1	Single Family	1		\$801.60 per Unit	\$801.60	\$801.60
224 - 211 - 007 - 000	THONG K & LIEN KATIE M LAUV	4342 BIXBY WAY	1	Single Family	1		\$801.60 per Unit	\$801.60	\$801.60
224 - 211 - 008 - 000	JASPAL & KULDEEP BRAR	4346 BIXBY WAY	1	Single Family	1		\$801.60 per Unit	\$801.60	\$801.60
224 - 211 - 009 - 000	JOHN R PALAFAX	4350 BIXBY WAY	1	Single Family	1		\$801.60 per Unit	\$801.60	\$801.60
224 - 211 - 010 - 000	QARI & FAIZA AURANGZEB	4354 BIXBY WAY	1	Single Family	1		\$801.60 per Unit	\$801.60	\$801.60
224 - 211 - 011 - 000	EDWARD FOOKWAH & FENG RUIHUA LEE	4360 BIXBY WAY	1	Single Family	1		\$801.60 per Unit	\$801.60	\$801.60
224 - 211 - 012 - 000	NGUYEN TRAN	4364 BIXBY WAY	1	Single Family	1		\$801.60 per Unit	\$801.60	\$801.60
224 - 211 - 013 - 000	TODD & MARVELI DOOLING	4373 STRATHMORE PL	1	Single Family	1		\$801.60 per Unit	\$801.60	\$801.60
224 - 211 - 014 - 000	NING & SHAO HAI LAN	4371 STRATHMORE PL	1	Single Family	1		\$801.60 per Unit	\$801.60	\$801.60
224 - 211 - 015 - 000	EVAN GIARTA	4369 STRATHMORE PL	1	Single Family	1		\$801.60 per Unit	\$801.60	\$801.60
224 - 211 - 016 - 000	JASWANT S SANDHU	4367 STRATHMORE PL	1	Single Family	1		\$801.60 per Unit	\$801.60	\$801.60
224 - 211 - 017 - 000	DONG & ZHANG XIN LI	4365 STRATHMORE PL	1	Single Family	1		\$801.60 per Unit	\$801.60	\$801.60
224 - 211 - 018 - 000	SHIJUN & CHEN WEI LIU	4361 STRATHMORE PL	1	Single Family	1		\$801.60 per Unit	\$801.60	\$801.60
224 - 211 - 019 - 000	YI QIAO & TAN LINA LAU	4355 STRATHMORE PL	1	Single Family	1		\$801.60 per Unit	\$801.60	\$801.60
224 - 211 - 020 - 000	YU JUAN WU	4351 STRATHMORE PL	1	Single Family	1		\$801.60 per Unit	\$801.60	\$801.60
224 - 211 - 021 - 000	ERIK & ALEJANDRE NORMA LOPEZ	4345 STRATHMORE PL	1	Single Family	1		\$801.60 per Unit	\$801.60	\$801.60
224 - 211 - 022 - 000	THOMAS J & RHINA V SANFORD	4341 STRATHMORE PL	1	Single Family	1		\$801.60 per Unit	\$801.60	\$801.60
224 - 211 - 023 - 000	XUN & ZHANG XIAOHUI TANG	4337 STRATHMORE PL	1	Single Family	1		\$801.60 per Unit	\$801.60	\$801.60
224 - 211 - 024 - 000	JOSEPH ALEXANDER & NEWMAN MARY JOANN KENSTOWICZ	4333 STRATHMORE PL	1	Single Family	1		\$801.60 per Unit	\$801.60	\$801.60
224 - 211 - 025 - 000	PRESTON ALBERT & FENG LI CHI BAECKER	4329 STRATHMORE PL	1	Single Family	1		\$801.60 per Unit	\$801.60	\$801.60
224 - 211 - 026 - 000	MORGAN & CATHERINE QUAIL	4325 STRATHMORE PL	1	Single Family	1		\$801.60 per Unit	\$801.60	\$801.60
224 - 211 - 027 - 000	SATISH KUMAR & KUMAR GEETA KRISHNAMURTHY	4321 STRATHMORE PL	1	Single Family	1		\$801.60 per Unit	\$801.60	\$801.60
224 - 212 - 001 - 000	HECTOR ENRIQUE TORRES	4304 BIXBY WAY	1	Single Family	1		\$801.60 per Unit	\$801.60	\$801.60
224 - 212 - 002 - 000	BALDEMAR TORRES	4306 BIXBY WAY	1	Single Family	1		\$801.60 per Unit	\$801.60	\$801.60
224 - 212 - 003 - 000	ARLENE MARIE KRANICH	4310 BIXBY WAY	1	Single Family	1		\$801.60 per Unit	\$801.60	\$801.60
224 - 212 - 004 - 000	CONG HUU & TRUONG SAMANTHA LIZ DO	4312 BIXBY WAY	1	Single Family	1		\$801.60 per Unit	\$801.60	\$801.60
224 - 212 - 005 - 000	GIOVANY AGUIRRE & SANCHEZ ALEXA LUCERO A GUTIERREZ	4314 BIXBY WAY	1	Single Family	1		\$801.60 per Unit	\$801.60	\$801.60
224 - 212 - 006 - 000	PACIFIC RIDGE VENTURES LLC	4315 STRATHMORE PL	1	Single Family	1		\$801.60 per Unit	\$801.60	\$801.60
224 - 212 - 007 - 000	GABRIEL & LESLIE MENDOZA	4311 STRATHMORE PL	1	Single Family	1		\$801.60 per Unit	\$801.60	\$801.60
224 - 212 - 008 - 000	DELIA F & ERWYNN F RUEDA	4307 STRATHMORE PL	1	Single Family	1		\$801.60 per Unit	\$801.60	\$801.60
224 - 212 - 009 - 000	DHIRAJ & RASHMI GUPTA	4305 STRATHMORE PL	1	Single Family	1		\$801.60 per Unit	\$801.60	\$801.60
224 - 212 - 010 - 000	DANIEL MORENO LEON	4303 STRATHMORE PL	1	Single Family	1		\$801.60 per Unit	\$801.60	\$801.60
224 - 212 - 011 - 000	PETER VUE LEE	4302 STRATHMORE PL	1	Single Family	1		\$801.60 per Unit	\$801.60	\$801.60
224 - 212 - 012 - 000	CINDERELLA LEE	4304 STRATHMORE PL	1	Single Family	1		\$801.60 per Unit	\$801.60	\$801.60
224 - 212 - 013 - 000	JULIE M CORTEZ	4306 STRATHMORE PL	1	Single Family	1		\$801.60 per Unit	\$801.60	\$801.60
224 - 212 - 014 - 000	MARTNA & ANGELES LUDIMER CALBES	4308 STRATHMORE PL	1	Single Family	1		\$801.60 per Unit	\$801.60	\$801.60
224 - 212 - 015 - 000	ALEXIS I VALLE AREVALO	4310 STRATHMORE PL	1	Single Family	1		\$801.60 per Unit	\$801.60	\$801.60
224 - 212 - 016 - 000	KUMAR & SINGARAJU APARNA BALABHADRAPATRUNI	4312 STRATHMORE PL	1	Single Family	1		\$801.60 per Unit	\$801.60	\$801.60
224 - 212 - 017 - 000	AEONIAN PROPERTIES L L C	4314 STRATHMORE PL	1	Single Family	1		\$801.60 per Unit	\$801.60	\$801.60

City of Merced
Community Facilities District No. 2003-2 (Services)
Special Tax Levy for Fiscal Year 2020-21

Assessor's Parcel Number	Owner	Situs Address	Improvement Area	Land Use	Units	Building Square Feet	Maximum Special Tax per Unit / 1,000 Sq. Ft.	Maximum Special Tax per Parcel	Actual Special Tax per Parcel
224 - 212 - 018 - 000	ROSALINA GRIMALDO	4316 STRATHMORE PL	1	Single Family	1		\$801.60 per Unit	\$801.60	\$801.60
224 - 212 - 019 - 000	THOMAS R & SARAH A BARNELL	4318 STRATHMORE PL	1	Single Family	1		\$801.60 per Unit	\$801.60	\$801.60
224 - 212 - 020 - 000	GUADALUPE VASQUEZ	4320 STRATHMORE PL	1	Single Family	1		\$801.60 per Unit	\$801.60	\$801.60
224 - 212 - 021 - 000	JULIE HO & EMILY HO TRAN	4322 STRATHMORE PL	1	Single Family	1		\$801.60 per Unit	\$801.60	\$801.60
224 - 212 - 022 - 000	DANIELLE L SMITH	4324 STRATHMORE PL	1	Single Family	1		\$801.60 per Unit	\$801.60	\$801.60
224 - 212 - 023 - 000	PETER SCHULTZ	4326 STRATHMORE PL	1	Single Family	1		\$801.60 per Unit	\$801.60	\$801.60
224 - 212 - 024 - 000	SUSHIL MIRA JAMNADAS	4330 STRATHMORE PL	1	Single Family	1		\$801.60 per Unit	\$801.60	\$801.60
224 - 212 - 025 - 000	ARTURO & MARY ERMELINE MORALES	4334 STRATHMORE PL	1	Single Family	1		\$801.60 per Unit	\$801.60	\$801.60
224 - 212 - 026 - 000	ALANA PERLIN	4336 STRATHMORE PL	1	Single Family	1		\$801.60 per Unit	\$801.60	\$801.60
224 - 212 - 027 - 000	NELSON & NG ROWENA YUK	4338 STRATHMORE PL	1	Single Family	1		\$801.60 per Unit	\$801.60	\$801.60
224 - 212 - 028 - 000	FERNANDO & JACQUELINE AGUAS	4340 STRATHMORE PL	1	Single Family	1		\$801.60 per Unit	\$801.60	\$801.60
224 - 212 - 029 - 000	BEAR CREEK INVESTMENTS INC	4342 STRATHMORE PL	1	Single Family	1		\$801.60 per Unit	\$801.60	\$801.60
224 - 212 - 030 - 000	BEAR CREEK INVESTMENTS INC	4346 STRATHMORE PL	1	Single Family	1		\$801.60 per Unit	\$801.60	\$801.60
224 - 212 - 031 - 000	MUNEESH & DEEPTI GOOMER	4348 STRATHMORE PL	1	Single Family	1		\$801.60 per Unit	\$801.60	\$801.60
224 - 212 - 032 - 000	ARCHIBALD PETERSON & LISA CASTRO SIA	4350 STRATHMORE PL	1	Single Family	1		\$801.60 per Unit	\$801.60	\$801.60
224 - 212 - 033 - 000	CARLA LAURA SANCHEZ	4354 STRATHMORE PL	1	Single Family	1		\$801.60 per Unit	\$801.60	\$801.60
224 - 212 - 034 - 000	SAMANTHA WHITE	4356 STRATHMORE PL	1	Single Family	1		\$801.60 per Unit	\$801.60	\$801.60
224 - 212 - 035 - 000	RUBY GONZALEZ	4358 STRATHMORE PL	1	Single Family	1		\$801.60 per Unit	\$801.60	\$801.60
224 - 212 - 036 - 000	MANINDER SINGH & NAVNEET KAUR SANGHERA	4362 STRATHMORE PL	1	Single Family	1		\$801.60 per Unit	\$801.60	\$801.60
224 - 212 - 037 - 000	RYAN SILVA	4364 STRATHMORE PL	1	Single Family	1		\$801.60 per Unit	\$801.60	\$801.60
224 - 212 - 038 - 000	ELISA RENTERIA	4366 STRATHMORE PL	1	Single Family	1		\$801.60 per Unit	\$801.60	\$801.60
224 - 212 - 039 - 000	CITY OF MERCED		1	Exempt			\$0.00	\$0.00	\$0.00
224 - 220 - 001 - 000	STONEFIELD HOME INC	690 ANDREA DR	7	Single Family	1		\$1,025.40 per Unit	\$1,025.40	\$1,025.40
224 - 220 - 002 - 000	STONEFIELD HOME INC	696 ANDREA DR	7	Single Family	1		\$1,025.40 per Unit	\$1,025.40	\$1,025.40
224 - 220 - 003 - 000	STONEFIELD HOME INC	702 ANDREA DR	7	Single Family	1		\$1,025.40 per Unit	\$1,025.40	\$1,025.40
224 - 220 - 004 - 000	STONEFIELD HOME INC	706 ANDREA DR	7	Single Family	1		\$1,025.40 per Unit	\$1,025.40	\$1,025.40
224 - 220 - 005 - 000	STONEFIELD HOME INC	712 ANDREA DR	7	Single Family	1		\$1,025.40 per Unit	\$1,025.40	\$1,025.40
224 - 220 - 006 - 000	STONEFIELD HOME INC	718 ANDREA DR	7	Single Family	1		\$1,025.40 per Unit	\$1,025.40	\$1,025.40
224 - 220 - 007 - 000	STONEFIELD HOME INC	726 ANDREA DR	7	Single Family	1		\$1,025.40 per Unit	\$1,025.40	\$1,025.40
224 - 220 - 008 - 000	JOANNE J SPECKENS	734 ANDREA DR	7	Single Family	1		\$1,025.40 per Unit	\$1,025.40	\$1,025.40
224 - 220 - 009 - 000	STONEFIELD HOME INC	742 ANDREA DR	7	Single Family	1		\$1,025.40 per Unit	\$1,025.40	\$1,025.40
224 - 220 - 010 - 000	KAELIN RAE SMITH	750 ANDREA DR	7	Single Family	1		\$1,025.40 per Unit	\$1,025.40	\$1,025.40
224 - 220 - 011 - 000	STONEFIELD HOME INC	758 ANDREA DR	7	Single Family	1		\$1,025.40 per Unit	\$1,025.40	\$1,025.40
224 - 220 - 012 - 000	STONEFIELD HOME INC	766 ANDREA DR	7	Single Family	1		\$1,025.40 per Unit	\$1,025.40	\$1,025.40
224 - 220 - 013 - 000	STONEFIELD HOME INC	774 ANDREA DR	7	Single Family	1		\$1,025.40 per Unit	\$1,025.40	\$1,025.40
224 - 220 - 014 - 000	STONEFIELD HOME INC	782 ANDREA DR	7	Single Family	1		\$1,025.40 per Unit	\$1,025.40	\$1,025.40
224 - 220 - 015 - 000	STONEFIELD HOME INC	790 ANDREA DR	7	Single Family	1		\$1,025.40 per Unit	\$1,025.40	\$1,025.40
224 - 220 - 016 - 000	STONEFIELD HOME INC	798 ANDREA DR	7	Single Family	1		\$1,025.40 per Unit	\$1,025.40	\$1,025.40
224 - 220 - 017 - 000	STONEFIELD HOME INC	4403 ANDREA AVE	7	Single Family	1		\$1,025.40 per Unit	\$1,025.40	\$1,025.40
224 - 220 - 018 - 000	STONEFIELD HOME INC	4407 ANDREA AVE	7	Single Family	1		\$1,025.40 per Unit	\$1,025.40	\$1,025.40
224 - 220 - 019 - 000	STONEFIELD HOME INC	4411 ANDREA AVE	7	Single Family	1		\$1,025.40 per Unit	\$1,025.40	\$1,025.40
224 - 220 - 020 - 000	STONEFIELD HOME INC	4412 ANDREA AVE	7	Single Family	1		\$1,025.40 per Unit	\$1,025.40	\$1,025.40
224 - 220 - 021 - 000	STONEFIELD HOME INC	4406 ANDREA AVE	7	Single Family	1		\$1,025.40 per Unit	\$1,025.40	\$1,025.40
224 - 220 - 022 - 000	STONEFIELD HOME INC	766 MARYBELLE DR	7	Single Family	1		\$1,025.40 per Unit	\$1,025.40	\$1,025.40
224 - 220 - 023 - 000	STONEFIELD HOME INC	769 ANDREA DR	7	Single Family	1		\$1,025.40 per Unit	\$1,025.40	\$1,025.40
224 - 220 - 024 - 000	JOHN MANUEL & SUSIE ABIGAIL HERRERA	753 ANDREA DR	7	Single Family	1		\$1,025.40 per Unit	\$1,025.40	\$1,025.40
224 - 220 - 025 - 000	STEPHEN HAUPT	747 ANDREA DR	7	Single Family	1		\$1,025.40 per Unit	\$1,025.40	\$1,025.40
224 - 220 - 026 - 000	RAYMOND & JEANINE BLACK	4419 BAYLEE CT	7	Single Family	1		\$1,025.40 per Unit	\$1,025.40	\$1,025.40

City of Merced
Community Facilities District No. 2003-2 (Services)
Special Tax Levy for Fiscal Year 2020-21

Assessor's Parcel Number	Owner	Situs Address	Improvement Area	Land Use	Units	Building Square Feet	Maximum Special Tax per Unit / 1,000 Sq. Ft.	Maximum Special Tax per Parcel	Actual Special Tax per Parcel
224 - 220 - 027 - 000	TIM WEI TIAN & JUDY GONG CHEN	4429 BAYLEE CT	7	Single Family	1		\$1,025.40 per Unit	\$1,025.40	\$1,025.40
224 - 220 - 028 - 000	NIKIESHA SHAWNTE THOMAS	4439 BAYLEE CT	7	Single Family	1		\$1,025.40 per Unit	\$1,025.40	\$1,025.40
224 - 220 - 029 - 000	AARON & JULIA PANGELINA	4434 BAYLEE CT	7	Single Family	1		\$1,025.40 per Unit	\$1,025.40	\$1,025.40
224 - 220 - 030 - 000	ANDREA & MICHAEL SANCHEZ	4424 BAYLEE CT	7	Single Family	1		\$1,025.40 per Unit	\$1,025.40	\$1,025.40
224 - 220 - 031 - 000	STONEFIELD HOME INC	4414 BAYLEE CT	7	Single Family	1		\$1,025.40 per Unit	\$1,025.40	\$1,025.40
224 - 220 - 032 - 000	MIGNON R BALLAR	4404 BAYLEE CT	7	Single Family	1		\$1,025.40 per Unit	\$1,025.40	\$1,025.40
224 - 220 - 033 - 000	Y4 RENTALS L L C	4415 TERRA CORVO CT	7	Single Family	1		\$1,025.40 per Unit	\$1,025.40	\$1,025.40
224 - 220 - 034 - 000	Y4 RENTALS L L C	4429 TERRA CORVO CT	7	Single Family	1		\$1,025.40 per Unit	\$1,025.40	\$1,025.40
224 - 220 - 035 - 000	LONGBAO & WANG YING LUO	4435 TERRA CORVO CT	7	Single Family	1		\$1,025.40 per Unit	\$1,025.40	\$1,025.40
224 - 220 - 036 - 000	PAMELA KIM YAGI IRZYK	4449 TERRA CORVO CT	7	Single Family	1		\$1,025.40 per Unit	\$1,025.40	\$1,025.40
224 - 220 - 037 - 000	GUILLERMO D & CARMEN G MAZUELOS	4455 TERRA CORVO CT	7	Single Family	1		\$1,025.40 per Unit	\$1,025.40	\$1,025.40
224 - 220 - 038 - 000	Y4 RENTALS L L C	4469 TERRA CORVO CT	7	Single Family	1		\$1,025.40 per Unit	\$1,025.40	\$1,025.40
224 - 220 - 039 - 000	RICHARD A & LAUREN M STOKES	4468 TERRA CORVO CT	7	Single Family	1		\$1,025.40 per Unit	\$1,025.40	\$1,025.40
224 - 220 - 040 - 000	AMIR HOJATNIA	4454 TERRA CORVO CT	7	Single Family	1		\$1,025.40 per Unit	\$1,025.40	\$1,025.40
224 - 220 - 041 - 000	DON WAYNE & LISA MEDEIROS HAMPTON	4448 TERRA CORVO CT	7	Single Family	1		\$1,025.40 per Unit	\$1,025.40	\$1,025.40
224 - 220 - 042 - 000	DON VUONG	4434 TERRA CORVO CT	7	Single Family	1		\$1,025.40 per Unit	\$1,025.40	\$1,025.40
224 - 220 - 043 - 000	SHERYL LYNN & ROBERT GARMAN	4428 TERRA CORVO CT	7	Single Family	1		\$1,025.40 per Unit	\$1,025.40	\$1,025.40
224 - 220 - 044 - 000	JEAN CLAUDE L & ANN CHEVALIER VEILLE	4414 TERRA CORVO CT	7	Single Family	1		\$1,025.40 per Unit	\$1,025.40	\$1,025.40
224 - 220 - 046 - 000	GRACE NOEL GORDON	660 MARYBELLE DR	7	Single Family	1		\$1,025.40 per Unit	\$1,025.40	\$1,025.40
224 - 220 - 047 - 000	MARIA D MANZO	668 MARYBELLE DR	7	Single Family	1		\$1,025.40 per Unit	\$1,025.40	\$1,025.40
224 - 220 - 048 - 000	DOUGLAS RICE	676 MARYBELLE DR	7	Single Family	1		\$1,025.40 per Unit	\$1,025.40	\$1,025.40
224 - 220 - 049 - 000	CHARLES FLOYD & KRISLYNN R NALLEY	682 MARYBELLE DR	7	Single Family	1		\$1,025.40 per Unit	\$1,025.40	\$1,025.40
224 - 220 - 050 - 000	HIEP & NGUYEN TIEN THI TRAN	688 MARYBELLE DR	7	Single Family	1		\$1,025.40 per Unit	\$1,025.40	\$1,025.40
224 - 220 - 051 - 000	STONEFIELD HOME INC	694 MARYBELLE DR	7	Single Family	1		\$1,025.40 per Unit	\$1,025.40	\$1,025.40
224 - 220 - 052 - 000	JULIE ANN HOKE	698 MARYBELLE DR	7	Single Family	1		\$1,025.40 per Unit	\$1,025.40	\$1,025.40
224 - 220 - 053 - 000	MICHAEL ANTONIO LENCARELLI	702 MARYBELLE DR	7	Single Family	1		\$1,025.40 per Unit	\$1,025.40	\$1,025.40
224 - 220 - 054 - 000	SAMBIT & CHAKRABORTY MOMA MISHRA	710 MARYBELLE DR	7	Single Family	1		\$1,025.40 per Unit	\$1,025.40	\$1,025.40
224 - 220 - 055 - 000	OLGA KOZA	718 MARYBELLE DR	7	Single Family	1		\$1,025.40 per Unit	\$1,025.40	\$1,025.40
224 - 220 - 056 - 000	STONEFIELD HOME INC	726 MARYBELLE DR	7	Single Family	1		\$1,025.40 per Unit	\$1,025.40	\$1,025.40
224 - 220 - 057 - 000	STONEFIELD HOME INC	734 MARYBELLE DR	7	Single Family	1		\$1,025.40 per Unit	\$1,025.40	\$1,025.40
224 - 220 - 058 - 000	STONEFIELD HOME INC	742 MARYBELLE DR	7	Single Family	1		\$1,025.40 per Unit	\$1,025.40	\$1,025.40
224 - 220 - 059 - 000	STONEFIELD HOME INC	750 MARYBELLE DR	7	Single Family	1		\$1,025.40 per Unit	\$1,025.40	\$1,025.40
224 - 220 - 060 - 000	STONEFIELD HOME INC	758 MARYBELLE DR	7	Single Family	1		\$1,025.40 per Unit	\$1,025.40	\$1,025.40
224 - 220 - 061 - 000	STONEFIELD HOME INC	4419 LACY LN	7	Single Family	1		\$1,025.40 per Unit	\$1,025.40	\$1,025.40
224 - 220 - 062 - 000	STONEFIELD HOME INC	4409 LACY LN	7	Single Family	1		\$1,025.40 per Unit	\$1,025.40	\$1,025.40
224 - 220 - 063 - 000	SHEILA PHAM	4416 LACY LN	7	Single Family	1		\$1,025.40 per Unit	\$1,025.40	\$1,025.40
224 - 220 - 064 - 000	STONEFIELD HOME INC	4447 JENNIFER WAY	7	Single Family	1		\$1,025.40 per Unit	\$1,025.40	\$1,025.40
224 - 220 - 065 - 000	STONEFIELD HOME INC	4437 JENNIFER WAY	7	Single Family	1		\$1,025.40 per Unit	\$1,025.40	\$1,025.40
224 - 220 - 066 - 000	MARIANO & MICHELLE ANN RESENDEZ	699 MARYBELLE DR	7	Single Family	1		\$1,025.40 per Unit	\$1,025.40	\$1,025.40
224 - 220 - 067 - 000	RAFAEL & NATIVIDAD DIAZ	695 MARYBELLE DR	7	Single Family	1		\$1,025.40 per Unit	\$1,025.40	\$1,025.40
224 - 220 - 068 - 000	ADAN LOPEZ	689 MARYBELLE DR	7	Single Family	1		\$1,025.40 per Unit	\$1,025.40	\$1,025.40
224 - 220 - 069 - 000	MANUEL J ARENAS	683 MARYBELLE DR	7	Single Family	1		\$1,025.40 per Unit	\$1,025.40	\$1,025.40
224 - 220 - 070 - 000	CORINE STEPHANIE PLUSKA	677 MARYBELLE DR	7	Single Family	1		\$1,025.40 per Unit	\$1,025.40	\$1,025.40
224 - 220 - 071 - 000	FRANCISCO ENRIQUE MORENO	669 MARYBELLE DR	7	Single Family	1		\$1,025.40 per Unit	\$1,025.40	\$1,025.40
224 - 220 - 072 - 000	GEOFFREY & BERNICE CHAN	661 MARYBELLE DR	7	Single Family	1		\$1,025.40 per Unit	\$1,025.40	\$1,025.40
224 - 230 - 001 - 000	STONEFIELD HOME INC	653 MARYBELLE AVE	7	Undeveloped			\$0.00	\$0.00	\$0.00
224 - 230 - 002 - 000	STONEFIELD HOME INC	647 MARYBELLE AVE	7	Undeveloped			\$0.00	\$0.00	\$0.00
224 - 230 - 003 - 000	STONEFIELD HOME INC	639 MARYBELLE AVE	7	Undeveloped			\$0.00	\$0.00	\$0.00

City of Merced
Community Facilities District No. 2003-2 (Services)
Special Tax Levy for Fiscal Year 2020-21

Assessor's Parcel Number	Owner	Situs Address	Improvement Area	Land Use	Units	Building Square Feet	Maximum Special Tax per Unit / 1,000 Sq. Ft.	Maximum Special Tax per Parcel	Actual Special Tax per Parcel
224 - 230 - 004 - 000	STONEFIELD HOME INC	633 MARYBELLE AVE	7	Undeveloped			\$0.00	\$0.00	\$0.00
224 - 230 - 005 - 000	STONEFIELD HOME INC	625 MARYBELLE AVE	7	Undeveloped			\$0.00	\$0.00	\$0.00
224 - 230 - 006 - 000	STONEFIELD HOME INC	619 MARYBELLE AVE	7	Undeveloped			\$0.00	\$0.00	\$0.00
224 - 230 - 007 - 000	STONEFIELD HOME INC	611 MARYBELLE AVE	7	Undeveloped			\$0.00	\$0.00	\$0.00
224 - 230 - 008 - 000	STONEFIELD HOME INC	605 MARYBELLE AVE	7	Undeveloped			\$0.00	\$0.00	\$0.00
224 - 230 - 009 - 000	STONEFIELD HOME INC	4476 LINDSEY LN	7	Undeveloped			\$0.00	\$0.00	\$0.00
224 - 230 - 010 - 000	STONEFIELD HOME INC	4470 LINDSEY LN	7	Undeveloped			\$0.00	\$0.00	\$0.00
224 - 230 - 011 - 000	STONEFIELD HOME INC	4464 LINDSEY LN	7	Undeveloped			\$0.00	\$0.00	\$0.00
224 - 230 - 012 - 000	STONEFIELD HOME INC	4458 LINDSEY LN	7	Undeveloped			\$0.00	\$0.00	\$0.00
224 - 230 - 013 - 000	STONEFIELD HOME INC	4452 LINDSEY LN	7	Undeveloped			\$0.00	\$0.00	\$0.00
224 - 230 - 014 - 000	STONEFIELD HOME INC	4446 LINDSEY LN	7	Undeveloped			\$0.00	\$0.00	\$0.00
224 - 230 - 015 - 000	STONEFIELD HOME INC	4440 LINDSEY LN	7	Undeveloped			\$0.00	\$0.00	\$0.00
224 - 230 - 016 - 000	STONEFIELD HOME INC	4432 LINDSEY LN	7	Undeveloped			\$0.00	\$0.00	\$0.00
224 - 230 - 017 - 000	STONEFIELD HOME INC	4424 LINDSEY LN	7	Undeveloped			\$0.00	\$0.00	\$0.00
224 - 230 - 018 - 000	STONEFIELD HOME INC	4416 LINDSEY LN	7	Undeveloped			\$0.00	\$0.00	\$0.00
224 - 230 - 019 - 000	STONEFIELD HOME INC	4408 LINDSEY LN	7	Undeveloped			\$0.00	\$0.00	\$0.00
224 - 230 - 020 - 000	STONEFIELD HOME INC	606 ANDREA DR	7	Undeveloped			\$0.00	\$0.00	\$0.00
224 - 230 - 021 - 000	STONEFIELD HOME INC	614 ANDREA DR	7	Undeveloped			\$0.00	\$0.00	\$0.00
224 - 230 - 022 - 000	STONEFIELD HOME INC	622 ANDREA DR	7	Undeveloped			\$0.00	\$0.00	\$0.00
224 - 230 - 023 - 000	STONEFIELD HOME INC	630 ANDREA DR	7	Undeveloped			\$0.00	\$0.00	\$0.00
224 - 230 - 024 - 000	STONEFIELD HOME INC	638 ANDREA DR	7	Undeveloped			\$0.00	\$0.00	\$0.00
224 - 230 - 025 - 000	STONEFIELD HOME INC	646 ANDREA DR	7	Undeveloped			\$0.00	\$0.00	\$0.00
224 - 230 - 026 - 000	STONEFIELD HOME INC	654 ANDREA DR	7	Undeveloped			\$0.00	\$0.00	\$0.00
224 - 230 - 027 - 000	STONEFIELD HOME INC	662 ANDREA DR	7	Undeveloped			\$0.00	\$0.00	\$0.00
224 - 230 - 028 - 000	STONEFIELD HOME INC	670 ANDREA DR	7	Undeveloped			\$0.00	\$0.00	\$0.00
224 - 230 - 029 - 000	STONEFIELD HOME INC	676 ANDREA DR	7	Undeveloped			\$0.00	\$0.00	\$0.00
224 - 230 - 030 - 000	STONEFIELD HOME INC	682 ANDREA DR	7	Undeveloped			\$0.00	\$0.00	\$0.00
224 - 230 - 031 - 000	STONEFIELD HOME INC	4407 PICKWORTH CT	7	Undeveloped			\$0.00	\$0.00	\$0.00
224 - 230 - 032 - 000	STONEFIELD HOME INC	4417 PICKWORTH CT	7	Undeveloped			\$0.00	\$0.00	\$0.00
224 - 230 - 033 - 000	STONEFIELD HOME INC	4427 PICKWORTH CT	7	Undeveloped			\$0.00	\$0.00	\$0.00
224 - 230 - 034 - 000	STONEFIELD HOME INC	4437 PICKWORTH CT	7	Undeveloped			\$0.00	\$0.00	\$0.00
224 - 230 - 035 - 000	STONEFIELD HOME INC	4447 PICKWORTH CT	7	Undeveloped			\$0.00	\$0.00	\$0.00
224 - 230 - 036 - 000	STONEFIELD HOME INC	4457 PICKWORTH CT	7	Undeveloped			\$0.00	\$0.00	\$0.00
224 - 230 - 037 - 000	STONEFIELD HOME INC	4452 PICKWORTH CT	7	Undeveloped			\$0.00	\$0.00	\$0.00
224 - 230 - 038 - 000	STONEFIELD HOME INC	4440 PICKWORTH CT	7	Undeveloped			\$0.00	\$0.00	\$0.00
224 - 230 - 039 - 000	STONEFIELD HOME INC	4432 PICKWORTH CT	7	Undeveloped			\$0.00	\$0.00	\$0.00
224 - 230 - 040 - 000	STONEFIELD HOME INC	4420 PICKWORTH CT	7	Undeveloped			\$0.00	\$0.00	\$0.00
224 - 230 - 041 - 000	STONEFIELD HOME INC	4412 PICKWORTH CT	7	Undeveloped			\$0.00	\$0.00	\$0.00
224 - 230 - 042 - 000	STONEFIELD HOME INC	631 ANDREA DR	7	Undeveloped			\$0.00	\$0.00	\$0.00
224 - 230 - 043 - 000	STONEFIELD HOME INC	4419 LINDSEY LN	7	Undeveloped			\$0.00	\$0.00	\$0.00
224 - 230 - 044 - 000	STONEFIELD HOME INC	4427 LINDSEY LN	7	Undeveloped			\$0.00	\$0.00	\$0.00
224 - 230 - 045 - 000	STONEFIELD HOME INC	4437 LINDSEY LN	7	Undeveloped			\$0.00	\$0.00	\$0.00
224 - 230 - 046 - 000	STONEFIELD HOME INC	4443 LINDSEY LN	7	Undeveloped			\$0.00	\$0.00	\$0.00
224 - 230 - 047 - 000	STONEFIELD HOME INC	604 MARYBELLE AVE	7	Undeveloped			\$0.00	\$0.00	\$0.00
224 - 230 - 048 - 000	STONEFIELD HOME INC	610 MARYBELLE AVE	7	Undeveloped			\$0.00	\$0.00	\$0.00
224 - 230 - 049 - 000	STONEFIELD HOME INC	618 MARYBELLE AVE	7	Undeveloped			\$0.00	\$0.00	\$0.00
224 - 230 - 050 - 000	STONEFIELD HOME INC	624 MARYBELLE AVE	7	Undeveloped			\$0.00	\$0.00	\$0.00
224 - 230 - 051 - 000	STONEFIELD HOME INC	632 MARYBELLE AVE	7	Undeveloped			\$0.00	\$0.00	\$0.00

City of Merced
Community Facilities District No. 2003-2 (Services)
Special Tax Levy for Fiscal Year 2020-21

Assessor's Parcel Number	Owner	Situs Address	Improvement Area	Land Use	Units	Building Square Feet	Maximum Special Tax per Unit / 1,000 Sq. Ft.	Maximum Special Tax per Parcel	Actual Special Tax per Parcel
224 - 230 - 052 - 000	STONEFIELD HOME INC	638 MARYBELLE AVE	7	Undeveloped			\$0.00	\$0.00	\$0.00
224 - 230 - 053 - 000	STONEFIELD HOME INC	646 MARYBELLE AVE	7	Undeveloped			\$0.00	\$0.00	\$0.00
224 - 230 - 054 - 000	STONEFIELD HOME INC	652 MARYBELLE AVE	7	Undeveloped			\$0.00	\$0.00	\$0.00
224 - 240 - 001 - 000	STONEFIELD HOME INC	813 EMILY CT	7	Undeveloped			\$0.00	\$0.00	\$0.00
224 - 240 - 002 - 000	STONEFIELD HOME INC	823 EMILY CT	7	Undeveloped			\$0.00	\$0.00	\$0.00
224 - 240 - 003 - 000	STONEFIELD HOME INC	840 EMILY CT	7	Undeveloped			\$0.00	\$0.00	\$0.00
224 - 240 - 004 - 000	STONEFIELD HOME INC	830 EMILY CT	7	Undeveloped			\$0.00	\$0.00	\$0.00
224 - 240 - 005 - 000	STONEFIELD HOME INC	820 EMILY CT	7	Undeveloped			\$0.00	\$0.00	\$0.00
224 - 240 - 006 - 000	STONEFIELD HOME INC	810 EMILY CT	7	Undeveloped			\$0.00	\$0.00	\$0.00
224 - 240 - 007 - 000	STONEFIELD HOME INC	807 MARYBELLE CT	7	Undeveloped			\$0.00	\$0.00	\$0.00
224 - 240 - 008 - 000	STONEFIELD HOME INC	815 MARYBELLE CT	7	Undeveloped			\$0.00	\$0.00	\$0.00
224 - 240 - 009 - 000	STONEFIELD HOME INC	817 MARYBELLE CT	7	Undeveloped			\$0.00	\$0.00	\$0.00
224 - 240 - 010 - 000	STONEFIELD HOME INC	821 MARYBELLE CT	7	Undeveloped			\$0.00	\$0.00	\$0.00
224 - 240 - 011 - 000	STONEFIELD HOME INC	827 MARYBELLE CT	7	Undeveloped			\$0.00	\$0.00	\$0.00
224 - 240 - 012 - 000	STONEFIELD HOME INC	828 MARYBELLE CT	7	Undeveloped			\$0.00	\$0.00	\$0.00
224 - 240 - 013 - 000	STONEFIELD HOME INC	824 MARYBELLE CT	7	Undeveloped			\$0.00	\$0.00	\$0.00
224 - 240 - 014 - 000	STONEFIELD HOME INC	820 MARYBELLE CT	7	Undeveloped			\$0.00	\$0.00	\$0.00
224 - 240 - 015 - 000	STONEFIELD HOME INC	816 MARYBELLE CT	7	Undeveloped			\$0.00	\$0.00	\$0.00
224 - 240 - 016 - 000	STONEFIELD HOME INC	812 MARYBELLE CT	7	Undeveloped			\$0.00	\$0.00	\$0.00
224 - 240 - 017 - 000	STONEFIELD HOME INC	808 MARYBELLE CT	7	Undeveloped			\$0.00	\$0.00	\$0.00
224 - 240 - 018 - 000	STONEFIELD HOME INC	804 MARYBELLE CT	7	Undeveloped			\$0.00	\$0.00	\$0.00
224 - 250 - 001 - 000	STONEFIELD HOME INC	4415 ANDREA DR	7	Undeveloped			\$0.00	\$0.00	\$0.00
224 - 250 - 002 - 000	STONEFIELD HOME INC	4419 ANDREA DR	7	Undeveloped			\$0.00	\$0.00	\$0.00
224 - 250 - 003 - 000	STONEFIELD HOME INC	4423 ANDREA DR	7	Undeveloped			\$0.00	\$0.00	\$0.00
224 - 250 - 004 - 000	STONEFIELD HOME INC	4427 ANDREA DR	7	Undeveloped			\$0.00	\$0.00	\$0.00
224 - 250 - 005 - 000	STONEFIELD HOME INC	4431 ANDREA DR	7	Undeveloped			\$0.00	\$0.00	\$0.00
224 - 250 - 006 - 000	STONEFIELD HOME INC	4435 ANDREA DR	7	Undeveloped			\$0.00	\$0.00	\$0.00
224 - 250 - 007 - 000	STONEFIELD HOME INC	4439 ANDREA DR	7	Undeveloped			\$0.00	\$0.00	\$0.00
224 - 250 - 008 - 000	STONEFIELD HOME INC	4445 ANDREA DR	7	Undeveloped			\$0.00	\$0.00	\$0.00
224 - 250 - 009 - 000	STONEFIELD HOME INC	4449 ANDREA DR	7	Undeveloped			\$0.00	\$0.00	\$0.00
224 - 250 - 010 - 000	STONEFIELD HOME INC	4455 ANDREA DR	7	Undeveloped			\$0.00	\$0.00	\$0.00
224 - 250 - 011 - 000	STONEFIELD HOME INC	4461 ANDREA DR	7	Undeveloped			\$0.00	\$0.00	\$0.00
224 - 250 - 012 - 000	STONEFIELD HOME INC	4465 ANDREA DR	7	Undeveloped			\$0.00	\$0.00	\$0.00
224 - 250 - 013 - 000	STONEFIELD HOME INC	799 SUZANNE DR	7	Undeveloped			\$0.00	\$0.00	\$0.00
224 - 250 - 014 - 000	STONEFIELD HOME INC	793 SUZANNE DR	7	Undeveloped			\$0.00	\$0.00	\$0.00
224 - 250 - 015 - 000	STONEFIELD HOME INC	787 SUZANNE DR	7	Undeveloped			\$0.00	\$0.00	\$0.00
224 - 250 - 016 - 000	STONEFIELD HOME INC	781 SUZANNE DR	7	Undeveloped			\$0.00	\$0.00	\$0.00
224 - 250 - 017 - 000	STONEFIELD HOME INC	775 SUZANNE DR	7	Undeveloped			\$0.00	\$0.00	\$0.00
224 - 250 - 018 - 000	STONEFIELD HOME INC	4479 LACY LN	7	Undeveloped			\$0.00	\$0.00	\$0.00
224 - 250 - 019 - 000	STONEFIELD HOME INC	4469 LACY LN	7	Undeveloped			\$0.00	\$0.00	\$0.00
224 - 250 - 020 - 000	STONEFIELD HOME INC	4459 LACY LN	7	Undeveloped			\$0.00	\$0.00	\$0.00
224 - 250 - 021 - 000	STONEFIELD HOME INC	4449 LACY LN	7	Undeveloped			\$0.00	\$0.00	\$0.00
224 - 250 - 022 - 000	STONEFIELD HOME INC	4439 LACY LN	7	Undeveloped			\$0.00	\$0.00	\$0.00
224 - 250 - 023 - 000	STONEFIELD HOME INC	4429 LACY LN	7	Undeveloped			\$0.00	\$0.00	\$0.00
224 - 250 - 024 - 000	STONEFIELD HOME INC	4416 ANDREA DR	7	Undeveloped			\$0.00	\$0.00	\$0.00
224 - 250 - 025 - 000	STONEFIELD HOME INC	4422 ANDREA DR	7	Undeveloped			\$0.00	\$0.00	\$0.00
224 - 250 - 026 - 000	STONEFIELD HOME INC	4426 ANDREA DR	7	Undeveloped			\$0.00	\$0.00	\$0.00
224 - 250 - 027 - 000	STONEFIELD HOME INC	4430 ANDREA DR	7	Undeveloped			\$0.00	\$0.00	\$0.00

City of Merced
Community Facilities District No. 2003-2 (Services)
Special Tax Levy for Fiscal Year 2020-21

Assessor's Parcel Number	Owner	Situs Address	Improvement Area	Land Use	Units	Building Square Feet	Maximum Special Tax per Unit / 1,000 Sq. Ft.	Maximum Special Tax per Parcel	Actual Special Tax per Parcel
224 - 250 - 028 - 000	STONEFIELD HOME INC	4434 ANDREA DR	7	Undeveloped			\$0.00	\$0.00	\$0.00
224 - 250 - 029 - 000	STONEFIELD HOME INC	4442 ANDREA DR	7	Undeveloped			\$0.00	\$0.00	\$0.00
224 - 250 - 030 - 000	STONEFIELD HOME INC	4448 ANDREA DR	7	Undeveloped			\$0.00	\$0.00	\$0.00
224 - 260 - 001 - 000	STONEFIELD HOME INC	767 SUZANNE DR	7	Undeveloped			\$0.00	\$0.00	\$0.00
224 - 260 - 002 - 000	STONEFIELD HOME INC	759 SUZANNE DR	7	Undeveloped			\$0.00	\$0.00	\$0.00
224 - 260 - 003 - 000	STONEFIELD HOME INC	749 SUZANNE DR	7	Undeveloped			\$0.00	\$0.00	\$0.00
224 - 260 - 004 - 000	STONEFIELD HOME INC	741 SUZANNE DR	7	Undeveloped			\$0.00	\$0.00	\$0.00
224 - 260 - 005 - 000	STONEFIELD HOME INC	735 SUZANNE DR	7	Undeveloped			\$0.00	\$0.00	\$0.00
224 - 260 - 006 - 000	STONEFIELD HOME INC	729 SUZANNE DR	7	Undeveloped			\$0.00	\$0.00	\$0.00
224 - 260 - 007 - 000	STONEFIELD HOME INC	723 SUZANNE DR	7	Undeveloped			\$0.00	\$0.00	\$0.00
224 - 260 - 008 - 000	STONEFIELD HOME INC	717 SUZANNE DR	7	Undeveloped			\$0.00	\$0.00	\$0.00
224 - 260 - 009 - 000	STONEFIELD HOME INC	714 SUZANNE DR	7	Undeveloped			\$0.00	\$0.00	\$0.00
224 - 260 - 010 - 000	STONEFIELD HOME INC	4457 JENNIFER WAY	7	Undeveloped			\$0.00	\$0.00	\$0.00
224 - 260 - 011 - 000	STONEFIELD HOME INC	4467 JENNIFER WAY	7	Undeveloped			\$0.00	\$0.00	\$0.00
224 - 260 - 012 - 000	STONEFIELD HOME INC	4478 LACY LN	7	Undeveloped			\$0.00	\$0.00	\$0.00
224 - 260 - 013 - 000	STONEFIELD HOME INC	4460 LACY LN	7	Undeveloped			\$0.00	\$0.00	\$0.00
224 - 260 - 014 - 000	STONEFIELD HOME INC	4450 LACY LN	7	Undeveloped			\$0.00	\$0.00	\$0.00
224 - 260 - 015 - 000	STONEFIELD HOME INC	4434 LACY LN	7	Undeveloped			\$0.00	\$0.00	\$0.00
224 - 270 - 001 - 000	STONEFIELD HOME INC	711 SUZANNE DR	7	Undeveloped			\$0.00	\$0.00	\$0.00
224 - 270 - 002 - 000	STONEFIELD HOME INC	705 SUZANNE DR	7	Undeveloped			\$0.00	\$0.00	\$0.00
224 - 270 - 003 - 000	STONEFIELD HOME INC	708 SUZANNE DR	7	Undeveloped			\$0.00	\$0.00	\$0.00
224 - 270 - 004 - 000	STONEFIELD HOME INC	702 SUZANNE DR	7	Undeveloped			\$0.00	\$0.00	\$0.00
224 - 270 - 005 - 000	STONEFIELD HOME INC	698 SUZANNE DR	7	Undeveloped			\$0.00	\$0.00	\$0.00
224 - 270 - 006 - 000	STONEFIELD HOME INC	688 SUZANNE DR	7	Undeveloped			\$0.00	\$0.00	\$0.00
224 - 270 - 007 - 000	STONEFIELD HOME INC	678 SUZANNE DR	7	Undeveloped			\$0.00	\$0.00	\$0.00
224 - 270 - 008 - 000	STONEFIELD HOME INC	668 SUZANNE DR	7	Undeveloped			\$0.00	\$0.00	\$0.00
224 - 270 - 009 - 000	STONEFIELD HOME INC	662 SUZANNE DR	7	Undeveloped			\$0.00	\$0.00	\$0.00
224 - 270 - 010 - 000	STONEFIELD HOME INC	656 SUZANNE DR	7	Undeveloped			\$0.00	\$0.00	\$0.00
224 - 270 - 011 - 000	STONEFIELD HOME INC	648 SUZANNE DR	7	Undeveloped			\$0.00	\$0.00	\$0.00
224 - 270 - 012 - 000	STONEFIELD HOME INC	640 SUZANNE DR	7	Undeveloped			\$0.00	\$0.00	\$0.00
224 - 270 - 013 - 000	STONEFIELD HOME INC	632 SUZANNE DR	7	Undeveloped			\$0.00	\$0.00	\$0.00
224 - 270 - 014 - 000	STONEFIELD HOME INC	624 SUZANNE DR	7	Undeveloped			\$0.00	\$0.00	\$0.00
224 - 270 - 015 - 000	STONEFIELD HOME INC	616 SUZANNE DR	7	Undeveloped			\$0.00	\$0.00	\$0.00
224 - 270 - 016 - 000	STONEFIELD HOME INC	608 SUZANNE DR	7	Undeveloped			\$0.00	\$0.00	\$0.00
224 - 270 - 017 - 000	STONEFIELD HOME INC	4482 LINDSEY LN	7	Undeveloped			\$0.00	\$0.00	\$0.00
224 - 270 - 018 - 000	STONEFIELD HOME INC	4488 LINDSEY LN	7	Undeveloped			\$0.00	\$0.00	\$0.00
224 - 270 - 019 - 000	STONEFIELD HOME INC	4494 LINDSEY LN	7	Undeveloped			\$0.00	\$0.00	\$0.00
224 - 270 - 021 - 000	STONEFIELD HOME INC	697 SUZANNE DR	7	Undeveloped			\$0.00	\$0.00	\$0.00
224 - 270 - 022 - 000	STONEFIELD HOME INC	687 SUZANNE DR	7	Undeveloped			\$0.00	\$0.00	\$0.00
224 - 270 - 023 - 000	STONEFIELD HOME INC	677 SUZANNE DR	7	Undeveloped			\$0.00	\$0.00	\$0.00
224 - 270 - 024 - 000	STONEFIELD HOME INC	667 SUZANNE DR	7	Undeveloped			\$0.00	\$0.00	\$0.00
224 - 270 - 025 - 000	STONEFIELD HOME INC	661 SUZANNE DR	7	Undeveloped			\$0.00	\$0.00	\$0.00
224 - 270 - 026 - 000	STONEFIELD HOME INC	655 SUZANNE DR	7	Undeveloped			\$0.00	\$0.00	\$0.00
224 - 270 - 027 - 000	STONEFIELD HOME INC	647 SUZANNE DR	7	Undeveloped			\$0.00	\$0.00	\$0.00
224 - 270 - 028 - 000	STONEFIELD HOME INC	635 SUZANNE DR	7	Undeveloped			\$0.00	\$0.00	\$0.00
224 - 270 - 029 - 000	STONEFIELD HOME INC	627 SUZANNE DR	7	Undeveloped			\$0.00	\$0.00	\$0.00
224 - 270 - 032 - 000	STONEFIELD HOME INC	608 JESSIE DR	7	Undeveloped			\$0.00	\$0.00	\$0.00
224 - 270 - 033 - 000	STONEFIELD HOME INC	616 JESSIE DR	7	Undeveloped			\$0.00	\$0.00	\$0.00

City of Merced
Community Facilities District No. 2003-2 (Services)
Special Tax Levy for Fiscal Year 2020-21

Assessor's Parcel Number	Owner	Situs Address	Improvement Area	Land Use	Units	Building Square Feet	Maximum Special Tax per Unit / 1,000 Sq. Ft.	Maximum Special Tax per Parcel	Actual Special Tax per Parcel
224 - 270 - 034 - 000	STONEFIELD HOME INC	624 JESSIE DR	7	Undeveloped			\$0.00	\$0.00	\$0.00
224 - 270 - 035 - 000	STONEFIELD HOME INC	632 JESSIE DR	7	Undeveloped			\$0.00	\$0.00	\$0.00
224 - 270 - 036 - 000	STONEFIELD HOME INC	640 JESSIE DR	7	Undeveloped			\$0.00	\$0.00	\$0.00
224 - 270 - 037 - 000	STONEFIELD HOME INC	648 JESSIE DR	7	Undeveloped			\$0.00	\$0.00	\$0.00
224 - 270 - 038 - 000	STONEFIELD HOME INC	656 JESSIE DR	7	Undeveloped			\$0.00	\$0.00	\$0.00
224 - 270 - 039 - 000	STONEFIELD HOME INC	662 JESSIE DR	7	Undeveloped			\$0.00	\$0.00	\$0.00
224 - 270 - 040 - 000	STONEFIELD HOME INC	668 JESSIE DR	7	Undeveloped			\$0.00	\$0.00	\$0.00
224 - 270 - 041 - 000	STONEFIELD HOME INC	678 JESSIE DR	7	Undeveloped			\$0.00	\$0.00	\$0.00
224 - 270 - 042 - 000	STONEFIELD HOME INC	688 JESSIE DR	7	Undeveloped			\$0.00	\$0.00	\$0.00
224 - 270 - 043 - 000	STONEFIELD HOME INC	698 JESSIE DR	7	Undeveloped			\$0.00	\$0.00	\$0.00
224 - 270 - 044 - 000	STONEFIELD HOME INC	697 JESSIE DR	7	Undeveloped			\$0.00	\$0.00	\$0.00
224 - 270 - 045 - 000	STONEFIELD HOME INC	687 JESSIE DR	7	Undeveloped			\$0.00	\$0.00	\$0.00
224 - 270 - 046 - 000	STONEFIELD HOME INC	677 JESSIE DR	7	Undeveloped			\$0.00	\$0.00	\$0.00
224 - 270 - 047 - 000	STONEFIELD HOME INC	667 JESSIE DR	7	Undeveloped			\$0.00	\$0.00	\$0.00
224 - 270 - 048 - 000	STONEFIELD HOME INC	661 JESSIE DR	7	Undeveloped			\$0.00	\$0.00	\$0.00
224 - 270 - 049 - 000	STONEFIELD HOME INC	655 JESSIE DR	7	Undeveloped			\$0.00	\$0.00	\$0.00
224 - 270 - 050 - 000	STONEFIELD HOME INC	647 JESSIE DR	7	Undeveloped			\$0.00	\$0.00	\$0.00
224 - 270 - 051 - 000	STONEFIELD HOME INC	641 JESSIE DR	7	Undeveloped			\$0.00	\$0.00	\$0.00
224 - 270 - 052 - 000	STONEFIELD HOME INC	631 JESSIE DR	7	Undeveloped			\$0.00	\$0.00	\$0.00
224 - 270 - 053 - 000	STONEFIELD HOME INC	623 JESSIE DR	7	Undeveloped			\$0.00	\$0.00	\$0.00
224 - 270 - 054 - 000	STONEFIELD HOME INC	615 JESSIE DR	7	Undeveloped			\$0.00	\$0.00	\$0.00
224 - 270 - 055 - 000	STONEFIELD HOME INC	607 JESSIE DR	7	Undeveloped			\$0.00	\$0.00	\$0.00
224 - 270 - 056 - 000	STONEFIELD HOME INC	603 JESSIE DR	7	Undeveloped			\$0.00	\$0.00	\$0.00
224 - 270 - 057 - 000	STONEFIELD HOME INC	4528 LINDSEY LN	7	Undeveloped			\$0.00	\$0.00	\$0.00
224 - 270 - 058 - 000	STONEFIELD HOME INC	4524 LINDSEY LN	7	Undeveloped			\$0.00	\$0.00	\$0.00
224 - 270 - 059 - 000	STONEFIELD HOME INC	4520 LINDSEY LN	7	Undeveloped			\$0.00	\$0.00	\$0.00
224 - 270 - 060 - 000	STONEFIELD HOME INC	4516 LINDSEY LN	7	Undeveloped			\$0.00	\$0.00	\$0.00
224 - 270 - 061 - 000	STONEFIELD HOME INC	4512 LINDSEY LN	7	Undeveloped			\$0.00	\$0.00	\$0.00
224 - 270 - 062 - 000	STONEFIELD HOME INC	4508 LINDSEY LN	7	Undeveloped			\$0.00	\$0.00	\$0.00
224 - 270 - 063 - 000	STONEFIELD HOME INC	4504 LINDSEY LN	7	Undeveloped			\$0.00	\$0.00	\$0.00
224 - 280 - 001 - 000	STONEFIELD HOME INC	4471 ANDREA DR	7	Undeveloped			\$0.00	\$0.00	\$0.00
224 - 280 - 002 - 000	STONEFIELD HOME INC	4475 ANDREA DR	7	Undeveloped			\$0.00	\$0.00	\$0.00
224 - 280 - 003 - 000	STONEFIELD HOME INC	4479 ANDREA DR	7	Undeveloped			\$0.00	\$0.00	\$0.00
224 - 280 - 004 - 000	STONEFIELD HOME INC	4483 ANDREA CT	7	Undeveloped			\$0.00	\$0.00	\$0.00
224 - 280 - 005 - 000	STONEFIELD HOME INC	4487 ANDREA CT	7	Undeveloped			\$0.00	\$0.00	\$0.00
224 - 280 - 006 - 000	STONEFIELD HOME INC	4491 ANDREA CT	7	Undeveloped			\$0.00	\$0.00	\$0.00
224 - 280 - 007 - 000	STONEFIELD HOME INC	4495 ANDREA CT	7	Undeveloped			\$0.00	\$0.00	\$0.00
224 - 280 - 008 - 000	STONEFIELD HOME INC	4496 ANDREA CT	7	Undeveloped			\$0.00	\$0.00	\$0.00
224 - 280 - 009 - 000	STONEFIELD HOME INC	4490 ANDREA CT	7	Undeveloped			\$0.00	\$0.00	\$0.00
224 - 280 - 010 - 000	STONEFIELD HOME INC	4484 ANDREA CT	7	Undeveloped			\$0.00	\$0.00	\$0.00
224 - 280 - 011 - 000	STONEFIELD HOME INC	785 JESSIE DR	7	Undeveloped			\$0.00	\$0.00	\$0.00
224 - 280 - 012 - 000	STONEFIELD HOME INC	775 JESSIE DR	7	Undeveloped			\$0.00	\$0.00	\$0.00
224 - 280 - 013 - 000	STONEFIELD HOME INC	765 JESSIE DR	7	Undeveloped			\$0.00	\$0.00	\$0.00
224 - 280 - 014 - 000	STONEFIELD HOME INC	759 JESSIE DR	7	Undeveloped			\$0.00	\$0.00	\$0.00
224 - 280 - 015 - 000	STONEFIELD HOME INC	747 JESSIE DR	7	Undeveloped			\$0.00	\$0.00	\$0.00
224 - 280 - 016 - 000	STONEFIELD HOME INC	739 JESSIE DR	7	Undeveloped			\$0.00	\$0.00	\$0.00
224 - 280 - 017 - 000	STONEFIELD HOME INC	733 JESSIE DR	7	Undeveloped			\$0.00	\$0.00	\$0.00
224 - 280 - 018 - 000	STONEFIELD HOME INC	727 JESSIE DR	7	Undeveloped			\$0.00	\$0.00	\$0.00

City of Merced
Community Facilities District No. 2003-2 (Services)
Special Tax Levy for Fiscal Year 2020-21

Assessor's Parcel Number	Owner	Situs Address	Improvement Area	Land Use	Units	Building Square Feet	Maximum Special Tax per Unit / 1,000 Sq. Ft.	Maximum Special Tax per Parcel	Actual Special Tax per Parcel
224 - 280 - 019 - 000	STONEFIELD HOME INC	721 JESSIE DR	7	Undeveloped			\$0.00	\$0.00	\$0.00
224 - 280 - 020 - 000	STONEFIELD HOME INC	715 JESSIE DR	7	Undeveloped			\$0.00	\$0.00	\$0.00
224 - 280 - 021 - 000	STONEFIELD HOME INC	707 JESSIE DR	7	Undeveloped			\$0.00	\$0.00	\$0.00
224 - 280 - 022 - 000	STONEFIELD HOME INC	704 JESSIE DR	7	Undeveloped			\$0.00	\$0.00	\$0.00
224 - 280 - 023 - 000	STONEFIELD HOME INC	710 JESSIE DR	7	Undeveloped			\$0.00	\$0.00	\$0.00
224 - 280 - 024 - 000	STONEFIELD HOME INC	718 JESSIE DR	7	Undeveloped			\$0.00	\$0.00	\$0.00
224 - 280 - 025 - 000	STONEFIELD HOME INC	724 JESSIE DR	7	Undeveloped			\$0.00	\$0.00	\$0.00
224 - 280 - 026 - 000	STONEFIELD HOME INC	730 JESSIE DR	7	Undeveloped			\$0.00	\$0.00	\$0.00
224 - 280 - 027 - 000	STONEFIELD HOME INC	736 JESSIE DR	7	Undeveloped			\$0.00	\$0.00	\$0.00
224 - 280 - 028 - 000	STONEFIELD HOME INC	744 JESSIE DR	7	Undeveloped			\$0.00	\$0.00	\$0.00
224 - 280 - 029 - 000	STONEFIELD HOME INC	756 JESSIE DR	7	Undeveloped			\$0.00	\$0.00	\$0.00
224 - 280 - 030 - 000	STONEFIELD HOME INC	762 JESSIE DR	7	Undeveloped			\$0.00	\$0.00	\$0.00
224 - 280 - 031 - 000	STONEFIELD HOME INC	772 JESSIE DR	7	Undeveloped			\$0.00	\$0.00	\$0.00
224 - 280 - 032 - 000	STONEFIELD HOME INC	780 JESSIE DR	7	Undeveloped			\$0.00	\$0.00	\$0.00
224 - 280 - 033 - 000	STONEFIELD HOME INC	784 JESSIE DR	7	Undeveloped			\$0.00	\$0.00	\$0.00
224 - 280 - 034 - 000	STONEFIELD HOME INC	790 JESSIE DR	7	Undeveloped			\$0.00	\$0.00	\$0.00
224 - 280 - 035 - 000	STONEFIELD HOME INC	796 JESSIE DR	7	Undeveloped			\$0.00	\$0.00	\$0.00
224 - 290 - 001 - 000	CITY OF MERCED		7	Exempt			\$0.00	\$0.00	\$0.00
224 - 290 - 002 - 000	CITY OF MERCED		7	Exempt			\$0.00	\$0.00	\$0.00
224 - 300 - 001 - 000	CITY OF MERCED		7	Undeveloped			\$0.00	\$0.00	\$0.00
224 - 300 - 002 - 000	BAXTER RANCHES L L C		7	Undeveloped			\$0.00	\$0.00	\$0.00
224 - 300 - 003 - 000	BAXTER RANCHES L L C		7	Undeveloped			\$0.00	\$0.00	\$0.00
224 - 300 - 004 - 000	STONEFIELD HOME INC		7	Undeveloped			\$0.00	\$0.00	\$0.00
224 - 300 - 005 - 000	BAXTER RANCHES L L C		7	Undeveloped			\$0.00	\$0.00	\$0.00
224 - 300 - 006 - 000	BAXTER RANCHES L L C		7	Exempt			\$0.00	\$0.00	\$0.00
224 - 300 - 007 - 000	BAXTER RANCHES L L C		7	Undeveloped			\$0.00	\$0.00	\$0.00
224 - 300 - 008 - 000	BAXTER RANCHES L L C		7	Undeveloped			\$0.00	\$0.00	\$0.00
224 - 300 - 009 - 000	BAXTER RANCHES L L C		7	Exempt			\$0.00	\$0.00	\$0.00
224 - 300 - 010 - 000	BAXTER RANCHES L L C		7	Undeveloped			\$0.00	\$0.00	\$0.00
224 - 300 - 011 - 000	STONEFIELD HOME INC		7	Undeveloped			\$0.00	\$0.00	\$0.00
224 - 300 - 012 - 000	BAXTER RANCHES L L C		7	Undeveloped			\$0.00	\$0.00	\$0.00
224 - 300 - 013 - 000	BAXTER RANCHES L L C		7	Undeveloped			\$0.00	\$0.00	\$0.00
224 - 300 - 014 - 000	CITY OF MERCED		7	Exempt			\$0.00	\$0.00	\$0.00
224 - 300 - 015 - 000	BAXTER RANCHES L L C		7	Exempt			\$0.00	\$0.00	\$0.00
230 - 010 - 011 - 000	CITY OF MERCED		7	Exempt			\$0.00	\$0.00	\$0.00
230 - 010 - 012 - 000	BAXTER RANCHES L L C		7	Exempt			\$0.00	\$0.00	\$0.00
230 - 010 - 014 - 000	CITY OF MERCED		7	Exempt			\$0.00	\$0.00	\$0.00
230 - 010 - 015 - 000	CITY OF MERCED		7	Exempt			\$0.00	\$0.00	\$0.00
230 - 010 - 016 - 000	MERCED QB CLUB LLC		7	Undeveloped			\$0.00	\$0.00	\$0.00
230 - 010 - 017 - 000	CITY OF MERCED		7	Exempt			\$0.00	\$0.00	\$0.00
230 - 010 - 018 - 000	CITY OF MERCED		7	Exempt			\$0.00	\$0.00	\$0.00
230 - 010 - 019 - 000	CITY OF MERCED		7	Exempt			\$0.00	\$0.00	\$0.00
230 - 010 - 023 - 000	BAXTER RANCHES L L C		7	Exempt			\$0.00	\$0.00	\$0.00
230 - 010 - 024 - 000	CITY OF MERCED		7	Exempt			\$0.00	\$0.00	\$0.00
230 - 020 - 001 - 000	ANTHONY J & ALICE AGUILAR	877 ROUND HILL DR	7	Single Family	1		\$1,025.40 per Unit	\$1,025.40	\$1,025.40
230 - 020 - 002 - 000	CITY OF MERCED		7	Exempt			\$0.00	\$0.00	\$0.00
230 - 020 - 003 - 000	CORNELIOS A & OLIVIA H CALOS	878 ROUND HILL DR	7	Single Family	1		\$1,025.40 per Unit	\$1,025.40	\$1,025.40
230 - 020 - 004 - 000	CITY OF MERCED		7	Exempt			\$0.00	\$0.00	\$0.00

City of Merced
Community Facilities District No. 2003-2 (Services)
Special Tax Levy for Fiscal Year 2020-21

Assessor's Parcel Number	Owner	Situs Address	Improvement Area	Land Use	Units	Building Square Feet	Maximum Special Tax per Unit / 1,000 Sq. Ft.	Maximum Special Tax per Parcel	Actual Special Tax per Parcel
230 - 020 - 005 - 000	RODNEY G & CAROL D ANDREWS	860 ROUND HILL DR	7	Single Family	1		\$1,025.40 per Unit	\$1,025.40	\$1,025.40
230 - 020 - 006 - 000	GRANT N MEDEFIND	854 ROUND HILL DR	7	Single Family	1		\$1,025.40 per Unit	\$1,025.40	\$1,025.40
230 - 031 - 001 - 000	STEVEN GRAY & LINDA JOYNER LINEBERRY	689 TALBOTT CT	7	Single Family	1		\$1,025.40 per Unit	\$1,025.40	\$1,025.40
230 - 031 - 002 - 000	MARLI AGUILAR & AVILA CARMEN MARIA FOSTER	677 TALBOTT CT	7	Single Family	1		\$1,025.40 per Unit	\$1,025.40	\$1,025.40
230 - 031 - 003 - 000	MIGUELITO NAVARRO & SHIU MAY GONZAGA	657 TALBOTT CT	7	Single Family	1		\$1,025.40 per Unit	\$1,025.40	\$1,025.40
230 - 031 - 004 - 000	LEILI AFSAH HEJRI	635 TALBOTT CT	7	Single Family	1		\$1,025.40 per Unit	\$1,025.40	\$1,025.40
230 - 031 - 005 - 000	LESLIE J HOLTZ	621 TALBOTT CT	7	Single Family	1		\$1,025.40 per Unit	\$1,025.40	\$1,025.40
230 - 031 - 006 - 000	BRIAN & KATHERINE R HIXSON	614 TALBOTT CT	7	Single Family	1		\$1,025.40 per Unit	\$1,025.40	\$1,025.40
230 - 031 - 007 - 000	PAUL CHIEH-I TSAI	652 TALBOTT CT	7	Single Family	1		\$1,025.40 per Unit	\$1,025.40	\$1,025.40
230 - 031 - 008 - 000	PAUL & TAN DOLORES O TSAI	684 TALBOTT CT	7	Single Family	1		\$1,025.40 per Unit	\$1,025.40	\$1,025.40
230 - 032 - 001 - 000	CITY OF MERCED		7	Exempt			\$0.00	\$0.00	\$0.00
230 - 041 - 001 - 000	DARREN PEGUERO	851 ROUND HILL DR	7	Single Family	1		\$1,025.40 per Unit	\$1,025.40	\$1,025.40
230 - 041 - 002 - 000	TZULIN L HUANG	833 ROUND HILL DR	7	Single Family	1		\$1,025.40 per Unit	\$1,025.40	\$1,025.40
230 - 041 - 003 - 000	HAI & FAN-HSUAN YANG	825 ROUND HILL DR	7	Single Family	1		\$1,025.40 per Unit	\$1,025.40	\$1,025.40
230 - 041 - 004 - 000	CHUNMING & JIAN XIAOQIN LIN	809 ROUND HILL DR	7	Single Family	1		\$1,025.40 per Unit	\$1,025.40	\$1,025.40
230 - 041 - 005 - 000	LUCIO NOBILE	791 IRONSTONE DR	7	Single Family	1		\$1,025.40 per Unit	\$1,025.40	\$1,025.40
230 - 041 - 006 - 000	RAHEL RAY	787 IRONSTONE DR	7	Single Family	1		\$1,025.40 per Unit	\$1,025.40	\$1,025.40
230 - 041 - 007 - 000	SI & WU YAN FEN LI	783 IRONSTONE DR	7	Single Family	1		\$1,025.40 per Unit	\$1,025.40	\$1,025.40
230 - 041 - 008 - 000	DAVID W & TERESITA P HENRY	775 IRONSTONE DR	7	Single Family	1		\$1,025.40 per Unit	\$1,025.40	\$1,025.40
230 - 041 - 009 - 000	KENNETH TIEA & WANG MENGJIE PAY	767 IRONSTONE DR	7	Single Family	1		\$1,025.40 per Unit	\$1,025.40	\$1,025.40
230 - 041 - 010 - 000	ELLEN BURK	761 IRONSTONE DR	7	Single Family	1		\$1,025.40 per Unit	\$1,025.40	\$1,025.40
230 - 041 - 011 - 000	OSSIE & MICHELE SHELTON	755 IRONSTONE DR	7	Single Family	1		\$1,025.40 per Unit	\$1,025.40	\$1,025.40
230 - 041 - 012 - 000	MOHAMED AHMED	749 IRONSTONE DR	7	Single Family	1		\$1,025.40 per Unit	\$1,025.40	\$1,025.40
230 - 041 - 013 - 000	YIRA E EVANS	743 IRONSTONE DR	7	Single Family	1		\$1,025.40 per Unit	\$1,025.40	\$1,025.40
230 - 041 - 014 - 000	SHARIF SADIQI	735 IRONSTONE DR	7	Single Family	1		\$1,025.40 per Unit	\$1,025.40	\$1,025.40
230 - 041 - 015 - 000	JEAN PANG & HERR ELIZABETH HER	727 IRONSTONE DR	7	Single Family	1		\$1,025.40 per Unit	\$1,025.40	\$1,025.40
230 - 041 - 016 - 000	JEREMY & DAVIS KELLY WILLIAMS	721 IRONSTONE DR	7	Single Family	1		\$1,025.40 per Unit	\$1,025.40	\$1,025.40
230 - 041 - 017 - 000	ARLIS & GWEN BORTNER	713 IRONSTONE DR	7	Single Family	1		\$1,025.40 per Unit	\$1,025.40	\$1,025.40
230 - 041 - 018 - 000	CESAR T & ANA LINARES HERNANDEZ	709 IRONSTONE DR	7	Single Family	1		\$1,025.40 per Unit	\$1,025.40	\$1,025.40
230 - 041 - 019 - 000	BOBBY T & SONYA L DEW	705 IRONSTONE DR	7	Single Family	1		\$1,025.40 per Unit	\$1,025.40	\$1,025.40
230 - 042 - 001 - 000	BHASKARKUMAR H & KHARMISHTHA BHAKTA	4165 TUDAL AVE	7	Single Family	1		\$1,025.40 per Unit	\$1,025.40	\$1,025.40
230 - 042 - 002 - 000	ARCHNA & LAKHBIR SODHI	4155 TUDAL AVE	7	Single Family	1		\$1,025.40 per Unit	\$1,025.40	\$1,025.40
230 - 042 - 003 - 000	JESSUE CORRAL	4147 TUDAL AVE	7	Single Family	1		\$1,025.40 per Unit	\$1,025.40	\$1,025.40
230 - 042 - 004 - 000	KATHERINE T BELEN	4135 TUDAL AVE	7	Single Family	1		\$1,025.40 per Unit	\$1,025.40	\$1,025.40
230 - 042 - 005 - 000	MOHAMMED & CHUGHTAI NOSHABA SHABBIR	4123 TUDAL AVE	7	Single Family	1		\$1,025.40 per Unit	\$1,025.40	\$1,025.40
230 - 042 - 006 - 000	VINCENT E & PATRICIA R MORA	709 ROUND HILL DR	7	Single Family	1		\$1,025.40 per Unit	\$1,025.40	\$1,025.40
230 - 042 - 007 - 000	GURPREET SINGH & JASWINDER KAUR DAYAL	717 ROUND HILL DR	7	Single Family	1		\$1,025.40 per Unit	\$1,025.40	\$1,025.40
230 - 042 - 008 - 000	JESUS J & TELLEZ-CORRAL LAURA P CORRAL	725 ROUND HILL DR	7	Single Family	1		\$1,025.40 per Unit	\$1,025.40	\$1,025.40
230 - 042 - 009 - 000	YING LI	733 ROUND HILL DR	7	Single Family	1		\$1,025.40 per Unit	\$1,025.40	\$1,025.40
230 - 042 - 010 - 000	CHANDRASEKHAR & SHARMILA PUSARLA	741 ROUND HILL DR	7	Single Family	1		\$1,025.40 per Unit	\$1,025.40	\$1,025.40
230 - 042 - 011 - 000	ALMA AQUINO & TUMONONG ARVIN C CONTRERAS	757 ROUND HILL DR	7	Single Family	1		\$1,025.40 per Unit	\$1,025.40	\$1,025.40
230 - 042 - 012 - 000	KULDIP S & JOSEPHINE CHAHAL	773 ROUND HILL DR	7	Single Family	1		\$1,025.40 per Unit	\$1,025.40	\$1,025.40
230 - 042 - 013 - 000	NOEL H & ZENDEJAS BIANCA BANUELOS	781 ROUND HILL DR	7	Single Family	1		\$1,025.40 per Unit	\$1,025.40	\$1,025.40
230 - 042 - 014 - 000	QUYNH DOAN	792 IRONSTONE DR	7	Single Family	1		\$1,025.40 per Unit	\$1,025.40	\$1,025.40
230 - 042 - 015 - 000	UBENCE J & PAMELA S QUEVEDO	786 IRONSTONE DR	7	Single Family	1		\$1,025.40 per Unit	\$1,025.40	\$1,025.40
230 - 042 - 016 - 000	HARSHINDER SINGH & KAUR SAVNEET BAGGA	774 IRONSTONE DR	7	Single Family	1		\$1,025.40 per Unit	\$1,025.40	\$1,025.40
230 - 042 - 017 - 000	JINXING HUANG	4159 SATTUI CT	7	Single Family	1		\$1,025.40 per Unit	\$1,025.40	\$1,025.40
230 - 042 - 018 - 000	ROBERT & SUSAN MIKKELSEN	4125 SATTUI CT	7	Single Family	1		\$1,025.40 per Unit	\$1,025.40	\$1,025.40

City of Merced
Community Facilities District No. 2003-2 (Services)
Special Tax Levy for Fiscal Year 2020-21

Assessor's Parcel Number	Owner	Situs Address	Improvement Area	Land Use	Units	Building Square Feet	Maximum Special Tax per Unit / 1,000 Sq. Ft.	Maximum Special Tax per Parcel	Actual Special Tax per Parcel
230 - 042 - 019 - 000	RACHEL SUSANNAH TRUMM	4124 SATTUI CT	7	Single Family	1		\$1,025.40 per Unit	\$1,025.40	\$1,025.40
230 - 042 - 020 - 000	MAHESH A & SHRIPRIYA A IYER	4136 SATTUI CT	7	Single Family	1		\$1,025.40 per Unit	\$1,025.40	\$1,025.40
230 - 042 - 021 - 000	ROBERT ESERIO & EDAR NORMA PADUA COSIAC	4150 SATTUI CT	7	Single Family	1		\$1,025.40 per Unit	\$1,025.40	\$1,025.40
230 - 042 - 022 - 000	JAMES & ANDREA EVANS	4162 SATTUI CT	7	Single Family	1		\$1,025.40 per Unit	\$1,025.40	\$1,025.40
230 - 043 - 001 - 000	AMANDEEP BANSEL	848 ROUND HILL DR	7	Single Family	1		\$1,025.40 per Unit	\$1,025.40	\$1,025.40
230 - 043 - 002 - 000	GAGAN DEEP & BAINS HARSIMRAT SINGH	836 ROUND HILL DR	7	Single Family	1		\$1,025.40 per Unit	\$1,025.40	\$1,025.40
230 - 043 - 003 - 000	HOGAN XIAOPO & WANG PING MA	830 ROUND HILL DR	7	Single Family	1		\$1,025.40 per Unit	\$1,025.40	\$1,025.40
230 - 043 - 004 - 000	HUMBERTO & SANDRA G NAVA	826 ROUND HILL DR	7	Single Family	1		\$1,025.40 per Unit	\$1,025.40	\$1,025.40
230 - 043 - 005 - 000	MOHAN & BINA ASNANI	814 ROUND HILL DR	7	Single Family	1		\$1,025.40 per Unit	\$1,025.40	\$1,025.40
230 - 043 - 006 - 000	PETER & BEKKER LIDIA ADRIAN	790 ROUND HILL DR	7	Single Family	1		\$1,025.40 per Unit	\$1,025.40	\$1,025.40
230 - 043 - 007 - 000	FELIPE D & EVELYN M RAMISCAL	786 ROUND HILL DR	7	Single Family	1		\$1,025.40 per Unit	\$1,025.40	\$1,025.40
230 - 043 - 008 - 000	GULSHAN PAL & KAUR SUMAN PAL DAYAL	772 ROUND HILL DR	7	Single Family	1		\$1,025.40 per Unit	\$1,025.40	\$1,025.40
230 - 043 - 009 - 000	GOPICHAND & RAMA ANNE KOGANTI	764 ROUND HILL DR	7	Single Family	1		\$1,025.40 per Unit	\$1,025.40	\$1,025.40
230 - 043 - 010 - 000	CHERI A DANG	758 ROUND HILL DR	7	Single Family	1		\$1,025.40 per Unit	\$1,025.40	\$1,025.40
230 - 043 - 011 - 000	JIE & CAI YULI SHEN	750 ROUND HILL DR	7	Single Family	1		\$1,025.40 per Unit	\$1,025.40	\$1,025.40
230 - 043 - 012 - 000	DOUGLAS MORRIS & WILLMA EZRA POLGAR	744 ROUND HILL DR	7	Single Family	1		\$1,025.40 per Unit	\$1,025.40	\$1,025.40
230 - 043 - 013 - 000	MIN & CHANG PHYLLIS HE	732 ROUND HILL DR	7	Single Family	1		\$1,025.40 per Unit	\$1,025.40	\$1,025.40
230 - 043 - 014 - 000	MUKESH SINGHAL	726 ROUND HILL DR	7	Single Family	1		\$1,025.40 per Unit	\$1,025.40	\$1,025.40
230 - 043 - 015 - 000	NATHANAEL R PADILLA	720 ROUND HILL DR	7	Single Family	1		\$1,025.40 per Unit	\$1,025.40	\$1,025.40
230 - 043 - 016 - 000	LAURIE A DICKINSON	714 ROUND HILL DR	7	Single Family	1		\$1,025.40 per Unit	\$1,025.40	\$1,025.40
230 - 043 - 017 - 000	ROBYN & CHARLES HOFFMAN	702 ROUND HILL DR	7	Single Family	1		\$1,025.40 per Unit	\$1,025.40	\$1,025.40
230 - 043 - 018 - 000	DONETTE VANPELT	694 ROUND HILL DR	7	Single Family	1		\$1,025.40 per Unit	\$1,025.40	\$1,025.40
230 - 043 - 019 - 000	CLARK M & NORLYNDA S VILLAVIER	676 ROUND HILL DR	7	Single Family	1		\$1,025.40 per Unit	\$1,025.40	\$1,025.40
230 - 043 - 020 - 000	JOAN SOCORRO C & CESAR R TALANIA	650 ROUND HILL DR	7	Single Family	1		\$1,025.40 per Unit	\$1,025.40	\$1,025.40
230 - 043 - 021 - 000	MARGARET B SAUNDERS	634 ROUND HILL DR	7	Single Family	1		\$1,025.40 per Unit	\$1,025.40	\$1,025.40
230 - 043 - 022 - 000	MARK JAMES & LUI YUANYUAN ROCHA	610 ROUND HILL DR	7	Single Family	1		\$1,025.40 per Unit	\$1,025.40	\$1,025.40
230 - 043 - 023 - 000	JOSE ARMANDO LERMA	4110 MONDAVI AVE	7	Single Family	1		\$1,025.40 per Unit	\$1,025.40	\$1,025.40
230 - 043 - 024 - 000	DERRIK WILLIAM & KAYLA MARIE HUNGER	4116 MONDAVI AVE	7	Single Family	1		\$1,025.40 per Unit	\$1,025.40	\$1,025.40
230 - 043 - 025 - 000	ENTRUST GROUP INC THE	4122 MONDAVI AVE	7	Single Family	1		\$1,025.40 per Unit	\$1,025.40	\$1,025.40
230 - 043 - 026 - 000	NASIR & RAQUEL WALI	4128 MONDAVI AVE	7	Single Family	1		\$1,025.40 per Unit	\$1,025.40	\$1,025.40
230 - 043 - 027 - 000	ERICA LOGAN	4134 MONDAVI AVE	7	Single Family	1		\$1,025.40 per Unit	\$1,025.40	\$1,025.40
230 - 043 - 028 - 000	LINO VIZCARRA	4140 MONDAVI AVE	7	Single Family	1		\$1,025.40 per Unit	\$1,025.40	\$1,025.40
230 - 043 - 029 - 000	DAVID BRYAN & JACQUELINE LAURA GONZALVES	4146 MONDAVI AVE	7	Single Family	1		\$1,025.40 per Unit	\$1,025.40	\$1,025.40
230 - 043 - 030 - 000	REZA J & NORTHEIMER ELIZABETH A EHSANI	4152 MONDAVI AVE	7	Single Family	1		\$1,025.40 per Unit	\$1,025.40	\$1,025.40
230 - 044 - 001 - 000	JOHNNY LEVI & SHERAE MICHELLE GURROLA	4175 MONDAVI AVE	7	Single Family	1		\$1,025.40 per Unit	\$1,025.40	\$1,025.40
230 - 044 - 002 - 000	DIANE ALICE APPLEBY HOLMES	4171 MONDAVI AVE	7	Single Family	1		\$1,025.40 per Unit	\$1,025.40	\$1,025.40
230 - 044 - 003 - 000	NICOLE ERICA WALLER	4169 MONDAVI AVE	7	Single Family	1		\$1,025.40 per Unit	\$1,025.40	\$1,025.40
230 - 044 - 004 - 000	TYLER J MCCARTHY	4157 MONDAVI AVE	7	Single Family	1		\$1,025.40 per Unit	\$1,025.40	\$1,025.40
230 - 044 - 005 - 000	ALIREZA MAHMOUDIEH	4153 MONDAVI AVE	7	Single Family	1		\$1,025.40 per Unit	\$1,025.40	\$1,025.40
230 - 044 - 006 - 000	FRANK JOAQUIN & PATRICIA ROSE SIMAS	4139 MONDAVI AVE	7	Single Family	1		\$1,025.40 per Unit	\$1,025.40	\$1,025.40
230 - 044 - 007 - 000	DAVID LEE DON & BERNADINE MEI LING YIH	4127 MONDAVI AVE	7	Single Family	1		\$1,025.40 per Unit	\$1,025.40	\$1,025.40
230 - 044 - 008 - 000	CHRISTOPHER M GONZALES	4121 MONDAVI AVE	7	Single Family	1		\$1,025.40 per Unit	\$1,025.40	\$1,025.40
230 - 044 - 009 - 000	TINA LEANN HUTSON	4113 MONDAVI AVE	7	Single Family	1		\$1,025.40 per Unit	\$1,025.40	\$1,025.40
230 - 044 - 010 - 000	ALEJANDRO & MARY SANDOVAL	4108 TUDAL AVE	7	Single Family	1		\$1,025.40 per Unit	\$1,025.40	\$1,025.40
230 - 044 - 011 - 000	HANNAH MARIE NIANE	4120 TUDAL AVE	7	Single Family	1		\$1,025.40 per Unit	\$1,025.40	\$1,025.40
230 - 044 - 012 - 000	AUGUSTINE GUEREQUE & LISA JEANETTE CHAVEZ	4132 TUDAL AVE	7	Single Family	1		\$1,025.40 per Unit	\$1,025.40	\$1,025.40
230 - 044 - 013 - 000	MATTHEW GENE & LESLIE APRIL VAX PETERSON-HAYWOOD	4136 TUDAL AVE	7	Single Family	1		\$1,025.40 per Unit	\$1,025.40	\$1,025.40
230 - 044 - 014 - 000	RAUL & COLBY ELAINE ALVARADO	4148 TUDAL AVE	7	Single Family	1		\$1,025.40 per Unit	\$1,025.40	\$1,025.40

City of Merced
Community Facilities District No. 2003-2 (Services)
Special Tax Levy for Fiscal Year 2020-21

Assessor's Parcel Number	Owner	Situs Address	Improvement Area	Land Use	Units	Building Square Feet	Maximum Special Tax per Unit / 1,000 Sq. Ft.	Maximum Special Tax per Parcel	Actual Special Tax per Parcel
230 - 044 - 015 - 000	JORDAN TAYLOR & VANVRANKEN LAURA NICOLE LATTE	4154 TUDAL AVE	7	Single Family	1		\$1,025.40 per Unit	\$1,025.40	\$1,025.40
230 - 044 - 016 - 000	DONALD BARTON & SARAH JOHANNA ROGERS	4162 TUDAL AVE	7	Single Family	1		\$1,025.40 per Unit	\$1,025.40	\$1,025.40
230 - 044 - 017 - 000	IMTIAZ AKRAM MALIK	4170 TUDAL AVE	7	Single Family	1		\$1,025.40 per Unit	\$1,025.40	\$1,025.40
230 - 051 - 001 - 000	K HOVNANIAN ASPIRE AT BELLEVUE RANCH M2 L L C	4257 FREEMARK AVE	7	Undeveloped			\$0.00	\$0.00	\$0.00
230 - 051 - 002 - 000	K HOVNANIAN ASPIRE AT BELLEVUE RANCH M2 L L C	4255 FREEMARK AVE	7	Undeveloped			\$0.00	\$0.00	\$0.00
230 - 051 - 003 - 000	K HOVNANIAN ASPIRE AT BELLEVUE RANCH M2 L L C	4251 FREEMARK AVE	7	Undeveloped			\$0.00	\$0.00	\$0.00
230 - 051 - 004 - 000	K HOVNANIAN ASPIRE AT BELLEVUE RANCH M2 L L C	4249 FREEMARK AVE	7	Undeveloped			\$0.00	\$0.00	\$0.00
230 - 051 - 005 - 000	K HOVNANIAN ASPIRE AT BELLEVUE RANCH M2 L L C	4245 FREEMARK AVE	7	Undeveloped			\$0.00	\$0.00	\$0.00
230 - 051 - 006 - 000	K HOVNANIAN ASPIRE AT BELLEVUE RANCH M2 L L C	4239 FREEMARK AVE	7	Undeveloped			\$0.00	\$0.00	\$0.00
230 - 051 - 007 - 000	K HOVNANIAN ASPIRE AT BELLEVUE RANCH M2 L L C	4235 FREEMARK AVE	7	Undeveloped			\$0.00	\$0.00	\$0.00
230 - 051 - 008 - 000	K HOVNANIAN ASPIRE AT BELLEVUE RANCH M2 L L C	4231 FREEMARK AVE	7	Undeveloped			\$0.00	\$0.00	\$0.00
230 - 051 - 009 - 000	K HOVNANIAN ASPIRE AT BELLEVUE RANCH M2 L L C	4227 CANDLE CT	7	Undeveloped			\$0.00	\$0.00	\$0.00
230 - 051 - 010 - 000	K HOVNANIAN ASPIRE AT BELLEVUE RANCH M2 L L C	4223 CANDLE CT	7	Undeveloped			\$0.00	\$0.00	\$0.00
230 - 051 - 011 - 000	K HOVNANIAN ASPIRE AT BELLEVUE RANCH M2 L L C	4219 CANDLE CT	7	Undeveloped			\$0.00	\$0.00	\$0.00
230 - 051 - 012 - 000	K HOVNANIAN ASPIRE AT BELLEVUE RANCH M2 L L C	4215 CANDLE CT	7	Undeveloped			\$0.00	\$0.00	\$0.00
230 - 051 - 013 - 000	K HOVNANIAN ASPIRE AT BELLEVUE RANCH M2 L L C	4211 CANDLE CT	7	Undeveloped			\$0.00	\$0.00	\$0.00
230 - 051 - 014 - 000	K HOVNANIAN ASPIRE AT BELLEVUE RANCH M2 L L C	4209 CANDLE CT	7	Undeveloped			\$0.00	\$0.00	\$0.00
230 - 051 - 015 - 000	K HOVNANIAN ASPIRE AT BELLEVUE RANCH M2 L L C	4207 CANDLE CT	7	Undeveloped			\$0.00	\$0.00	\$0.00
230 - 051 - 016 - 000	K HOVNANIAN ASPIRE AT BELLEVUE RANCH M2 L L C	4203 CANDLE CT	7	Undeveloped			\$0.00	\$0.00	\$0.00
230 - 051 - 017 - 000	K HOVNANIAN ASPIRE AT BELLEVUE RANCH M2 L L C	4202 CANDLE CT	7	Undeveloped			\$0.00	\$0.00	\$0.00
230 - 051 - 018 - 000	K HOVNANIAN ASPIRE AT BELLEVUE RANCH M2 L L C	4206 CANDLE CT	7	Undeveloped			\$0.00	\$0.00	\$0.00
230 - 051 - 019 - 000	K HOVNANIAN ASPIRE AT BELLEVUE RANCH M2 L L C	4208 CANDLE CT	7	Undeveloped			\$0.00	\$0.00	\$0.00
230 - 051 - 020 - 000	K HOVNANIAN ASPIRE AT BELLEVUE RANCH M2 L L C	4212 CANDLE CT	7	Undeveloped			\$0.00	\$0.00	\$0.00
230 - 051 - 021 - 000	K HOVNANIAN ASPIRE AT BELLEVUE RANCH M2 L L C	4214 CANDLE CT	7	Undeveloped			\$0.00	\$0.00	\$0.00
230 - 051 - 022 - 000	K HOVNANIAN ASPIRE AT BELLEVUE RANCH M2 L L C	4216 CANDLE CT	7	Undeveloped			\$0.00	\$0.00	\$0.00
230 - 051 - 023 - 000	K HOVNANIAN ASPIRE AT BELLEVUE RANCH M2 L L C	4218 CANDLE CT	7	Undeveloped			\$0.00	\$0.00	\$0.00
230 - 051 - 024 - 000	HEROLD & MERCY PAGADALA	4217 THERESA CT	7	Single Family	1		\$1,025.40 per Unit	\$1,025.40	\$1,025.40
230 - 051 - 025 - 000	JEANETTE NOVOA	4213 THERESA CT	7	Single Family	1		\$1,025.40 per Unit	\$1,025.40	\$1,025.40
230 - 051 - 026 - 000	DIEGO & DIAZ ERIKA SANCHEZ	4211 THERESA CT	7	Single Family	1		\$1,025.40 per Unit	\$1,025.40	\$1,025.40
230 - 051 - 027 - 000	ZULKI & REBECCA KHAN	4209 THERESA CT	7	Single Family	1		\$1,025.40 per Unit	\$1,025.40	\$1,025.40
230 - 051 - 028 - 000	YING WONG	4205 THERESA CT	7	Single Family	1		\$1,025.40 per Unit	\$1,025.40	\$1,025.40
230 - 051 - 029 - 000	THOMAS J & RHINA V SANFORD	4203 THERESA CT	7	Single Family	1		\$1,025.40 per Unit	\$1,025.40	\$1,025.40
230 - 051 - 030 - 000	CASEY BRYAN & CANDACE DOCHERTY	4201 THERESA CT	7	Single Family	1		\$1,025.40 per Unit	\$1,025.40	\$1,025.40
230 - 051 - 031 - 000	MERCED CITYOF	4202 THERESA CT	7	Exempt			\$0.00	\$0.00	\$0.00
230 - 051 - 032 - 000	ARNULFO & CRUZ CELIA FLORES	4208 THERESA CT	7	Single Family	1		\$1,025.40 per Unit	\$1,025.40	\$1,025.40
230 - 051 - 033 - 000	TARIQUE M HANIF	4210 THERESA CT	7	Single Family	1		\$1,025.40 per Unit	\$1,025.40	\$1,025.40
230 - 051 - 034 - 000	KUNYU KEN & SU RUIFENG RUBY WANG	4212 THERESA CT	7	Single Family	1		\$1,025.40 per Unit	\$1,025.40	\$1,025.40
230 - 051 - 035 - 000	AMANDA K WIREN	4216 THERESA CT	7	Single Family	1		\$1,025.40 per Unit	\$1,025.40	\$1,025.40
230 - 052 - 001 - 000	K HOVNANIAN ASPIRE AT BELLEVUE RANCH M2 L L C	4262 FREEMARK AVE	7	Undeveloped			\$0.00	\$0.00	\$0.00
230 - 052 - 002 - 000	K HOVNANIAN ASPIRE AT BELLEVUE RANCH M2 L L C	4258 FREEMARK AVE	7	Undeveloped			\$0.00	\$0.00	\$0.00
230 - 052 - 003 - 000	K HOVNANIAN ASPIRE AT BELLEVUE RANCH M2 L L C	4254 FREEMARK AVE	7	Undeveloped			\$0.00	\$0.00	\$0.00
230 - 052 - 004 - 000	K HOVNANIAN ASPIRE AT BELLEVUE RANCH M2 L L C	4250 FREEMARK AVE	7	Undeveloped			\$0.00	\$0.00	\$0.00
230 - 052 - 005 - 000	K HOVNANIAN ASPIRE AT BELLEVUE RANCH M2 L L C	4246 FREEMARK AVE	7	Undeveloped			\$0.00	\$0.00	\$0.00
230 - 052 - 006 - 000	K HOVNANIAN ASPIRE AT BELLEVUE RANCH M2 L L C	4238 FREEMARK AVE	7	Undeveloped			\$0.00	\$0.00	\$0.00
230 - 052 - 007 - 000	K HOVNANIAN ASPIRE AT BELLEVUE RANCH M2 L L C	4234 FREEMARK AVE	7	Undeveloped			\$0.00	\$0.00	\$0.00
230 - 052 - 008 - 000	K HOVNANIAN ASPIRE AT BELLEVUE RANCH M2 L L C	4230 FREEMARK AVE	7	Undeveloped			\$0.00	\$0.00	\$0.00
230 - 052 - 009 - 000	K HOVNANIAN ASPIRE AT BELLEVUE RANCH M2 L L C	4226 FREEMARK AVE	7	Undeveloped			\$0.00	\$0.00	\$0.00
230 - 052 - 010 - 000	K HOVNANIAN ASPIRE AT BELLEVUE RANCH M2 L L C	4220 FREEMARK AVE	7	Undeveloped			\$0.00	\$0.00	\$0.00

City of Merced
Community Facilities District No. 2003-2 (Services)
Special Tax Levy for Fiscal Year 2020-21

Assessor's Parcel Number	Owner	Situs Address	Improvement Area	Land Use	Units	Building Square Feet	Maximum Special Tax per Unit / 1,000 Sq. Ft.	Maximum Special Tax per Parcel	Actual Special Tax per Parcel
230 - 052 - 011 - 000	K HOVNANIAN ASPIRE AT BELLEVUE RANCH M2 L L C	4221 THERESA LN	7	Single Family	1		\$1,025.40 per Unit	\$1,025.40	\$1,025.40
230 - 052 - 012 - 000	K HOVNANIAN ASPIRE AT BELLEVUE RANCH M2 L L C	4223 THERESA LN	7	Single Family	1		\$1,025.40 per Unit	\$1,025.40	\$1,025.40
230 - 052 - 013 - 000	K HOVNANIAN ASPIRE AT BELLEVUE RANCH M2 L L C	4225 THERESA LN	7	Single Family	1		\$1,025.40 per Unit	\$1,025.40	\$1,025.40
230 - 052 - 014 - 000	K HOVNANIAN ASPIRE AT BELLEVUE RANCH M2 L L C	4229 THERESA LN	7	Single Family	1		\$1,025.40 per Unit	\$1,025.40	\$1,025.40
230 - 052 - 015 - 000	K HOVNANIAN ASPIRE AT BELLEVUE RANCH M2 L L C	4231 THERESA LN	7	Single Family	1		\$1,025.40 per Unit	\$1,025.40	\$1,025.40
230 - 052 - 016 - 000	K HOVNANIAN ASPIRE AT BELLEVUE RANCH M2 L L C	4233 THERESA LN	7	Single Family	1		\$1,025.40 per Unit	\$1,025.40	\$1,025.40
230 - 052 - 017 - 000	K HOVNANIAN ASPIRE AT BELLEVUE RANCH M2 L L C	4237 THERESA LN	7	Single Family	1		\$1,025.40 per Unit	\$1,025.40	\$1,025.40
230 - 052 - 018 - 000	K HOVNANIAN ASPIRE AT BELLEVUE RANCH M2 L L C	4241 THERESA LN	7	Single Family	1		\$1,025.40 per Unit	\$1,025.40	\$1,025.40
230 - 052 - 019 - 000	K HOVNANIAN ASPIRE AT BELLEVUE RANCH M2 L L C	4245 THERESA LN	7	Single Family	1		\$1,025.40 per Unit	\$1,025.40	\$1,025.40
230 - 052 - 020 - 000	K HOVNANIAN ASPIRE AT BELLEVUE RANCH M2 L L C	4249 THERESA LN	7	Single Family	1		\$1,025.40 per Unit	\$1,025.40	\$1,025.40
230 - 052 - 021 - 000	PEI LIAN LIU	4253 THERESA LN	7	Single Family	1		\$1,025.40 per Unit	\$1,025.40	\$1,025.40
230 - 052 - 022 - 000	K HOVNANIAN ASPIRE AT BELLEVUE RANCH M2 L L C	4259 THERESA LN	7	Single Family	1		\$1,025.40 per Unit	\$1,025.40	\$1,025.40
230 - 061 - 001 - 000	KIRAN KUMAR NAIDU & RAJIDI SAMPATH GANGINENI	4297 FREEMARK AVE	7	Single Family	1		\$1,025.40 per Unit	\$1,025.40	\$1,025.40
230 - 061 - 002 - 000	PHANI SURESH PALADUGU	4295 FREEMARK AVE	7	Single Family	1		\$1,025.40 per Unit	\$1,025.40	\$1,025.40
230 - 061 - 003 - 000	TUAN ANH & NGUYEN HELEN CUC TRAN	4291 FREEMARK AVE	7	Single Family	1		\$1,025.40 per Unit	\$1,025.40	\$1,025.40
230 - 061 - 004 - 000	MARCO ISALIAH & MICHELLE KATY ALFARO	4289 FREEMARK AVE	7	Single Family	1		\$1,025.40 per Unit	\$1,025.40	\$1,025.40
230 - 061 - 005 - 000	STEVE CONTRERAS	4285 FREEMARK AVE	7	Single Family	1		\$1,025.40 per Unit	\$1,025.40	\$1,025.40
230 - 061 - 006 - 000	PREM R & MEENA KAMBOJ	4283 FREEMARK AVE	7	Single Family	1		\$1,025.40 per Unit	\$1,025.40	\$1,025.40
230 - 061 - 007 - 000	SHUNING HE	4281 FREEMARK AVE	7	Single Family	1		\$1,025.40 per Unit	\$1,025.40	\$1,025.40
230 - 061 - 008 - 000	JESSE J & DOROTHY N SCOGGINS	4279 FREEMARK AVE	7	Single Family	1		\$1,025.40 per Unit	\$1,025.40	\$1,025.40
230 - 061 - 009 - 000	K HOVNANIAN ASPIRE AT BELLEVUE RANCH M2 L L C	4275 FREEMARK AVE	7	Undeveloped			\$0.00	\$0.00	\$0.00
230 - 061 - 010 - 000	K HOVNANIAN ASPIRE AT BELLEVUE RANCH M2 L L C	4273 FREEMARK AVE	7	Undeveloped			\$0.00	\$0.00	\$0.00
230 - 061 - 011 - 000	K HOVNANIAN ASPIRE AT BELLEVUE RANCH M2 L L C	4271 FREEMARK AVE	7	Undeveloped			\$0.00	\$0.00	\$0.00
230 - 061 - 012 - 000	K HOVNANIAN ASPIRE AT BELLEVUE RANCH M2 L L C	4267 FREEMARK AVE	7	Undeveloped			\$0.00	\$0.00	\$0.00
230 - 061 - 013 - 000	K HOVNANIAN ASPIRE AT BELLEVUE RANCH M2 L L C	4265 FREEMARK AVE	7	Undeveloped			\$0.00	\$0.00	\$0.00
230 - 061 - 014 - 000	K HOVNANIAN ASPIRE AT BELLEVUE RANCH M2 L L C	4263 FREEMARK AVE	7	Undeveloped			\$0.00	\$0.00	\$0.00
230 - 061 - 015 - 000	K HOVNANIAN ASPIRE AT BELLEVUE RANCH M2 L L C	4259 FREEMARK AVE	7	Undeveloped			\$0.00	\$0.00	\$0.00
230 - 062 - 001 - 000	MIGUEL ANGEL FIERROS CORONEL	785 CHANDON DR	7	Single Family	1		\$1,025.40 per Unit	\$1,025.40	\$1,025.40
230 - 062 - 002 - 000	DAVID & PAMELA DOUGHERTY	779 CHANDON DR	7	Single Family	1		\$1,025.40 per Unit	\$1,025.40	\$1,025.40
230 - 062 - 003 - 000	CESAR PABLO CELESTINO	755 CHANDON DR	7	Single Family	1		\$1,025.40 per Unit	\$1,025.40	\$1,025.40
230 - 062 - 004 - 000	RORY REED	733 CHANDON DR	7	Single Family	1		\$1,025.40 per Unit	\$1,025.40	\$1,025.40
230 - 062 - 005 - 000	DAVID ROY & SZETO ELLEN S NG	721 CHANDON DR	7	Single Family	1		\$1,025.40 per Unit	\$1,025.40	\$1,025.40
230 - 062 - 006 - 000	SIEW FUN & TEH KAH MIN SOO	709 CHANDON DR	7	Single Family	1		\$1,025.40 per Unit	\$1,025.40	\$1,025.40
230 - 062 - 007 - 000	ROY F & AGNES MARIE STONE	703 CHANDON DR	7	Single Family	1		\$1,025.40 per Unit	\$1,025.40	\$1,025.40
230 - 062 - 008 - 000	MANOHAR & GURDEV PUREWAL	697 CHANDON DR	7	Single Family	1		\$1,025.40 per Unit	\$1,025.40	\$1,025.40
230 - 062 - 009 - 000	TONY MORENO	693 CHANDON DR	7	Single Family	1		\$1,025.40 per Unit	\$1,025.40	\$1,025.40
230 - 062 - 010 - 000	DANIEL CHING-HENG & SU LINDA LICHING LIU	689 CHANDON DR	7	Single Family	1		\$1,025.40 per Unit	\$1,025.40	\$1,025.40
230 - 062 - 011 - 000	MARIA GABRIELA GALLARDO	681 CHANDON DR	7	Single Family	1		\$1,025.40 per Unit	\$1,025.40	\$1,025.40
230 - 062 - 012 - 000	MARIO & JENNIFER P MONTERO	679 CHANDON DR	7	Single Family	1		\$1,025.40 per Unit	\$1,025.40	\$1,025.40
230 - 062 - 013 - 000	WILLIAM HPAÿ & KHIN OHNMAR LEE	667 CHANDON DR	7	Single Family	1		\$1,025.40 per Unit	\$1,025.40	\$1,025.40
230 - 062 - 014 - 000	ZELINA SILVEIRA	663 CHANDON DR	7	Single Family	1		\$1,025.40 per Unit	\$1,025.40	\$1,025.40
230 - 062 - 015 - 000	GONG-SAN & CHEN CHIN-LING YU	661 CHANDON DR	7	Single Family	1		\$1,025.40 per Unit	\$1,025.40	\$1,025.40
230 - 062 - 016 - 000	KHUSHWINDER SINGH	657 CHANDON DR	7	Single Family	1		\$1,025.40 per Unit	\$1,025.40	\$1,025.40
230 - 062 - 017 - 000	VIRGINIA LUK WAH LO	653 CHANDON DR	7	Single Family	1		\$1,025.40 per Unit	\$1,025.40	\$1,025.40
230 - 062 - 018 - 000	JATINDERJIT & SANDHU JAGWINDER SINGH KAUR	649 CHANDON DR	7	Single Family	1		\$1,025.40 per Unit	\$1,025.40	\$1,025.40
230 - 062 - 019 - 000	GOLDEN BRIDGE PROPERTIES LLC	641 CHANDON DR	7	Single Family	1		\$1,025.40 per Unit	\$1,025.40	\$1,025.40
230 - 062 - 020 - 000	JEFF YUAN & DUAN TONG JIAO	637 CHANDON DR	7	Single Family	1		\$1,025.40 per Unit	\$1,025.40	\$1,025.40
230 - 062 - 021 - 000	NAVIS CONSULTING CORP	633 CHANDON DR	7	Single Family	1		\$1,025.40 per Unit	\$1,025.40	\$1,025.40

City of Merced
Community Facilities District No. 2003-2 (Services)
Special Tax Levy for Fiscal Year 2020-21

Assessor's Parcel Number	Owner	Situs Address	Improvement Area	Land Use	Units	Building Square Feet	Maximum Special Tax per Unit / 1,000 Sq. Ft.	Maximum Special Tax per Parcel	Actual Special Tax per Parcel
230 - 062 - 022 - 000	YIA VANG	629 CHANDON DR	7	Single Family	1		\$1,025.40 per Unit	\$1,025.40	\$1,025.40
230 - 062 - 023 - 000	SHU CHUN MA	623 CHANDON DR	7	Single Family	1		\$1,025.40 per Unit	\$1,025.40	\$1,025.40
230 - 062 - 024 - 000	IE WEI & WONG WAI NJOO	615 CHANDON DR	7	Single Family	1		\$1,025.40 per Unit	\$1,025.40	\$1,025.40
230 - 062 - 025 - 000	K HOVNANIAN ASPIRE AT BELLEVUE RANCH M2 L L C	611 CHANDON DR	7	Undeveloped			\$0.00	\$0.00	\$0.00
230 - 062 - 026 - 000	K HOVNANIAN ASPIRE AT BELLEVUE RANCH M2 L L C	603 CHANDON DR	7	Undeveloped			\$0.00	\$0.00	\$0.00
230 - 062 - 027 - 000	K HOVNANIAN ASPIRE AT BELLEVUE RANCH M2 L L C	4298 LASALLE DR	7	Undeveloped			\$0.00	\$0.00	\$0.00
230 - 062 - 028 - 000	K HOVNANIAN ASPIRE AT BELLEVUE RANCH M2 L L C	4296 LASALLE DR	7	Undeveloped			\$0.00	\$0.00	\$0.00
230 - 062 - 029 - 000	AJAY MALIK	4294 LASALLE DR	7	Single Family	1		\$1,025.40 per Unit	\$1,025.40	\$1,025.40
230 - 062 - 030 - 000	CARRI GAYE GODOY	4292 LASALLE DR	7	Single Family	1		\$1,025.40 per Unit	\$1,025.40	\$1,025.40
230 - 062 - 031 - 000	BALA GOPALAN & SMITHA BALA AIYAR	4290 LASALLE DR	7	Single Family	1		\$1,025.40 per Unit	\$1,025.40	\$1,025.40
230 - 062 - 032 - 000	NIRANJAN & SUMITA TRIPATHY	4288 LASALLE DR	7	Single Family	1		\$1,025.40 per Unit	\$1,025.40	\$1,025.40
230 - 063 - 001 - 000	JASON PLUMMER	788 CHANDON DR	7	Single Family	1		\$1,025.40 per Unit	\$1,025.40	\$1,025.40
230 - 063 - 002 - 000	VINOD & MUKTA AGRAWAL	764 CHANDON DR	7	Single Family	1		\$1,025.40 per Unit	\$1,025.40	\$1,025.40
230 - 063 - 003 - 000	APRIL A MARTINEZ	756 CHANDON DR	7	Single Family	1		\$1,025.40 per Unit	\$1,025.40	\$1,025.40
230 - 063 - 004 - 000	DAVID WAI KIT KWONG	738 CHANDON DR	7	Single Family	1		\$1,025.40 per Unit	\$1,025.40	\$1,025.40
230 - 063 - 005 - 000	VICTOR & LUONG TUONGVAN THI BUI	724 CHANDON DR	7	Single Family	1		\$1,025.40 per Unit	\$1,025.40	\$1,025.40
230 - 063 - 006 - 000	ARNOLD R & MARIE-LOU G PEDRONAN	702 CHANDON DR	7	Single Family	1		\$1,025.40 per Unit	\$1,025.40	\$1,025.40
230 - 063 - 007 - 000	RUSSELL L & INGRID S OSBORNE	694 CHANDON DR	7	Single Family	1		\$1,025.40 per Unit	\$1,025.40	\$1,025.40
230 - 063 - 008 - 000	JOAN M & PAL D LUTHRA	690 CHANDON DR	7	Single Family	1		\$1,025.40 per Unit	\$1,025.40	\$1,025.40
230 - 063 - 009 - 000	MUHAMMAD ALI & SUGHRA MAHDI ZAIDI	684 CHANDON DR	7	Single Family	1		\$1,025.40 per Unit	\$1,025.40	\$1,025.40
230 - 063 - 010 - 000	ANA M VALDENEGRO	678 CHANDON DR	7	Single Family	1		\$1,025.40 per Unit	\$1,025.40	\$1,025.40
230 - 063 - 011 - 000	MARY CONSILYA & THOMAS EUGENE ROUSSEAU EUGENE	674 CHANDON DR	7	Single Family	1		\$1,025.40 per Unit	\$1,025.40	\$1,025.40
230 - 063 - 012 - 000	KIM N T TRAN	668 CHANDON DR	7	Single Family	1		\$1,025.40 per Unit	\$1,025.40	\$1,025.40
230 - 063 - 013 - 000	JOSE M YABUT	662 CHANDON DR	7	Single Family	1		\$1,025.40 per Unit	\$1,025.40	\$1,025.40
230 - 063 - 014 - 000	RUPAL V & VITHALBHAI B BHAKTA	658 CHANDON DR	7	Single Family	1		\$1,025.40 per Unit	\$1,025.40	\$1,025.40
230 - 063 - 015 - 000	JOVENA B & TEDD-CONNERY-BURNETT L CAYOWET	652 CHANDON DR	7	Single Family	1		\$1,025.40 per Unit	\$1,025.40	\$1,025.40
230 - 063 - 016 - 000	SURJIT SINGH CHAHAL	640 CHANDON DR	7	Single Family	1		\$1,025.40 per Unit	\$1,025.40	\$1,025.40
230 - 063 - 017 - 000	WARD & MICHICO KOMCHAND HANSEN	632 CHANDON DR	7	Single Family	1		\$1,025.40 per Unit	\$1,025.40	\$1,025.40
230 - 063 - 018 - 000	ANGELICA FLORES-VALDEZ	624 CHANDON DR	7	Single Family	1		\$1,025.40 per Unit	\$1,025.40	\$1,025.40
230 - 063 - 019 - 000	LUN JIANG	618 CHANDON DR	7	Single Family	1		\$1,025.40 per Unit	\$1,025.40	\$1,025.40
230 - 063 - 020 - 000	CHRISTIAN ROBERT & REED EMILY MOE	610 CHANDON DR	7	Single Family	1		\$1,025.40 per Unit	\$1,025.40	\$1,025.40
230 - 063 - 021 - 000	GIRIDHAR KUMAR V & NATTUVA VITAL PANDURANGA T PULA	4297 LASALLE DR	7	Single Family	1		\$1,025.40 per Unit	\$1,025.40	\$1,025.40
230 - 063 - 022 - 000	LILIA ANA DAVALOS	4295 LASALLE DR	7	Single Family	1		\$1,025.40 per Unit	\$1,025.40	\$1,025.40
230 - 063 - 023 - 000	SARATH CHANDRA & POLISHETTY PRAVEEN SINGAMSETTY	4293 LASALLE DR	7	Single Family	1		\$1,025.40 per Unit	\$1,025.40	\$1,025.40
230 - 063 - 024 - 000	KATHY & HUANG JIANHAO TOM	4291 LASALLE DR	7	Single Family	1		\$1,025.40 per Unit	\$1,025.40	\$1,025.40
230 - 063 - 025 - 000	D & A HAPPY HOME L L C	611 PHELPS DR	7	Single Family	1		\$1,025.40 per Unit	\$1,025.40	\$1,025.40
230 - 063 - 026 - 000	RICHARD & SEEMA SHARMA	623 PHELPS DR	7	Single Family	1		\$1,025.40 per Unit	\$1,025.40	\$1,025.40
230 - 063 - 027 - 000	PREM K & MEENA KAMBOJ	629 PHELPS DR	7	Single Family	1		\$1,025.40 per Unit	\$1,025.40	\$1,025.40
230 - 063 - 028 - 000	LY LI & TAN SING PANG	635 PHELPS DR	7	Single Family	1		\$1,025.40 per Unit	\$1,025.40	\$1,025.40
230 - 063 - 029 - 000	RENE G LOPEZ	643 PHELPS DR	7	Single Family	1		\$1,025.40 per Unit	\$1,025.40	\$1,025.40
230 - 063 - 030 - 000	ANA MARIE HELEN & MAGDALENA PA CRISTOBAL	649 PHELPS DR	7	Single Family	1		\$1,025.40 per Unit	\$1,025.40	\$1,025.40
230 - 063 - 031 - 000	QIWEI CEN	657 PHELPS DR	7	Single Family	1		\$1,025.40 per Unit	\$1,025.40	\$1,025.40
230 - 063 - 032 - 000	DONG HUI LIN	661 PHELPS DR	7	Single Family	1		\$1,025.40 per Unit	\$1,025.40	\$1,025.40
230 - 063 - 033 - 000	VERA GALINHA	665 PHELPS DR	7	Single Family	1		\$1,025.40 per Unit	\$1,025.40	\$1,025.40
230 - 063 - 034 - 000	PHUONG KIM & TRAN TED DUC NGUYEN	673 PHELPS DR	7	Single Family	1		\$1,025.40 per Unit	\$1,025.40	\$1,025.40
230 - 063 - 035 - 000	SANDEEP NAMA	679 PHELPS DR	7	Single Family	1		\$1,025.40 per Unit	\$1,025.40	\$1,025.40
230 - 063 - 036 - 000	TED DUC & NGUYEN PHUONG KIM TRAN	683 PHELPS DR	7	Single Family	1		\$1,025.40 per Unit	\$1,025.40	\$1,025.40
230 - 063 - 037 - 000	RICHARD ERNEST & NANCY LYNN MAURI	687 PHELPS DR	7	Single Family	1		\$1,025.40 per Unit	\$1,025.40	\$1,025.40

City of Merced
Community Facilities District No. 2003-2 (Services)
Special Tax Levy for Fiscal Year 2020-21

Assessor's Parcel Number	Owner	Situs Address	Improvement Area	Land Use	Units	Building Square Feet	Maximum Special Tax per Unit / 1,000 Sq. Ft.	Maximum Special Tax per Parcel	Actual Special Tax per Parcel
230 - 063 - 038 - 000	JAYANTHISRI CHANDRASEKAR	691 PHELPS DR	7	Single Family	1		\$1,025.40 per Unit	\$1,025.40	\$1,025.40
230 - 063 - 039 - 000	TED DUC & NGUYEN PHUONG KIM TRAN	705 PHELPS DR	7	Single Family	1		\$1,025.40 per Unit	\$1,025.40	\$1,025.40
230 - 063 - 040 - 000	TED DUC & NGUYEN PHUONG KIM TRAN	717 PHELPS DR	7	Single Family	1		\$1,025.40 per Unit	\$1,025.40	\$1,025.40
230 - 063 - 041 - 000	LEE G & REBECCA L MEYER	729 PHELPS DR	7	Single Family	1		\$1,025.40 per Unit	\$1,025.40	\$1,025.40
230 - 063 - 042 - 000	GARY & SILVANA POLGAR	735 PHELPS DR	7	Single Family	1		\$1,025.40 per Unit	\$1,025.40	\$1,025.40
230 - 063 - 043 - 000	EDWIN MA & YANG KANG THAO	741 PHELPS DR	7	Single Family	1		\$1,025.40 per Unit	\$1,025.40	\$1,025.40
230 - 064 - 001 - 000	AUGUST ALEXANDER & LIEM SIAN DJIENG SHAW	4279 THERESA LN	7	Single Family	1		\$1,025.40 per Unit	\$1,025.40	\$1,025.40
230 - 064 - 002 - 000	K HOVNANIAN ASPIRE AT BELLEVUE RANCH M2 L L C	4275 THERESA LN	7	Single Family	1		\$1,025.40 per Unit	\$1,025.40	\$1,025.40
230 - 064 - 003 - 000	PADAM BHUSHAN & NEENA SINGAL	4273 THERESA LN	7	Single Family	1		\$1,025.40 per Unit	\$1,025.40	\$1,025.40
230 - 064 - 004 - 000	K HOVNANIAN ASPIRE AT BELLEVUE RANCH M2 L L C	4267 THERESA LN	7	Single Family	1		\$1,025.40 per Unit	\$1,025.40	\$1,025.40
230 - 064 - 005 - 000	K HOVNANIAN ASPIRE AT BELLEVUE RANCH M2 L L C	4263 THERESA LN	7	Single Family	1		\$1,025.40 per Unit	\$1,025.40	\$1,025.40
230 - 064 - 006 - 000	K HOVNANIAN ASPIRE AT BELLEVUE RANCH M2 L L C	4264 FREEMARK AVE	7	Undeveloped			\$0.00	\$0.00	\$0.00
230 - 064 - 007 - 000	K HOVNANIAN ASPIRE AT BELLEVUE RANCH M2 L L C	4268 FREEMARK AVE	7	Undeveloped			\$0.00	\$0.00	\$0.00
230 - 064 - 008 - 000	K HOVNANIAN ASPIRE AT BELLEVUE RANCH M2 L L C	4270 FREEMARK AVE	7	Undeveloped			\$0.00	\$0.00	\$0.00
230 - 064 - 009 - 000	K HOVNANIAN ASPIRE AT BELLEVUE RANCH M2 L L C	4274 FREEMARK AVE	7	Undeveloped			\$0.00	\$0.00	\$0.00
230 - 064 - 010 - 000	K HOVNANIAN ASPIRE AT BELLEVUE RANCH M2 L L C	4276 FREEMARK AVE	7	Undeveloped			\$0.00	\$0.00	\$0.00
230 - 071 - 001 - 000	FORESTAR REAL ESTATE GROUP INC	193 SHAFER AVE	7	Undeveloped			\$0.00	\$0.00	\$0.00
230 - 071 - 002 - 000	JOSE M & MAYRA C LOPEZ	185 SHAFER AVE	7	Single Family	1		\$1,025.40 per Unit	\$1,025.40	\$1,025.40
230 - 071 - 003 - 000	MICHAEL ALLEN RUELAN	179 SHAFER AVE	7	Single Family	1		\$1,025.40 per Unit	\$1,025.40	\$1,025.40
230 - 071 - 004 - 000	JOSEPH & JENNINGS JANET K ONZO	173 SHAFER AVE	7	Single Family	1		\$1,025.40 per Unit	\$1,025.40	\$1,025.40
230 - 071 - 005 - 000	FORESTAR REAL ESTATE GROUP INC	167 SHAFER AVE	7	Undeveloped			\$0.00	\$0.00	\$0.00
230 - 071 - 006 - 000	FORESTAR REAL ESTATE GROUP INC	161 SHAFER AVE	7	Undeveloped			\$0.00	\$0.00	\$0.00
230 - 071 - 007 - 000	FORESTAR REAL ESTATE GROUP INC	155 SHAFER AVE	7	Undeveloped			\$0.00	\$0.00	\$0.00
230 - 071 - 008 - 000	FORESTAR REAL ESTATE GROUP INC	149 SHAFER AVE	7	Undeveloped			\$0.00	\$0.00	\$0.00
230 - 071 - 009 - 000	FORESTAR REAL ESTATE GROUP INC	137 SHAFER AVE	7	Undeveloped			\$0.00	\$0.00	\$0.00
230 - 071 - 010 - 000	FORESTAR REAL ESTATE GROUP INC	125 SHAFER AVE	7	Undeveloped			\$0.00	\$0.00	\$0.00
230 - 071 - 011 - 000	FORESTAR REAL ESTATE GROUP INC	119 SHAFER AVE	7	Undeveloped			\$0.00	\$0.00	\$0.00
230 - 071 - 012 - 000	FORESTAR REAL ESTATE GROUP INC	113 SHAFER AVE	7	Undeveloped			\$0.00	\$0.00	\$0.00
230 - 071 - 013 - 000	FORESTAR REAL ESTATE GROUP INC	107 SHAFER AVE	7	Undeveloped			\$0.00	\$0.00	\$0.00
230 - 071 - 014 - 000	FORESTAR REAL ESTATE GROUP INC	4254 BERRYESA AVE	7	Undeveloped			\$0.00	\$0.00	\$0.00
230 - 071 - 015 - 000	FORESTAR REAL ESTATE GROUP INC	4250 BERRYESA AVE	7	Undeveloped			\$0.00	\$0.00	\$0.00
230 - 071 - 016 - 000	FORESTAR REAL ESTATE GROUP INC	4246 BERRYESA AVE	7	Undeveloped			\$0.00	\$0.00	\$0.00
230 - 071 - 017 - 000	FORESTAR REAL ESTATE GROUP INC	4240 BERRYESA AVE 95348	7	Undeveloped			\$0.00	\$0.00	\$0.00
230 - 071 - 018 - 000	FORESTAR REAL ESTATE GROUP INC	4236 BERRYESA AVE	7	Undeveloped			\$0.00	\$0.00	\$0.00
230 - 071 - 019 - 000	FORESTAR REAL ESTATE GROUP INC	4232 BERRYESA AVE	7	Undeveloped			\$0.00	\$0.00	\$0.00
230 - 071 - 020 - 000	ZULKI KHAN & REBECCA KHAN	4228 BERRYESA AVE	7	Single Family	1		\$1,025.40 per Unit	\$1,025.40	\$1,025.40
230 - 072 - 001 - 000	FORESTAR REAL ESTATE GROUP INC	204 SHAFER AVE	7	Undeveloped			\$0.00	\$0.00	\$0.00
230 - 072 - 002 - 000	FORESTAR REAL ESTATE GROUP INC	196 SHAFER AVE	7	Undeveloped			\$0.00	\$0.00	\$0.00
230 - 072 - 003 - 000	FORESTAR REAL ESTATE GROUP INC	190 SHAFER AVE	7	Undeveloped			\$0.00	\$0.00	\$0.00
230 - 072 - 004 - 000	FORESTAR REAL ESTATE GROUP INC	184 SHAFER AVE	7	Undeveloped			\$0.00	\$0.00	\$0.00
230 - 072 - 005 - 000	FORESTAR REAL ESTATE GROUP INC	180 SHAFER AVE	7	Undeveloped			\$0.00	\$0.00	\$0.00
230 - 072 - 006 - 000	FORESTAR REAL ESTATE GROUP INC	176 SHAFER AVE	7	Undeveloped			\$0.00	\$0.00	\$0.00
230 - 072 - 007 - 000	FORESTAR REAL ESTATE GROUP INC	168 SHAFER AVE	7	Undeveloped			\$0.00	\$0.00	\$0.00
230 - 072 - 008 - 000	FORESTAR REAL ESTATE GROUP INC	162 SHAFER AVE	7	Undeveloped			\$0.00	\$0.00	\$0.00
230 - 072 - 009 - 000	FORESTAR REAL ESTATE GROUP INC	161 SULLIVAN DR	7	Undeveloped			\$0.00	\$0.00	\$0.00
230 - 072 - 010 - 000	FORESTAR REAL ESTATE GROUP INC	165 SULLIVAN DR	7	Undeveloped			\$0.00	\$0.00	\$0.00
230 - 072 - 011 - 000	FORESTAR REAL ESTATE GROUP INC	173 SULLIVAN DR	7	Undeveloped			\$0.00	\$0.00	\$0.00
230 - 072 - 012 - 000	FORESTAR REAL ESTATE GROUP INC	179 SULLIVAN DR	7	Undeveloped			\$0.00	\$0.00	\$0.00

City of Merced
Community Facilities District No. 2003-2 (Services)
Special Tax Levy for Fiscal Year 2020-21

Assessor's		Owner	Situs Address	Improvement		Units	Building Square Feet	Maximum Special Tax per Unit / 1,000 Sq. Ft.	Maximum Special Tax per Parcel	Actual Special Tax per Parcel
Parcel Number				Area	Land Use					
230 - 072 - 013 - 000	FORESTAR REAL ESTATE GROUP INC	185 SULLIVAN DR	7	Undeveloped			\$0.00	\$0.00	\$0.00	
230 - 072 - 014 - 000	FORESTAR REAL ESTATE GROUP INC	191 SULLIVAN DR	7	Undeveloped			\$0.00	\$0.00	\$0.00	
230 - 072 - 015 - 000	FORESTAR REAL ESTATE GROUP INC	203 SULLIVAN DR	7	Undeveloped			\$0.00	\$0.00	\$0.00	
230 - 072 - 016 - 000	FORESTAR REAL ESTATE GROUP INC	203 SULLIVAN DR	7	Undeveloped			\$0.00	\$0.00	\$0.00	
230 - 072 - 017 - 000	FORESTAR REAL ESTATE GROUP INC	217 SULLIVAN DR	7	Undeveloped			\$0.00	\$0.00	\$0.00	
230 - 073 - 001 - 000	FORESTAR REAL ESTATE GROUP INC	4244 RUTHERFORD AVE	7	Undeveloped			\$0.00	\$0.00	\$0.00	
230 - 073 - 002 - 000	FORESTAR REAL ESTATE GROUP INC	4247 BERRYESA AVE	7	Undeveloped			\$0.00	\$0.00	\$0.00	
230 - 073 - 003 - 000	FORESTAR REAL ESTATE GROUP INC	4233 BERRYESA AVE	7	Undeveloped			\$0.00	\$0.00	\$0.00	
230 - 073 - 004 - 000	FORESTAR REAL ESTATE GROUP INC	4231 BERRYESA AVE	7	Undeveloped			\$0.00	\$0.00	\$0.00	
230 - 073 - 005 - 000	FORESTAR REAL ESTATE GROUP INC	4225 BERRYESA AVE	7	Undeveloped			\$0.00	\$0.00	\$0.00	
230 - 073 - 006 - 000	FORESTAR REAL ESTATE GROUP INC	4224 RUTHERFORD AVE	7	Undeveloped			\$0.00	\$0.00	\$0.00	
230 - 073 - 007 - 000	FORESTAR REAL ESTATE GROUP INC	4230 RUTHERFORD AVE	7	Undeveloped			\$0.00	\$0.00	\$0.00	
230 - 073 - 008 - 000	FORESTAR REAL ESTATE GROUP INC	4236 RUTHERFORD AVE	7	Undeveloped			\$0.00	\$0.00	\$0.00	
230 - 081 - 001 - 000	D R HORTON CA3 INC	210 SULLIVAN DR	7	Single Family	1		\$1,025.40 per Unit	\$1,025.40	\$1,025.40	
230 - 081 - 002 - 000	D R HORTON CA3 INC	204 SULLIVAN DR	7	Single Family	1		\$1,025.40 per Unit	\$1,025.40	\$1,025.40	
230 - 081 - 003 - 000	D R HORTON CA3 INC	196 SULLIVAN DR	7	Single Family	1		\$1,025.40 per Unit	\$1,025.40	\$1,025.40	
230 - 081 - 004 - 000	D R HORTON CA3 INC	188 SULLIVAN DR	7	Undeveloped			\$0.00	\$0.00	\$0.00	
230 - 081 - 005 - 000	D R HORTON CA3 INC	182 SULLIVAN DR	7	Undeveloped			\$0.00	\$0.00	\$0.00	
230 - 081 - 006 - 000	D R HORTON CA3 INC	174 SULLIVAN DR	7	Undeveloped			\$0.00	\$0.00	\$0.00	
230 - 081 - 007 - 000	D R HORTON CA3 INC	168 SULLIVAN DR	7	Undeveloped			\$0.00	\$0.00	\$0.00	
230 - 081 - 008 - 000	D R HORTON CA3 INC	164 SULLIVAN DR	7	Undeveloped			\$0.00	\$0.00	\$0.00	
230 - 081 - 009 - 000	D R HORTON CA3 INC	165 KORBEL AVE	7	Undeveloped			\$0.00	\$0.00	\$0.00	
230 - 081 - 010 - 000	D R HORTON CA3 INC	171 KORBEL AVE	7	Undeveloped			\$0.00	\$0.00	\$0.00	
230 - 081 - 011 - 000	D R HORTON CA3 INC	175 KORBEL AVE	7	Undeveloped			\$0.00	\$0.00	\$0.00	
230 - 081 - 012 - 000	D R HORTON CA3 INC	183 KORBEL AVE	7	Undeveloped			\$0.00	\$0.00	\$0.00	
230 - 081 - 013 - 000	GRACE & ALEXANDER MARANIA	189 KORBEL AVE	7	Single Family	1		\$1,025.40 per Unit	\$1,025.40	\$1,025.40	
230 - 081 - 014 - 000	CARLOS ARMANDO SOSA VELASCO	195 KORBEL AVE	7	Single Family	1		\$1,025.40 per Unit	\$1,025.40	\$1,025.40	
230 - 081 - 015 - 000	APARAJEETA & ANIRBAN GHOSH	207 KORBEL AVE	7	Single Family	1		\$1,025.40 per Unit	\$1,025.40	\$1,025.40	
230 - 081 - 016 - 000	KODY JAMES RUNYAN	219 KORBEL AVE	7	Single Family	1		\$1,025.40 per Unit	\$1,025.40	\$1,025.40	
230 - 082 - 001 - 000	OSCAR E MORA-CORTEZ	230 KORBEL AVE	7	Single Family	1		\$1,025.40 per Unit	\$1,025.40	\$1,025.40	
230 - 082 - 002 - 000	SRINIVASA S GODAVARTHY	206 KORBEL AVE	7	Single Family	1		\$1,025.40 per Unit	\$1,025.40	\$1,025.40	
230 - 082 - 003 - 000	AMIT & MONISHA SINGH	198 KORBEL AVE	7	Single Family	1		\$1,025.40 per Unit	\$1,025.40	\$1,025.40	
230 - 082 - 004 - 000	GORDON D & MELANIE D JESSOP	190 KORBEL AVE	7	Single Family	1		\$1,025.40 per Unit	\$1,025.40	\$1,025.40	
230 - 082 - 005 - 000	KIRAN C KANTHETHI	184 KORBEL AVE	7	Single Family	1		\$1,025.40 per Unit	\$1,025.40	\$1,025.40	
230 - 082 - 006 - 000	KALPESH & JESAL KAMDAR	178 KORBEL AVE	7	Single Family	1		\$1,025.40 per Unit	\$1,025.40	\$1,025.40	
230 - 082 - 007 - 000	LUIS A & ANA ELISABETH BARRERA	172 KORBEL AVE	7	Single Family	1		\$1,025.40 per Unit	\$1,025.40	\$1,025.40	
230 - 082 - 008 - 000	GREGORY KATSUMI NAKASONO	160 KORBEL AVE	7	Single Family	1		\$1,025.40 per Unit	\$1,025.40	\$1,025.40	
230 - 083 - 001 - 000	FORESTAR REAL ESTATE GROUP INC	4221 BERRYESA AVE	7	Undeveloped			\$0.00	\$0.00	\$0.00	
230 - 083 - 002 - 000	FORESTAR REAL ESTATE GROUP INC	4217 BERRYESA AVE	7	Undeveloped			\$0.00	\$0.00	\$0.00	
230 - 083 - 003 - 000	FORESTAR REAL ESTATE GROUP INC	4213 BERRYESA AVE	7	Undeveloped			\$0.00	\$0.00	\$0.00	
230 - 083 - 004 - 000	FORESTAR REAL ESTATE GROUP INC	4209 BERRYESA AVE	7	Undeveloped			\$0.00	\$0.00	\$0.00	
230 - 083 - 005 - 000	FORESTAR REAL ESTATE GROUP INC	4205 BERRYESA AVE 95348	7	Undeveloped			\$0.00	\$0.00	\$0.00	
230 - 083 - 006 - 000	D R HORTON CA3 INC	133 KORBEL AVE	7	Undeveloped			\$0.00	\$0.00	\$0.00	
230 - 083 - 007 - 000	D R HORTON CA3 INC	139 KORBEL AVE	7	Undeveloped			\$0.00	\$0.00	\$0.00	
230 - 083 - 008 - 000	D R HORTON CA3 INC	4210 RUTHERFORD AVE	7	Undeveloped			\$0.00	\$0.00	\$0.00	
230 - 083 - 009 - 000	D R HORTON CA3 INC	4214 RUTHERFORD AVE	7	Undeveloped			\$0.00	\$0.00	\$0.00	
230 - 083 - 010 - 000	D R HORTON CA3 INC	4218 RUTHERFORD AVE	7	Undeveloped			\$0.00	\$0.00	\$0.00	
230 - 084 - 001 - 000	LARRY & MICHELLE E RAMIREZ	4224 BERRYESA AVE	7	Single Family	1		\$1,025.40 per Unit	\$1,025.40	\$1,025.40	

City of Merced
Community Facilities District No. 2003-2 (Services)
Special Tax Levy for Fiscal Year 2020-21

Assessor's Parcel Number	Owner	Situs Address	Improvement Area	Land Use	Units	Building Square Feet	Maximum Special Tax per Unit / 1,000 Sq. Ft.	Maximum Special Tax per Parcel	Actual Special Tax per Parcel
230 - 084 - 002 - 000	ZULKI & REBECCA KHAN	4218 BERRYESA AVE	7	Single Family	1		\$1,025.40 per Unit	\$1,025.40	\$1,025.40
230 - 084 - 003 - 000	PAMELA TAYLOR	4214 BERRYESA AVE	7	Single Family	1		\$1,025.40 per Unit	\$1,025.40	\$1,025.40
230 - 084 - 004 - 000	PATRICK CHENGKAN & CAO CATHERINE HU	4210 BERRYESA AVE	7	Single Family	1		\$1,025.40 per Unit	\$1,025.40	\$1,025.40
230 - 084 - 005 - 000	VICKI D LESTER	4208 BERRYESA AVE	7	Single Family	1		\$1,025.40 per Unit	\$1,025.40	\$1,025.40
230 - 084 - 006 - 000	RED HIBISCUS INVESTMENTS L L C	4206 BERRYESA AVE	7	Single Family	1		\$1,025.40 per Unit	\$1,025.40	\$1,025.40
230 - 084 - 007 - 000	BEE THAO	4202 BERRYESA AVE	7	Single Family	1		\$1,025.40 per Unit	\$1,025.40	\$1,025.40
230 - 091 - 001 - 000	CITY OF MERCED		7	Exempt			\$0.00	\$0.00	\$0.00
230 - 091 - 002 - 000	FORESTAR REAL ESTATE GROUP INC	291 SHAFER AVE	7	Undeveloped			\$0.00	\$0.00	\$0.00
230 - 091 - 003 - 000	FORESTAR REAL ESTATE GROUP INC	289 SHAFER AVE	7	Undeveloped			\$0.00	\$0.00	\$0.00
230 - 091 - 004 - 000	FORESTAR REAL ESTATE GROUP INC	287 SHAFER AVE	7	Undeveloped			\$0.00	\$0.00	\$0.00
230 - 091 - 005 - 000	FORESTAR REAL ESTATE GROUP INC	277 SHAFER AVE	7	Undeveloped			\$0.00	\$0.00	\$0.00
230 - 091 - 006 - 000	FORESTAR REAL ESTATE GROUP INC	271 SHAFER AVE	7	Undeveloped			\$0.00	\$0.00	\$0.00
230 - 091 - 007 - 000	FORESTAR REAL ESTATE GROUP INC	263 SHAFER AVE	7	Undeveloped			\$0.00	\$0.00	\$0.00
230 - 091 - 008 - 000	FORESTAR REAL ESTATE GROUP INC	251 SHAFER AVE	7	Undeveloped			\$0.00	\$0.00	\$0.00
230 - 091 - 009 - 000	FORESTAR REAL ESTATE GROUP INC	247 SHAFER AVE	7	Undeveloped			\$0.00	\$0.00	\$0.00
230 - 091 - 010 - 000	FORESTAR REAL ESTATE GROUP INC	243 SHAFER AVE	7	Undeveloped			\$0.00	\$0.00	\$0.00
230 - 091 - 011 - 000	ROBERT GILBERT & VICTORIA LYNN BURROLA	237 SHAFER AVE	7	Single Family	1		\$1,025.40 per Unit	\$1,025.40	\$1,025.40
230 - 091 - 012 - 000	SUDHIR & PRATEEKSHA BHASIN	225 SHAFER AVE	7	Single Family	1		\$1,025.40 per Unit	\$1,025.40	\$1,025.40
230 - 091 - 013 - 000	GINA NAVAROLI	217 SHAFER AVE	7	Single Family	1		\$1,025.40 per Unit	\$1,025.40	\$1,025.40
230 - 091 - 014 - 000	JAMES & NANCY PAULY	203 SHAFER AVE	7	Single Family	1		\$1,025.40 per Unit	\$1,025.40	\$1,025.40
230 - 092 - 001 - 000	FORESTAR REAL ESTATE GROUP INC	288 SHAFER AVE	7	Undeveloped			\$0.00	\$0.00	\$0.00
230 - 092 - 002 - 000	FORESTAR REAL ESTATE GROUP INC	280 SHAFER AVE	7	Undeveloped			\$0.00	\$0.00	\$0.00
230 - 092 - 003 - 000	FORESTAR REAL ESTATE GROUP INC	276 SHAFER AVE	7	Undeveloped			\$0.00	\$0.00	\$0.00
230 - 092 - 004 - 000	FORESTAR REAL ESTATE GROUP INC	272 SHAFER AVE	7	Undeveloped			\$0.00	\$0.00	\$0.00
230 - 092 - 005 - 000	FORESTAR REAL ESTATE GROUP INC	266 SHAFER AVE	7	Undeveloped			\$0.00	\$0.00	\$0.00
230 - 092 - 006 - 000	FORESTAR REAL ESTATE GROUP INC	260 SHAFER AVE	7	Undeveloped			\$0.00	\$0.00	\$0.00
230 - 092 - 007 - 000	FORESTAR REAL ESTATE GROUP INC	256 SHAFER AVE	7	Undeveloped			\$0.00	\$0.00	\$0.00
230 - 092 - 008 - 000	FORESTAR REAL ESTATE GROUP INC	248 SHAFER AVE	7	Undeveloped			\$0.00	\$0.00	\$0.00
230 - 092 - 009 - 000	FORESTAR REAL ESTATE GROUP INC	236 SHAFER AVE	7	Undeveloped			\$0.00	\$0.00	\$0.00
230 - 092 - 010 - 000	FORESTAR REAL ESTATE GROUP INC	224 SHAFER AVE	7	Undeveloped			\$0.00	\$0.00	\$0.00
230 - 092 - 011 - 000	FORESTAR REAL ESTATE GROUP INC	218 SHAFER AVE	7	Undeveloped			\$0.00	\$0.00	\$0.00
230 - 101 - 001 - 000	FORESTAR REAL ESTATE GROUP INC	287 SULLIVAN DR	7	Undeveloped			\$0.00	\$0.00	\$0.00
230 - 101 - 002 - 000	FORESTAR REAL ESTATE GROUP INC	279 SULLIVAN DR	7	Undeveloped			\$0.00	\$0.00	\$0.00
230 - 101 - 003 - 000	FORESTAR REAL ESTATE GROUP INC	273 SULLIVAN DR	7	Undeveloped			\$0.00	\$0.00	\$0.00
230 - 101 - 004 - 000	FORESTAR REAL ESTATE GROUP INC	261 SULLIVAN DR	7	Undeveloped			\$0.00	\$0.00	\$0.00
230 - 101 - 005 - 000	FORESTAR REAL ESTATE GROUP INC	253 SULLIVAN DR	7	Undeveloped			\$0.00	\$0.00	\$0.00
230 - 101 - 006 - 000	FORESTAR REAL ESTATE GROUP INC	247 SULLIVAN DR	7	Undeveloped			\$0.00	\$0.00	\$0.00
230 - 101 - 007 - 000	FORESTAR REAL ESTATE GROUP INC	235 SULLIVAN DR	7	Undeveloped			\$0.00	\$0.00	\$0.00
230 - 101 - 008 - 000	FORESTAR REAL ESTATE GROUP INC	221 SULLIVAN DR	7	Undeveloped			\$0.00	\$0.00	\$0.00
230 - 102 - 001 - 000	D R HORTON CA3 INC	290 SULLIVAN DR	7	Single Family	1		\$1,025.40 per Unit	\$1,025.40	\$1,025.40
230 - 102 - 002 - 000	D R HORTON CA3 INC	282 SULLIVAN DR	7	Single Family	1		\$1,025.40 per Unit	\$1,025.40	\$1,025.40
230 - 102 - 003 - 000	D R HORTON CA3 INC	276 SULLIVAN DR	7	Single Family	1		\$1,025.40 per Unit	\$1,025.40	\$1,025.40
230 - 102 - 004 - 000	D R HORTON CA3 INC	268 SULLIVAN DR	7	Single Family	1		\$1,025.40 per Unit	\$1,025.40	\$1,025.40
230 - 102 - 005 - 000	D R HORTON CA3 INC	252 SULLIVAN DR	7	Single Family	1		\$1,025.40 per Unit	\$1,025.40	\$1,025.40
230 - 102 - 006 - 000	D R HORTON CA3 INC	240 SULLIVAN DR	7	Single Family	1		\$1,025.40 per Unit	\$1,025.40	\$1,025.40
230 - 102 - 007 - 000	D R HORTON CA3 INC	226 SULLIVAN DR	7	Single Family	1		\$1,025.40 per Unit	\$1,025.40	\$1,025.40
230 - 102 - 008 - 000	D R HORTON CA3 INC	218 SULLIVAN DR	7	Single Family	1		\$1,025.40 per Unit	\$1,025.40	\$1,025.40
230 - 102 - 009 - 000	AMIT & MONISHA SINGH	231 KORBEL AVE	7	Single Family	1		\$1,025.40 per Unit	\$1,025.40	\$1,025.40

City of Merced
Community Facilities District No. 2003-2 (Services)
Special Tax Levy for Fiscal Year 2020-21

Assessor's Parcel Number	Owner	Situs Address	Improvement Area	Land Use	Units	Building Square Feet	Maximum Special Tax per Unit / 1,000 Sq. Ft.	Maximum Special Tax per Parcel	Actual Special Tax per Parcel
230 - 102 - 010 - 000	D R HORTON CA3 INC	249 KORBEL AVE	7	Single Family	1		\$1,025.40 per Unit	\$1,025.40	\$1,025.40
230 - 102 - 011 - 000	D R HORTON CA3 INC	257 KORBEL AVE	7	Single Family	1		\$1,025.40 per Unit	\$1,025.40	\$1,025.40
230 - 102 - 012 - 000	D R HORTON CA3 INC	265 KORBEL AVE	7	Single Family	1		\$1,025.40 per Unit	\$1,025.40	\$1,025.40
230 - 102 - 013 - 000	D R HORTON CA3 INC	273 KORBEL AVE	7	Single Family	1		\$1,025.40 per Unit	\$1,025.40	\$1,025.40
230 - 102 - 014 - 000	D R HORTON CA3 INC	289 KORBEL AVE	7	Single Family	1		\$1,025.40 per Unit	\$1,025.40	\$1,025.40
230 - 103 - 001 - 000	D R HORTON CA3 INC	294 KORBEL AVE	7	Single Family	1		\$1,025.40 per Unit	\$1,025.40	\$1,025.40
230 - 103 - 002 - 000	D R HORTON CA3 INC	288 KORBEL AVE	7	Single Family	1		\$1,025.40 per Unit	\$1,025.40	\$1,025.40
230 - 103 - 003 - 000	D R HORTON CA3 INC	276 KORBEL AVE	7	Single Family	1		\$1,025.40 per Unit	\$1,025.40	\$1,025.40
230 - 103 - 004 - 000	RICHARD BELLOLI	262 KORBEL AVE	7	Single Family	1		\$1,025.40 per Unit	\$1,025.40	\$1,025.40
230 - 103 - 005 - 000	KAYLA SIMONE & DANIEL LEONARDO ABARCA	246 KORBEL AVE	7	Single Family	1		\$1,025.40 per Unit	\$1,025.40	\$1,025.40
230 - 110 - 001 - 000	FORESTAR REAL ESTATE GROUP INC	395 BALE MILL RD	7	Undeveloped			\$0.00	\$0.00	\$0.00
230 - 110 - 002 - 000	FORESTAR REAL ESTATE GROUP INC	389 BALE MILL RD	7	Undeveloped			\$0.00	\$0.00	\$0.00
230 - 110 - 003 - 000	FORESTAR REAL ESTATE GROUP INC	381 BALE MILL RD	7	Undeveloped			\$0.00	\$0.00	\$0.00
230 - 110 - 004 - 000	HARJINDER & JOGINDRO MATTU	377 BALE MILL RD	7	Single Family	1		\$1,025.40 per Unit	\$1,025.40	\$1,025.40
230 - 110 - 005 - 000	CHAU FEN & KUN ENG CHAN	373 BALE MILL RD	7	Single Family	1		\$1,025.40 per Unit	\$1,025.40	\$1,025.40
230 - 110 - 006 - 000	PATRICIA A VANKURAN	369 BALE MILL RD	7	Single Family	1		\$1,025.40 per Unit	\$1,025.40	\$1,025.40
230 - 110 - 007 - 000	PAMELA MOODY	363 BALE MILL RD	7	Single Family	1		\$1,025.40 per Unit	\$1,025.40	\$1,025.40
230 - 110 - 008 - 000	SUKHPAL & GURJIT BAINS	357 BALE MILL RD	7	Single Family	1		\$1,025.40 per Unit	\$1,025.40	\$1,025.40
230 - 110 - 009 - 000	AMIR HOJATNIA	351 BALE MILL RD	7	Single Family	1		\$1,025.40 per Unit	\$1,025.40	\$1,025.40
230 - 110 - 010 - 000	XIU YUE TAO	347 BALE MILL RD	7	Single Family	1		\$1,025.40 per Unit	\$1,025.40	\$1,025.40
230 - 110 - 011 - 000	SAM U & CHERYL A LANE	339 BALE MILL RD	7	Single Family	1		\$1,025.40 per Unit	\$1,025.40	\$1,025.40
230 - 110 - 012 - 000	ZULKI & REBECCA KHAN	325 BALE MILL RD	7	Single Family	1		\$1,025.40 per Unit	\$1,025.40	\$1,025.40
230 - 110 - 013 - 000	KEVIN & HU JING TAO	317 BALE MILL RD	7	Single Family	1		\$1,025.40 per Unit	\$1,025.40	\$1,025.40
230 - 110 - 014 - 000	SADDAM ALI	309 BALE MILL RD	7	Single Family	1		\$1,025.40 per Unit	\$1,025.40	\$1,025.40
230 - 110 - 015 - 000	PAWS ESTATE L L C	320 BALE MILL RD	7	Single Family	1		\$1,025.40 per Unit	\$1,025.40	\$1,025.40
230 - 110 - 016 - 000	JIN SOO & BAEK SEUNGGUNG PARK	4292 CHALK HILL CT	7	Single Family	1		\$1,025.40 per Unit	\$1,025.40	\$1,025.40
230 - 110 - 017 - 000	YONG YANG	4280 CHALK HILL CT	7	Single Family	1		\$1,025.40 per Unit	\$1,025.40	\$1,025.40
230 - 110 - 018 - 000	RICO DD INC	4269 CHALK HILL CT	7	Single Family	1		\$1,025.40 per Unit	\$1,025.40	\$1,025.40
230 - 110 - 019 - 000	JESSICA & ROBERT CASEY	4273 CHALK HILL CT	7	Single Family	1		\$1,025.40 per Unit	\$1,025.40	\$1,025.40
230 - 110 - 020 - 000	CASSANDRA A & FINE MARTHA HERNANDEZ	4289 CHALK HILL CT	7	Single Family	1		\$1,025.40 per Unit	\$1,025.40	\$1,025.40
230 - 110 - 021 - 000	GERARDO GONZALEZ & GONZALEZ ELANA HERNANDEZ	4295 CHALK HILL CT	7	Single Family	1		\$1,025.40 per Unit	\$1,025.40	\$1,025.40
230 - 110 - 022 - 000	VIRGINIA R & AGUSTIN A CAVERO	372 BALE MILL RD	7	Single Family	1		\$1,025.40 per Unit	\$1,025.40	\$1,025.40
230 - 110 - 023 - 000	SUNEEL & KARNA MADHAVI PADAVALA	380 BALE MILL RD	7	Single Family	1		\$1,025.40 per Unit	\$1,025.40	\$1,025.40
230 - 110 - 024 - 000	FORESTAR REAL ESTATE GROUP INC	4290 KORBEL AVE	7	Undeveloped			\$0.00	\$0.00	\$0.00
230 - 110 - 025 - 000	FORESTAR REAL ESTATE GROUP INC	4284 KORBEL AVE	7	Undeveloped			\$0.00	\$0.00	\$0.00
230 - 110 - 026 - 000	FORESTAR REAL ESTATE GROUP INC	4278 KORBEL AVE	7	Undeveloped			\$0.00	\$0.00	\$0.00
230 - 110 - 027 - 000	FORESTAR REAL ESTATE GROUP INC	4272 KORBEL AVE	7	Undeveloped			\$0.00	\$0.00	\$0.00
230 - 110 - 028 - 000	CITY OF MERCED		7	Exempt			\$0.00	\$0.00	\$0.00
230 - 110 - 029 - 000	FORESTAR REAL ESTATE GROUP INC	377 SHAFER AVE	7	Undeveloped			\$0.00	\$0.00	\$0.00
230 - 110 - 030 - 000	FORESTAR REAL ESTATE GROUP INC	371 SHAFER AVE	7	Undeveloped			\$0.00	\$0.00	\$0.00
230 - 110 - 031 - 000	FORESTAR REAL ESTATE GROUP INC	365 SHAFER AVE	7	Undeveloped			\$0.00	\$0.00	\$0.00
230 - 110 - 032 - 000	FORESTAR REAL ESTATE GROUP INC	359 SHAFER AVE	7	Undeveloped			\$0.00	\$0.00	\$0.00
230 - 110 - 033 - 000	FORESTAR REAL ESTATE GROUP INC	351 SHAFER AVE	7	Undeveloped			\$0.00	\$0.00	\$0.00
230 - 110 - 034 - 000	FORESTAR REAL ESTATE GROUP INC	337 SHAFER AVE	7	Undeveloped			\$0.00	\$0.00	\$0.00
230 - 110 - 035 - 000	FORESTAR REAL ESTATE GROUP INC	329 SHAFER AVE	7	Undeveloped			\$0.00	\$0.00	\$0.00
230 - 110 - 036 - 000	FORESTAR REAL ESTATE GROUP INC	321 SHAFER AVE	7	Undeveloped			\$0.00	\$0.00	\$0.00
230 - 110 - 037 - 000	FORESTAR REAL ESTATE GROUP INC	4297 KORBEL AVE	7	Undeveloped			\$0.00	\$0.00	\$0.00
230 - 110 - 038 - 000	FORESTAR REAL ESTATE GROUP INC	4293 KORBEL AVE	7	Undeveloped			\$0.00	\$0.00	\$0.00

City of Merced
Community Facilities District No. 2003-2 (Services)
Special Tax Levy for Fiscal Year 2020-21

Assessor's Parcel Number	Owner	Situs Address	Improvement Area	Land Use	Units	Building Square Feet	Maximum Special Tax per Unit / 1,000 Sq. Ft.	Maximum Special Tax per Parcel	Actual Special Tax per Parcel
230 - 110 - 039 - 000	FORESTAR REAL ESTATE GROUP INC	4291 KORBEL AVE	7	Undeveloped			\$0.00	\$0.00	\$0.00
230 - 110 - 040 - 000	FORESTAR REAL ESTATE GROUP INC	4287 KORBEL AVE	7	Undeveloped			\$0.00	\$0.00	\$0.00
230 - 110 - 041 - 000	FORESTAR REAL ESTATE GROUP INC	4283 KORBEL AVE	7	Undeveloped			\$0.00	\$0.00	\$0.00
230 - 110 - 042 - 000	FORESTAR REAL ESTATE GROUP INC	4279 KORBEL AVE	7	Undeveloped			\$0.00	\$0.00	\$0.00
230 - 110 - 043 - 000	FORESTAR REAL ESTATE GROUP INC	4275 KORBEL AVE	7	Undeveloped			\$0.00	\$0.00	\$0.00
230 - 110 - 044 - 000	FORESTAR REAL ESTATE GROUP INC	4271 KORBEL AVE	7	Undeveloped			\$0.00	\$0.00	\$0.00
230 - 110 - 045 - 000	CITY OF MERCED		7	Exempt			\$0.00	\$0.00	\$0.00
230 - 120 - 001 - 000	D R HORTON CA3 INC	308 SHAFER AVE	7	Undeveloped			\$0.00	\$0.00	\$0.00
230 - 120 - 002 - 000	D R HORTON CA3 INC	314 SHAFER AVE	7	Single Family	1		\$1,025.40 per Unit	\$1,025.40	\$1,025.40
230 - 120 - 003 - 000	D R HORTON CA3 INC	326 SHAFER AVE	7	Single Family	1		\$1,025.40 per Unit	\$1,025.40	\$1,025.40
230 - 120 - 004 - 000	D R HORTON CA3 INC	340 SHAFER AVE	7	Undeveloped			\$0.00	\$0.00	\$0.00
230 - 120 - 005 - 000	FORESTAR REAL ESTATE GROUP INC	352 SHAFER AVE	7	Undeveloped			\$0.00	\$0.00	\$0.00
230 - 120 - 006 - 000	FORESTAR REAL ESTATE GROUP INC	360 SHAFER AVE	7	Undeveloped			\$0.00	\$0.00	\$0.00
230 - 120 - 007 - 000	FORESTAR REAL ESTATE GROUP INC	368 SHAFER AVE	7	Undeveloped			\$0.00	\$0.00	\$0.00
230 - 120 - 008 - 000	FORESTAR REAL ESTATE GROUP INC	374 SHAFER AVE	7	Undeveloped			\$0.00	\$0.00	\$0.00
230 - 120 - 009 - 000	FORESTAR REAL ESTATE GROUP INC	380 SHAFER AVE	7	Undeveloped			\$0.00	\$0.00	\$0.00
230 - 120 - 010 - 000	FORESTAR REAL ESTATE GROUP INC	386 SHAFER AVE	7	Undeveloped			\$0.00	\$0.00	\$0.00
230 - 120 - 011 - 000	FORESTAR REAL ESTATE GROUP INC	392 SHAFER AVE	7	Undeveloped			\$0.00	\$0.00	\$0.00
230 - 120 - 012 - 000	FORESTAR REAL ESTATE GROUP INC	393 SULLIVAN DR	7	Undeveloped			\$0.00	\$0.00	\$0.00
230 - 120 - 013 - 000	FORESTAR REAL ESTATE GROUP INC	385 SULLIVAN DR	7	Undeveloped			\$0.00	\$0.00	\$0.00
230 - 120 - 014 - 000	FORESTAR REAL ESTATE GROUP INC	379 SULLIVAN DR	7	Undeveloped			\$0.00	\$0.00	\$0.00
230 - 120 - 015 - 000	FORESTAR REAL ESTATE GROUP INC	371 SULLIVAN DR	7	Undeveloped			\$0.00	\$0.00	\$0.00
230 - 120 - 016 - 000	FORESTAR REAL ESTATE GROUP INC	363 SULLIVAN DR	7	Undeveloped			\$0.00	\$0.00	\$0.00
230 - 120 - 017 - 000	FORESTAR REAL ESTATE GROUP INC	351 SULLIVAN DR	7	Undeveloped			\$0.00	\$0.00	\$0.00
230 - 120 - 018 - 000	FORESTAR REAL ESTATE GROUP INC	345 SULLIVAN DR	7	Undeveloped			\$0.00	\$0.00	\$0.00
230 - 120 - 019 - 000	FORESTAR REAL ESTATE GROUP INC	339 SULLIVAN DR	7	Undeveloped			\$0.00	\$0.00	\$0.00
230 - 120 - 020 - 000	FORESTAR REAL ESTATE GROUP INC	327 SULLIVAN DR	7	Undeveloped			\$0.00	\$0.00	\$0.00
230 - 120 - 021 - 000	FORESTAR REAL ESTATE GROUP INC	313 SULLIVAN DR	7	Undeveloped			\$0.00	\$0.00	\$0.00
230 - 120 - 022 - 000	FORESTAR REAL ESTATE GROUP INC	307 SULLIVAN DR	7	Undeveloped			\$0.00	\$0.00	\$0.00
230 - 120 - 023 - 000	D R HORTON CA3 INC	314 SULLIVAN DR	7	Single Family	1		\$1,025.40 per Unit	\$1,025.40	\$1,025.40
230 - 120 - 024 - 000	D R HORTON CA3 INC	342 SULLIVAN DR	7	Single Family	1		\$1,025.40 per Unit	\$1,025.40	\$1,025.40
230 - 120 - 025 - 000	D R HORTON CA3 INC	360 SULLIVAN DR	7	Single Family	1		\$1,025.40 per Unit	\$1,025.40	\$1,025.40
230 - 120 - 026 - 000	D R HORTON CA3 INC	374 SULLIVAN DR	7	Single Family	1		\$1,025.40 per Unit	\$1,025.40	\$1,025.40
230 - 120 - 027 - 000	D R HORTON CA3 INC	380 SULLIVAN DR	7	Single Family	1		\$1,025.40 per Unit	\$1,025.40	\$1,025.40
230 - 120 - 028 - 000	CITY OF MERCED		7	Exempt			\$0.00	\$0.00	\$0.00
230 - 120 - 029 - 000	D R HORTON CA3 INC	389 KORBEL AVE	7	Undeveloped			\$0.00	\$0.00	\$0.00
230 - 120 - 030 - 000	D R HORTON CA3 INC	377 KORBEL AVE	7	Single Family	1		\$1,025.40 per Unit	\$1,025.40	\$1,025.40
230 - 120 - 031 - 000	D R HORTON CA3 INC	365 KORBEL AVE	7	Single Family	1		\$1,025.40 per Unit	\$1,025.40	\$1,025.40
230 - 120 - 032 - 000	D R HORTON CA3 INC	357 KORBEL AVE	7	Single Family	1		\$1,025.40 per Unit	\$1,025.40	\$1,025.40
230 - 120 - 033 - 000	D R HORTON CA3 INC	335 KORBEL AVE	7	Single Family	1		\$1,025.40 per Unit	\$1,025.40	\$1,025.40
230 - 120 - 034 - 000	D R HORTON CA3 INC	321 KORBEL AVE	7	Single Family	1		\$1,025.40 per Unit	\$1,025.40	\$1,025.40
230 - 120 - 035 - 000	D R HORTON CA3 INC	307 KORBEL AVE	7	Single Family	1		\$1,025.40 per Unit	\$1,025.40	\$1,025.40
230 - 120 - 036 - 000	FORESTAR REAL ESTATE GROUP INC	389 SHAFER AVE	7	Undeveloped			\$0.00	\$0.00	\$0.00
230 - 120 - 037 - 000	FORESTAR REAL ESTATE GROUP INC	4266 KORBEL AVE	7	Undeveloped			\$0.00	\$0.00	\$0.00
230 - 120 - 038 - 000	FORESTAR REAL ESTATE GROUP INC	4260 KORBEL AVE	7	Undeveloped			\$0.00	\$0.00	\$0.00
230 - 130 - 001 - 000	D R HORTON CA3 INC	340 KORBEL AVE	7	Undeveloped			\$0.00	\$0.00	\$0.00
230 - 130 - 002 - 000	D R HORTON CA3 INC	328 KORBEL AVE	7	Single Family	1		\$1,025.40 per Unit	\$1,025.40	\$1,025.40
230 - 130 - 003 - 000	D R HORTON CA3 INC	4223 PECOTA CT	7	Undeveloped			\$0.00	\$0.00	\$0.00

City of Merced
Community Facilities District No. 2003-2 (Services)
Special Tax Levy for Fiscal Year 2020-21

Assessor's Parcel Number	Owner	Situs Address	Improvement Area	Land Use	Units	Building Square Feet	Maximum Special Tax per Unit / 1,000 Sq. Ft.	Maximum Special Tax per Parcel	Actual Special Tax per Parcel
230 - 130 - 004 - 000	D R HORTON CA3 INC	4215 PECOTA CT	7	Undeveloped			\$0.00	\$0.00	\$0.00
230 - 130 - 005 - 000	D R HORTON CA3 INC	4207 PECOTA CT	7	Undeveloped			\$0.00	\$0.00	\$0.00
230 - 130 - 006 - 000	D R HORTON CA3 INC	4204 PECOTA CT	7	Undeveloped			\$0.00	\$0.00	\$0.00
230 - 130 - 007 - 000	D R HORTON CA3 INC	4210 PECOTA CT	7	Undeveloped			\$0.00	\$0.00	\$0.00
230 - 130 - 008 - 000	D R HORTON CA3 INC	4218 PECOTA CT	7	Undeveloped			\$0.00	\$0.00	\$0.00
230 - 130 - 009 - 000	D R HORTON CA3 INC	4222 PECOTA CT	7	Undeveloped			\$0.00	\$0.00	\$0.00
230 - 130 - 010 - 000	D R HORTON CA3 INC	4230 PECOTA CT	7	Undeveloped			\$0.00	\$0.00	\$0.00
230 - 140 - 001 - 000	PHUONG KIM & TRAN TED DUC NGUYEN	670 PHELPS DR	7	Single Family	1		\$1,025.40 per Unit	\$1,025.40	\$1,025.40
230 - 140 - 002 - 000	TEDDI R GRAY	658 PHELPS DR	7	Single Family	1		\$1,025.40 per Unit	\$1,025.40	\$1,025.40
230 - 140 - 003 - 000	RAJITHA & KONDA LAHARI KATAM	654 PHELPS DR	7	Single Family	1		\$1,025.40 per Unit	\$1,025.40	\$1,025.40
230 - 140 - 004 - 000	PRAVEEN K & PADMARAJU JEEVAN BHASKARANI	648 PHELPS DR	7	Single Family	1		\$1,025.40 per Unit	\$1,025.40	\$1,025.40
230 - 140 - 005 - 000	MAI YIA THAO & YANG KONG PHENG MOUA	638 PHELPS DR	7	Single Family	1		\$1,025.40 per Unit	\$1,025.40	\$1,025.40
230 - 140 - 006 - 000	VANDANA & MADA SREEDHAR SARIKONDA	632 PHELPS DR	7	Single Family	1		\$1,025.40 per Unit	\$1,025.40	\$1,025.40
230 - 140 - 007 - 000	HAREESH PRALHAD & SUVARNA H KULKARNI	620 PHELPS DR	7	Single Family	1		\$1,025.40 per Unit	\$1,025.40	\$1,025.40
230 - 140 - 008 - 000	KISHORE & GAJAPATHY SARULATHA YELEPULA	614 PHELPS DR	7	Single Family	1		\$1,025.40 per Unit	\$1,025.40	\$1,025.40
230 - 140 - 009 - 000	AMOL PREM & GEORGIA N KAMBOJ	610 PHELPS DR	7	Single Family	1		\$1,025.40 per Unit	\$1,025.40	\$1,025.40
230 - 140 - 010 - 000	K HOVNANIAN ASPIRE AT BELLEVUE RANCH M2 L L C	4289 LASALLE DR	7	Undeveloped			\$0.00	\$0.00	\$0.00
230 - 140 - 011 - 000	K HOVNANIAN ASPIRE AT BELLEVUE RANCH M2 L L C	4287 LASALLE DR	7	Undeveloped			\$0.00	\$0.00	\$0.00
230 - 140 - 012 - 000	K HOVNANIAN ASPIRE AT BELLEVUE RANCH M2 L L C	4283 LASALLE DR	7	Undeveloped			\$0.00	\$0.00	\$0.00
230 - 140 - 013 - 000	K HOVNANIAN ASPIRE AT BELLEVUE RANCH M2 L L C	4281 LASALLE DR	7	Undeveloped			\$0.00	\$0.00	\$0.00
230 - 140 - 014 - 000	FENG & ZHENG WEI XIANG GUAN	607 PEGASUS DR	7	Single Family	1		\$1,025.40 per Unit	\$1,025.40	\$1,025.40
230 - 140 - 015 - 000	MARK BRIAN VILLARREAL	615 PEGASUS DR	7	Single Family	1		\$1,025.40 per Unit	\$1,025.40	\$1,025.40
230 - 140 - 016 - 000	NORMAN CHEN	629 PEGASUS DR	7	Single Family	1		\$1,025.40 per Unit	\$1,025.40	\$1,025.40
230 - 140 - 017 - 000	MLADEN MARIYANOV ATANASSOV	635 PEGASUS DR	7	Single Family	1		\$1,025.40 per Unit	\$1,025.40	\$1,025.40
230 - 140 - 018 - 000	K HOVNANIAN ASPIRE AT BELLEVUE RANCH M2 L L C	641 PEGASUS DR	7	Single Family	1		\$1,025.40 per Unit	\$1,025.40	\$1,025.40
230 - 140 - 019 - 000	JASEN PATRICIO & JORDAN FRANCES PENFIELD	653 PEGASUS DR	7	Single Family	1		\$1,025.40 per Unit	\$1,025.40	\$1,025.40
230 - 140 - 020 - 000	K HOVNANIAN ASPIRE AT BELLEVUE RANCH M2 L L C	659 PEGASUS DR	7	Single Family	1		\$1,025.40 per Unit	\$1,025.40	\$1,025.40
230 - 140 - 021 - 000	K HOVNANIAN ASPIRE AT BELLEVUE RANCH M2 L L C	661 PEGASUS DR	7	Single Family	1		\$1,025.40 per Unit	\$1,025.40	\$1,025.40
230 - 140 - 022 - 000	K HOVNANIAN ASPIRE AT BELLEVUE RANCH M2 L L C	4286 LASALLE DR	7	Undeveloped			\$0.00	\$0.00	\$0.00
230 - 140 - 023 - 000	K HOVNANIAN ASPIRE AT BELLEVUE RANCH M2 L L C		7	Undeveloped			\$0.00	\$0.00	\$0.00
230 - 140 - 024 - 000	K HOVNANIAN ASPIRE AT BELLEVUE RANCH M2 L L C	4282 LASALLE DR	7	Single Family	1		\$1,025.40 per Unit	\$1,025.40	\$1,025.40
230 - 140 - 025 - 000	K HOVNANIAN ASPIRE AT BELLEVUE RANCH M2 L L C	4278 LASALLE DR	7	Single Family	1		\$1,025.40 per Unit	\$1,025.40	\$1,025.40
230 - 140 - 026 - 000	K HOVNANIAN ASPIRE AT BELLEVUE RANCH M2 L L C	4276 LASALLE DR	7	Undeveloped			\$0.00	\$0.00	\$0.00
230 - 140 - 027 - 000	K HOVNANIAN ASPIRE AT BELLEVUE RANCH M2 L L C	4272 LASALLE DR	7	Undeveloped			\$0.00	\$0.00	\$0.00
230 - 150 - 001 - 000	K HOVNANIAN ASPIRE AT BELLEVUE RANCH M2 L L C	670 PEGASUS DR	7	Single Family	1		\$1,025.40 per Unit	\$1,025.40	\$1,025.40
230 - 150 - 002 - 000	TARAKA GIRIDHAR PULA	662 PEGASUS DR	7	Single Family	1		\$1,025.40 per Unit	\$1,025.40	\$1,025.40
230 - 150 - 003 - 000	KIMBERLY ANN LANE	656 PEGASUS DR	7	Single Family	1		\$1,025.40 per Unit	\$1,025.40	\$1,025.40
230 - 150 - 004 - 000	K HOVNANIAN ASPIRE AT BELLEVUE RANCH M2 L L C	644 PEGASUS DR	7	Single Family	1		\$1,025.40 per Unit	\$1,025.40	\$1,025.40
230 - 150 - 005 - 000	SWETHA NERELLA	638 PEGASUS DR	7	Single Family	1		\$1,025.40 per Unit	\$1,025.40	\$1,025.40
230 - 150 - 006 - 000	VILMA ALINEA TENGCO	614 PEGASUS DR	7	Single Family	1		\$1,025.40 per Unit	\$1,025.40	\$1,025.40
230 - 150 - 007 - 000	K HOVNANIAN ASPIRE AT BELLEVUE RANCH M2 L L C	4279 LASALLE DR	7	Undeveloped			\$0.00	\$0.00	\$0.00
230 - 150 - 008 - 000	K HOVNANIAN ASPIRE AT BELLEVUE RANCH M2 L L C	4277 LASALLE DR	7	Undeveloped			\$0.00	\$0.00	\$0.00
230 - 150 - 009 - 000	K HOVNANIAN ASPIRE AT BELLEVUE RANCH M2 L L C	4275 LASALLE DR	7	Undeveloped			\$0.00	\$0.00	\$0.00
230 - 150 - 010 - 000	K HOVNANIAN ASPIRE AT BELLEVUE RANCH M2 L L C	4271 LASALLE DR	7	Undeveloped			\$0.00	\$0.00	\$0.00
230 - 150 - 011 - 000	K HOVNANIAN ASPIRE AT BELLEVUE RANCH M2 L L C	4269 LASALLE DR	7	Undeveloped			\$0.00	\$0.00	\$0.00
230 - 150 - 012 - 000	K HOVNANIAN ASPIRE AT BELLEVUE RANCH M2 L L C	4265 LASALLE DR	7	Undeveloped			\$0.00	\$0.00	\$0.00
230 - 150 - 013 - 000	K HOVNANIAN ASPIRE AT BELLEVUE RANCH M2 L L C	4261 LASALLE DR	7	Undeveloped			\$0.00	\$0.00	\$0.00
230 - 150 - 014 - 000	K HOVNANIAN ASPIRE AT BELLEVUE RANCH M2 L L C	4259 LASALLE DR	7	Undeveloped			\$0.00	\$0.00	\$0.00

City of Merced
Community Facilities District No. 2003-2 (Services)
Special Tax Levy for Fiscal Year 2020-21

Assessor's Parcel Number	Owner	Situs Address	Improvement Area	Land Use	Units	Building Square Feet	Maximum Special Tax per Unit / 1,000 Sq. Ft.	Maximum Special Tax per Parcel	Actual Special Tax per Parcel
230 - 150 - 015 - 000	K HOVNANIAN ASPIRE AT BELLEVUE RANCH M2 L L C	4255 LASALLE DR	7	Undeveloped			\$0.00	\$0.00	\$0.00
230 - 150 - 016 - 000	K HOVNANIAN ASPIRE AT BELLEVUE RANCH M2 L L C	4251 LASALLE DR	7	Undeveloped			\$0.00	\$0.00	\$0.00
230 - 150 - 017 - 000	K HOVNANIAN ASPIRE AT BELLEVUE RANCH M2 L L C	4246 LASALLE DR	7	Undeveloped			\$0.00	\$0.00	\$0.00
230 - 150 - 018 - 000	K HOVNANIAN ASPIRE AT BELLEVUE RANCH M2 L L C	4248 LASALLE DR	7	Undeveloped			\$0.00	\$0.00	\$0.00
230 - 150 - 019 - 000	K HOVNANIAN ASPIRE AT BELLEVUE RANCH M2 L L C	4250 LASALLE DR	7	Undeveloped			\$0.00	\$0.00	\$0.00
230 - 150 - 020 - 000	K HOVNANIAN ASPIRE AT BELLEVUE RANCH M2 L L C	4254 LASALLE DR	7	Undeveloped			\$0.00	\$0.00	\$0.00
230 - 150 - 021 - 000	K HOVNANIAN ASPIRE AT BELLEVUE RANCH M2 L L C	4256 LASALLE DR	7	Undeveloped			\$0.00	\$0.00	\$0.00
230 - 150 - 022 - 000	K HOVNANIAN ASPIRE AT BELLEVUE RANCH M2 L L C	4258 LASALLE DR	7	Undeveloped			\$0.00	\$0.00	\$0.00
230 - 150 - 023 - 000	K HOVNANIAN ASPIRE AT BELLEVUE RANCH M2 L L C	4260 LASALLE DR	7	Undeveloped			\$0.00	\$0.00	\$0.00
230 - 150 - 024 - 000	K HOVNANIAN ASPIRE AT BELLEVUE RANCH M2 L L C	4264 LASALLE DR	7	Undeveloped			\$0.00	\$0.00	\$0.00
230 - 150 - 025 - 000	K HOVNANIAN ASPIRE AT BELLEVUE RANCH M2 L L C	4266 LASALLE DR	7	Undeveloped			\$0.00	\$0.00	\$0.00
230 - 150 - 026 - 000	K HOVNANIAN ASPIRE AT BELLEVUE RANCH M2 L L C	4268 LASALLE DR	7	Undeveloped			\$0.00	\$0.00	\$0.00
230 - 160 - 001 - 000	CADEN DANIEL WILLIAMS	692 PHELPS DR	7	Single Family	1		\$1,025.40 per Unit	\$1,025.40	\$1,025.40
230 - 160 - 002 - 000	PRAGATHI & ARVIND KUMAR KOSGI	686 PHELPS DR	7	Single Family	1		\$1,025.40 per Unit	\$1,025.40	\$1,025.40
230 - 160 - 003 - 000	PHUONG KIM & TRAN TED NGUYEN	680 PHELPS DR	7	Single Family	1		\$1,025.40 per Unit	\$1,025.40	\$1,025.40
230 - 160 - 004 - 000	JOSE ROBERTO & ANGELICA D BANDA	674 PHELPS DR	7	Single Family	1		\$1,025.40 per Unit	\$1,025.40	\$1,025.40
230 - 160 - 005 - 000	K HOVNANIAN ASPIRE AT BELLEVUE RANCH M2 L L C	673 PEGASUS DR	7	Single Family	1		\$1,025.40 per Unit	\$1,025.40	\$1,025.40
230 - 160 - 006 - 000	JESUS F BIGUERIAS & VERA MARIA D PERAL URIBE	679 PEGASUS DR	7	Single Family	1		\$1,025.40 per Unit	\$1,025.40	\$1,025.40
230 - 160 - 007 - 000	K HOVNANIAN ASPIRE AT BELLEVUE RANCH M2 L L C	685 PEGASUS DR	7	Single Family	1		\$1,025.40 per Unit	\$1,025.40	\$1,025.40
230 - 160 - 008 - 000	K HOVNANIAN ASPIRE AT BELLEVUE RANCH M2 L L C	691 PEGASUS DR	7	Single Family	1		\$1,025.40 per Unit	\$1,025.40	\$1,025.40
230 - 160 - 009 - 000	CINDY SHUWEI JIANG	676 PEGASUS DR	7	Single Family	1		\$1,025.40 per Unit	\$1,025.40	\$1,025.40
230 - 160 - 010 - 000	K HOVNANIAN ASPIRE AT BELLEVUE RANCH M2 L L C	680 PEGASUS DR	7	Single Family	1		\$1,025.40 per Unit	\$1,025.40	\$1,025.40
230 - 160 - 011 - 000	K HOVNANIAN ASPIRE AT BELLEVUE RANCH M2 L L C	4274 THERESA LN	7	Single Family	1		\$1,025.40 per Unit	\$1,025.40	\$1,025.40
230 - 160 - 012 - 000	K HOVNANIAN ASPIRE AT BELLEVUE RANCH M2 L L C	4268 THERESA LN	7	Single Family	1		\$1,025.40 per Unit	\$1,025.40	\$1,025.40
230 - 160 - 013 - 000	K HOVNANIAN ASPIRE AT BELLEVUE RANCH M2 L L C	4262 THERESA LN	7	Single Family	1		\$1,025.40 per Unit	\$1,025.40	\$1,025.40
230 - 170 - 001 - 000	K HOVNANIAN ASPIRE AT BELLEVUE RANCH M2 L L C	4256 THERESA LN	7	Single Family	1		\$1,025.40 per Unit	\$1,025.40	\$1,025.40
230 - 170 - 002 - 000	K HOVNANIAN ASPIRE AT BELLEVUE RANCH M2 L L C	4254 THERESA LN	7	Single Family	1		\$1,025.40 per Unit	\$1,025.40	\$1,025.40
230 - 170 - 003 - 000	K HOVNANIAN ASPIRE AT BELLEVUE RANCH M2 L L C	4250 THERESA LN	7	Single Family	1		\$1,025.40 per Unit	\$1,025.40	\$1,025.40
230 - 170 - 004 - 000	K HOVNANIAN ASPIRE AT BELLEVUE RANCH M2 L L C	4246 THERESA LN	7	Single Family	1		\$1,025.40 per Unit	\$1,025.40	\$1,025.40
230 - 170 - 005 - 000	JENNIFER K STURGEON	4242 THERESA LN	7	Single Family	1		\$1,025.40 per Unit	\$1,025.40	\$1,025.40
230 - 170 - 006 - 000	KEVIN BUCCOLA	4238 THERESA LN	7	Single Family	1		\$1,025.40 per Unit	\$1,025.40	\$1,025.40
230 - 170 - 007 - 000	KATEEMA GILKEY	4234 THERESA LN	7	Single Family	1		\$1,025.40 per Unit	\$1,025.40	\$1,025.40
230 - 170 - 008 - 000	SHAKIR A KHAN	4230 THERESA LN	7	Single Family	1		\$1,025.40 per Unit	\$1,025.40	\$1,025.40
230 - 170 - 009 - 000	SAILAZA & DURGA PRASAD REDDY VINTHA	4226 THERESA LN	7	Single Family	1		\$1,025.40 per Unit	\$1,025.40	\$1,025.40
230 - 170 - 010 - 000	JULIAN A & ROJAS GRACIELA MORENO	4224 THERESA LN	7	Single Family	1		\$1,025.40 per Unit	\$1,025.40	\$1,025.40
230 - 170 - 011 - 000	SPENCER A & KATE E SUPINGER	4220 THERESA LN	7	Single Family	1		\$1,025.40 per Unit	\$1,025.40	\$1,025.40
230 - 170 - 012 - 000	CEDRIC & STEPHANIE HOLMES	4215 LASALLE DR	7	Single Family	1		\$1,025.40 per Unit	\$1,025.40	\$1,025.40
230 - 170 - 013 - 000	SHANNON ADAMSON	4217 LASALLE DR	7	Single Family	1		\$1,025.40 per Unit	\$1,025.40	\$1,025.40
230 - 170 - 014 - 000	KAVYASHREE KEELARA & RANGEGOWDA DHAR SHIVALINGAIAH	4221 LASALLE DR	7	Single Family	1		\$1,025.40 per Unit	\$1,025.40	\$1,025.40
230 - 170 - 015 - 000	ELOISE H TORRES	4223 LASALLE DR	7	Single Family	1		\$1,025.40 per Unit	\$1,025.40	\$1,025.40
230 - 170 - 016 - 000	K HOVNANIAN ASPIRE AT BELLEVUE RANCH M2 L L C	4227 LASALLE DR	7	Undeveloped			\$0.00	\$0.00	\$0.00
230 - 170 - 017 - 000	K HOVNANIAN ASPIRE AT BELLEVUE RANCH M2 L L C	4229 LASALLE DR	7	Undeveloped			\$0.00	\$0.00	\$0.00
230 - 170 - 018 - 000	K HOVNANIAN ASPIRE AT BELLEVUE RANCH M2 L L C	4231 LASALLE DR	7	Undeveloped			\$0.00	\$0.00	\$0.00
230 - 170 - 019 - 000	K HOVNANIAN ASPIRE AT BELLEVUE RANCH M2 L L C	4235 LASALLE DR	7	Undeveloped			\$0.00	\$0.00	\$0.00
230 - 170 - 020 - 000	K HOVNANIAN ASPIRE AT BELLEVUE RANCH M2 L L C	4237 LASALLE DR	7	Undeveloped			\$0.00	\$0.00	\$0.00
230 - 170 - 021 - 000	K HOVNANIAN ASPIRE AT BELLEVUE RANCH M2 L L C	4241 LASALLE DR	7	Undeveloped			\$0.00	\$0.00	\$0.00
230 - 170 - 022 - 000	K HOVNANIAN ASPIRE AT BELLEVUE RANCH M2 L L C	4245 LASALLE DR	7	Undeveloped			\$0.00	\$0.00	\$0.00
230 - 170 - 023 - 000	K HOVNANIAN ASPIRE AT BELLEVUE RANCH M2 L L C	4249 LASALLE DR	7	Undeveloped			\$0.00	\$0.00	\$0.00

City of Merced
Community Facilities District No. 2003-2 (Services)
Special Tax Levy for Fiscal Year 2020-21

Assessor's Parcel Number	Owner	Situs Address	Improvement Area	Land Use	Units	Building Square Feet	Maximum Special Tax per Unit / 1,000 Sq. Ft.	Maximum Special Tax per Parcel	Actual Special Tax per Parcel
231 - 010 - 011 - 000	HEALTH DIGNITY	3850 G ST	31	Undeveloped			\$0.00	\$0.00	\$0.00
231 - 010 - 015 - 000	HEALTH DIGNITY	333 MERCY AVE	31	Other		258,714	\$83.64 per 1,000 sf	\$21,638.84	\$21,638.84
231 - 010 - 016 - 000	HEALTH DIGNITY	315 MERCY AVE	31	Other		65,514	\$83.64 per 1,000 sf	\$5,479.60	\$5,479.60
231 - 040 - 003 - 000	HEALTH DIGNITY	120 MERCY AVE	31	Undeveloped			\$0.00	\$0.00	\$0.00
231 - 040 - 017 - 000	WILLIAM L & SHARON L MCDOWELL	3613 N GARDNER AVE	6	Undeveloped			\$0.00	\$0.00	\$0.00
231 - 116 - 024 - 000	CITY OF MERCED		6	Exempt			\$0.00	\$0.00	\$0.00
231 - 116 - 025 - 000	GORDON & PELTON JANET SNYDER	3894 AVOCET DR	6	Single Family	1		\$766.50 per Unit	\$766.50	\$766.50
231 - 116 - 026 - 000	PATRICK J SPIELMAN	3870 AVOCET DR	6	Undeveloped			\$0.00	\$0.00	\$0.00
231 - 116 - 027 - 000	CURTIS A FOURNIER	3856 AVOCET DR	6	Single Family	1		\$766.50 per Unit	\$766.50	\$766.50
231 - 116 - 028 - 000	THOMAS CARRILLO	3842 AVOCET DR	6	Single Family	1		\$766.50 per Unit	\$766.50	\$766.50
231 - 116 - 029 - 000	LEE MADDEN	3828 AVOCET DR	6	Single Family	1		\$766.50 per Unit	\$766.50	\$766.50
231 - 117 - 012 - 000	ROBERT & TINA M ARRIOLA	3887 AVOCET DR	6	Single Family	1		\$766.50 per Unit	\$766.50	\$766.50
231 - 117 - 013 - 000	JOSEPH I & C SHARON SUN	3871 AVOCET DR	6	Single Family	1		\$766.50 per Unit	\$766.50	\$766.50
231 - 117 - 014 - 000	PREMIER ACQUISITIONS L L C	3855 AVOCET DR	6	Undeveloped			\$0.00	\$0.00	\$0.00
231 - 180 - 001 - 000	PROMENADE CENTER LIMITED PARTNERSHIP		12	Undeveloped			\$0.00	\$0.00	\$0.00
231 - 180 - 002 - 000	PROMENADE CENTER LIMITED PARTNERSHIP	767 E YOSEMITE AVE	12	Office		15,350	\$17.54 per 1,000 sf	\$269.24	\$269.24
231 - 180 - 003 - 000	PROMENADE CENTER LIMITED PARTNERSHIP	755 E YOSEMITE AVE	12	Retail		21,035	\$20.46 per 1,000 sf	\$430.38	\$430.38
231 - 180 - 004 - 000	PROMENADE CENTER LIMITED PARTNERSHIP	731 E YOSEMITE AVE	12	Retail		14,356	\$20.46 per 1,000 sf	\$293.72	\$293.72
231 - 180 - 005 - 000	PROMENADE CENTER LIMITED PARTNERSHIP	779 E YOSEMITE AVE	12	Retail		9,268	\$20.46 per 1,000 sf	\$189.62	\$189.62
231 - 180 - 006 - 000	PROMENADE CENTER LIMITED PARTNERSHIP		12	Exempt			\$0.00	\$0.00	\$0.00
231 - 190 - 001 - 000	LARRY F & JENNY B RUSSELL	610 OSPREY ST	33	Single Family	1		\$1,601.92 per Unit	\$1,601.92	\$1,601.92
231 - 190 - 002 - 000	RICHARD & ODETTE YANG	624 OSPREY ST	33	Single Family	1		\$1,601.92 per Unit	\$1,601.92	\$1,601.92
231 - 190 - 003 - 000	XUE & XIONG DOUA YANG	636 OSPREY ST	33	Single Family	1		\$1,601.92 per Unit	\$1,601.92	\$1,601.92
231 - 190 - 004 - 000	ME 5 MERCED INC	648 OSPREY ST	33	Single Family	1		\$1,601.92 per Unit	\$1,601.92	\$1,601.92
231 - 190 - 005 - 000	JEFFREY A & ZELLER DAWN M SWEET	660 OSPREY ST	33	Single Family	1		\$1,601.92 per Unit	\$1,601.92	\$1,601.92
231 - 190 - 006 - 000	ME 5 MERCED INC	672 OSPREY ST	33	Single Family	1		\$1,601.92 per Unit	\$1,601.92	\$1,601.92
231 - 190 - 007 - 000	JASON & ANNEKA SCHNEIDER	682 OSPREY ST	33	Single Family	1		\$1,601.92 per Unit	\$1,601.92	\$1,601.92
231 - 190 - 008 - 000	ARTURO E MONTANEZ	690 OSPREY ST	33	Single Family	1		\$1,601.92 per Unit	\$1,601.92	\$1,601.92
231 - 190 - 009 - 000	ME 5 MERCED INC	3930 OSPREY CT	33	Undeveloped			\$0.00	\$0.00	\$0.00
231 - 190 - 010 - 000	ME 5 MERCED INC	3948 OSPREY CT	33	Single Family	1		\$1,601.92 per Unit	\$1,601.92	\$1,601.92
231 - 190 - 011 - 000	ME 5 MERCED INC	3964 OSPREY CT	33	Single Family	1		\$1,601.92 per Unit	\$1,601.92	\$1,601.92
231 - 190 - 012 - 000	ME 5 MERCED INC	3971 OSPREY CT	33	Single Family	1		\$1,601.92 per Unit	\$1,601.92	\$1,601.92
231 - 190 - 013 - 000	ME 5 MERCED INC	3953 OSPREY CT	33	Single Family	1		\$1,601.92 per Unit	\$1,601.92	\$1,601.92
231 - 190 - 014 - 000	ME 5 MERCED INC	3935 OSPREY CT	33	Single Family	1		\$1,601.92 per Unit	\$1,601.92	\$1,601.92
231 - 190 - 015 - 000	ROBERT T CERVENY	3932 OWL CT	33	Single Family	1		\$1,601.92 per Unit	\$1,601.92	\$1,601.92
231 - 190 - 016 - 000	KRISTIN L & JOE C HAVEL	3950 OWL CT	33	Single Family	1		\$1,601.92 per Unit	\$1,601.92	\$1,601.92
231 - 190 - 017 - 000	ME 5 MERCED INC	3966 OWL CT	33	Single Family	1		\$1,601.92 per Unit	\$1,601.92	\$1,601.92
231 - 190 - 018 - 000	HOANG VAN DANG	3973 OWL CT	33	Single Family	1		\$1,601.92 per Unit	\$1,601.92	\$1,601.92
231 - 190 - 019 - 000	DAVID S & LINDA T WEEMS	3955 OWL CT	33	Single Family	1		\$1,601.92 per Unit	\$1,601.92	\$1,601.92
231 - 190 - 020 - 000	SACHIN & KANIKA GOYAL	3933 OWL CT	33	Single Family	1		\$1,601.92 per Unit	\$1,601.92	\$1,601.92
231 - 200 - 001 - 000	310 MERCY AVE L L C	310 MERCY AVE	34	Office		9,850	\$215.48 per 1,000 sf	\$2,122.48	\$2,122.48
231 - 200 - 002 - 000	V&S REAL ESTATE INVESTMENTS LLC	402 MERCY AVE	34	Undeveloped			\$0.00	\$0.00	\$0.00
231 - 200 - 003 - 000	V&S REAL ESTATE INVESTMENTS LLC	500 MERCY AVE	34	Undeveloped			\$0.00	\$0.00	\$0.00
231 - 200 - 004 - 000	VALLEY HEALTH CENTERS GOLDEN	3940 SANDPIPER AVE	34	Office		26,929	\$215.48 per 1,000 sf	\$5,802.66	\$5,802.66
231 - 200 - 005 - 000	V&S REAL ESTATE INVESTMENTS LLC	462 MERCY AVE	34	Undeveloped			\$0.00	\$0.00	\$0.00
259 - 130 - 034 - 000	SOHAN SINGH & BHUPINDER KAUR SAHOTA		23	Undeveloped			\$0.00	\$0.00	\$0.00
259 - 130 - 038 - 000	CITY OF MERCED		40	Exempt			\$0.00	\$0.00	\$0.00
259 - 130 - 039 - 000	STONEFIELD HOME INC		40	Undeveloped			\$0.00	\$0.00	\$0.00

City of Merced
Community Facilities District No. 2003-2 (Services)
Special Tax Levy for Fiscal Year 2020-21

Assessor's Parcel Number	Owner	Situs Address	Improvement Area	Land Use	Units	Building Square Feet	Maximum Special Tax per Unit / 1,000 Sq. Ft.	Maximum Special Tax per Parcel	Actual Special Tax per Parcel
259 - 130 - 040 - 000	STONEFIELD HOME INC		40	Undeveloped			\$0.00	\$0.00	\$0.00
259 - 281 - 001 - 000	TUYETMAI THI LE	507 BARROSO AVE	28	Single Family	1		\$1,342.48 per Unit	\$1,342.48	\$1,342.48
259 - 281 - 002 - 000	ARUN SETHI	523 BARROSO AVE	26	Single Family	1		\$1,342.48 per Unit	\$1,342.48	\$1,342.48
259 - 281 - 003 - 000	JASWINDER & KAMINI K SINGH	535 BARROSO AVE	28	Single Family	1		\$1,342.48 per Unit	\$1,342.48	\$1,342.48
259 - 281 - 004 - 000	LUIS A & RACHEL MORALES	539 BARROSO AVE	28	Single Family	1		\$1,342.48 per Unit	\$1,342.48	\$1,342.48
259 - 281 - 005 - 000	ALEXANDER R & AUGUSTO P GUTIERREZ	517 BARROSO AVE	28	Single Family	1		\$1,342.48 per Unit	\$1,342.48	\$1,342.48
259 - 281 - 006 - 000	MANUEL CARDOZA	475 RHIANON DR	28	Single Family	0		\$1,342.48 per Unit	\$0.00	\$0.00
259 - 281 - 007 - 000	LUIS A ALEJO GONZALEZ	463 RHIANON DR	26	Single Family	1		\$1,342.48 per Unit	\$1,342.48	\$1,342.48
259 - 281 - 008 - 000	PROVIDENT TRUST GROUP L L C	459 RHIANON DR	28	Single Family	1		\$1,342.48 per Unit	\$1,342.48	\$1,342.48
259 - 281 - 009 - 000	YUE MA	451 RHIANON DR	26	Single Family	1		\$1,342.48 per Unit	\$1,342.48	\$1,342.48
259 - 281 - 010 - 000	CATHERINE MAIYENG XIONG	443 RHIANON DR	26	Single Family	1		\$1,342.48 per Unit	\$1,342.48	\$1,342.48
259 - 281 - 011 - 000	DAVID ROBERT HOFLAND	437 RHIANON DR	26	Single Family	1		\$1,342.48 per Unit	\$1,342.48	\$1,342.48
259 - 281 - 012 - 000	MANUEL & MARIELENA PADILLA	423 RHIANON DR	26	Single Family	1		\$1,342.48 per Unit	\$1,342.48	\$1,342.48
259 - 281 - 013 - 000	JESUS ROMERO	411 RHIANON DR	26	Single Family	1		\$1,342.48 per Unit	\$1,342.48	\$1,342.48
259 - 282 - 001 - 000	DAVID J CASTILLO	496 RHIANON DR	28	Single Family	1		\$1,342.48 per Unit	\$1,342.48	\$1,342.48
259 - 282 - 002 - 000	ITZEL VILLA	491 E SAN PEDRO ST	28	Single Family	1		\$1,342.48 per Unit	\$1,342.48	\$1,342.48
259 - 282 - 003 - 000	JESUS H & SANDRA BAUTISTA	483 E SAN PEDRO ST	26	Single Family	1		\$1,342.48 per Unit	\$1,342.48	\$1,342.48
259 - 282 - 004 - 000	ALFREDO GARCIA & OLMOS LETICIA TORRES GARCIA	477 E SAN PEDRO ST	26	Single Family	1		\$1,342.48 per Unit	\$1,342.48	\$1,342.48
259 - 282 - 005 - 000	ERICK & ESPINOZA MARLEN PALOMARES	461 E SAN PEDRO ST	26	Single Family	1		\$1,342.48 per Unit	\$1,342.48	\$1,342.48
259 - 282 - 006 - 000	JAMES DEREK & MICHELLE STANFORD	453 E SAN PEDRO ST	26	Single Family	1		\$1,342.48 per Unit	\$1,342.48	\$1,342.48
259 - 282 - 007 - 000	DAN B & DONNA M GRAVES	449 E SAN PEDRO ST	26	Single Family	1		\$1,342.48 per Unit	\$1,342.48	\$1,342.48
259 - 282 - 008 - 000	ABDULLAHI OSMAR	441 E SAN PEDRO ST	26	Single Family	1		\$1,342.48 per Unit	\$1,342.48	\$1,342.48
259 - 282 - 009 - 000	ENNIS J MAYBERRY	435 E SAN PEDRO ST	26	Single Family	1		\$1,342.48 per Unit	\$1,342.48	\$1,342.48
259 - 282 - 010 - 000	JOSE G TEOBA & PEREZ MARLENE J AGUILERA	429 E SAN PEDRO ST	26	Single Family	1		\$1,342.48 per Unit	\$1,342.48	\$1,342.48
259 - 282 - 011 - 000	ELIZABETH QUIARTE	417 E SAN PEDRO ST	26	Single Family	1		\$1,342.48 per Unit	\$1,342.48	\$1,342.48
259 - 282 - 012 - 000	SHENGLIANG ZHOU	405 E SAN PEDRO ST	28	Single Family	1		\$1,342.48 per Unit	\$1,342.48	\$1,342.48
259 - 282 - 013 - 000	MARISOL GUTIERREZ-ROMO	404 RHIANON DR	28	Single Family	1		\$1,342.48 per Unit	\$1,342.48	\$1,342.48
259 - 282 - 014 - 000	T&M MEIRINHO LLC	416 RHIANON DR	26	Single Family	1		\$1,342.48 per Unit	\$1,342.48	\$1,342.48
259 - 282 - 015 - 000	AMIR HOJJATNIA	422 RHIANON DR	26	Single Family	1		\$1,342.48 per Unit	\$1,342.48	\$1,342.48
259 - 282 - 016 - 000	AMIR HOJJATNIA	438 RHIANON DR	26	Single Family	1		\$1,342.48 per Unit	\$1,342.48	\$1,342.48
259 - 282 - 017 - 000	JORGE LUIS PEREZ & SANTOYO JESSICA BEDOLLA	442 RHIANON DR	26	Single Family	1		\$1,342.48 per Unit	\$1,342.48	\$1,342.48
259 - 282 - 018 - 000	MARK CHRISTOPHER & DOROTHY REE SHERWOOD	446 RHIANON DR	26	Single Family	1		\$1,342.48 per Unit	\$1,342.48	\$1,342.48
259 - 282 - 019 - 000	SHENGLIANG ZHOU	458 RHIANON DR	26	Single Family	1		\$1,342.48 per Unit	\$1,342.48	\$1,342.48
259 - 282 - 020 - 000	YONG HONG JIANG	466 RHIANON DR	26	Single Family	1		\$1,342.48 per Unit	\$1,342.48	\$1,342.48
259 - 282 - 021 - 000	BEVERLY ANN MOORE	472 RHIANON DR	26	Single Family	1		\$1,342.48 per Unit	\$1,342.48	\$1,342.48
259 - 282 - 022 - 000	NOREL BARRAMEDA & MENCHU MORANDARTE BUENA	480 RHIANON DR	26	Single Family	1		\$1,342.48 per Unit	\$1,342.48	\$1,342.48
259 - 283 - 001 - 000	SHERRILL MARSHALL & PATRICIA IRENE CAMPBELL	492 E SAN PEDRO ST	26	Single Family	1		\$1,342.48 per Unit	\$1,342.48	\$1,342.48
259 - 283 - 002 - 000	FELIX GONZALEZ & RIVAS JULIANA R PRECIADO VENTURA	497 ALLEGRA DR	26	Single Family	1		\$1,342.48 per Unit	\$1,342.48	\$1,342.48
259 - 283 - 003 - 000	JOSE D & JASMINE VILLAMAR	489 ALLEGRA DR	26	Single Family	1		\$1,342.48 per Unit	\$1,342.48	\$1,342.48
259 - 283 - 004 - 000	PAUL & DENA GARCIA	473 ALLEGRA DR	26	Single Family	1		\$1,342.48 per Unit	\$1,342.48	\$1,342.48
259 - 283 - 005 - 000	FRANCES JONES	465 ALLEGRA DR	26	Single Family	1		\$1,342.48 per Unit	\$1,342.48	\$1,342.48
259 - 283 - 006 - 000	CODY D & GUTIERREZ MICHELLE CHESNEY	457 ALLEGRA DR	26	Single Family	1		\$1,342.48 per Unit	\$1,342.48	\$1,342.48
259 - 283 - 007 - 000	GABRIEL & GAIKAUD JOYCE LOPEZ	445 ALLEGRA DR	26	Single Family	1		\$1,342.48 per Unit	\$1,342.48	\$1,342.48
259 - 283 - 008 - 000	OSCAR A & VASQUEZ MARIA S ALVAREZ	439 ALLEGRA DR	26	Single Family	1		\$1,342.48 per Unit	\$1,342.48	\$1,342.48
259 - 283 - 009 - 000	JOSE M & ANA MARIA VASQUEZ	431 ALLEGRA DR	26	Single Family	1		\$1,342.48 per Unit	\$1,342.48	\$1,342.48
259 - 283 - 010 - 000	WING-YA KUO	430 E SAN PEDRO ST	28	Single Family	1		\$1,342.48 per Unit	\$1,342.48	\$1,342.48
259 - 283 - 011 - 000	TRAVIS L RICHARD	434 E SAN PEDRO ST	26	Single Family	1		\$1,342.48 per Unit	\$1,342.48	\$1,342.48
259 - 283 - 012 - 000	MARIA E & RUBYCELLI CARRILLO	448 E SAN PEDRO ST	26	Single Family	1		\$1,342.48 per Unit	\$1,342.48	\$1,342.48

City of Merced
Community Facilities District No. 2003-2 (Services)
Special Tax Levy for Fiscal Year 2020-21

Assessor's Parcel Number	Owner	Situs Address	Improvement Area	Land Use	Units	Building Square Feet	Maximum Special Tax per Unit / 1,000 Sq. Ft.	Maximum Special Tax per Parcel	Actual Special Tax per Parcel
259 - 283 - 013 - 000	ROGELIO & CORONA AMALIA PENA	456 E SAN PEDRO ST	26	Single Family	1		\$1,342.48 per Unit	\$1,342.48	\$1,342.48
259 - 283 - 014 - 000	JORGE & VERONICA SANCHEZ	468 E SAN PEDRO ST	26	Single Family	1		\$1,342.48 per Unit	\$1,342.48	\$1,342.48
259 - 283 - 015 - 000	MARCOS & MARTINEZ NORMA FRAUSTO	474 E SAN PEDRO ST	26	Single Family	1		\$1,342.48 per Unit	\$1,342.48	\$1,342.48
259 - 283 - 016 - 000	ANITA BAROCIO	486 E SAN PEDRO ST	26	Single Family	1		\$1,342.48 per Unit	\$1,342.48	\$1,342.48
259 - 284 - 001 - 000	YESICA NAVARRETE	494 ALLEGRA DR	26	Single Family	1		\$1,342.48 per Unit	\$1,342.48	\$1,342.48
259 - 284 - 002 - 000	GAO CHANG	495 WAVERLY DR	28	Single Family	1		\$1,342.48 per Unit	\$1,342.48	\$1,342.48
259 - 284 - 003 - 000	PHEA TOUCH	479 WAVERLY DR	26	Single Family	1		\$1,342.48 per Unit	\$1,342.48	\$1,342.48
259 - 284 - 004 - 000	GERARDO & MARIA A CHAVEZ	469 WAVERLY DR	26	Single Family	1		\$1,342.48 per Unit	\$1,342.48	\$1,342.48
259 - 284 - 005 - 000	VIVIAN LEE GARCIA	463 WAVERLY DR	26	Single Family	1		\$1,342.48 per Unit	\$1,342.48	\$1,342.48
259 - 284 - 006 - 000	SANTOKH & RANJIT SAROYA	453 WAVERLY DR	26	Single Family	1		\$1,342.48 per Unit	\$1,342.48	\$1,342.48
259 - 284 - 007 - 000	DOMINGO SEXTO JARQUIN	447 WAVERLY DR	26	Single Family	1		\$1,342.48 per Unit	\$1,342.48	\$1,342.48
259 - 284 - 008 - 000	CAROLINA LEMUS CHAVEZ	439 WAVERLY DR	26	Single Family	1		\$1,342.48 per Unit	\$1,342.48	\$1,342.48
259 - 284 - 009 - 000	HENRY & GOMEZ JESICA B NAVA-CABRAL	433 WAVERLY DR	26	Single Family	1		\$1,342.48 per Unit	\$1,342.48	\$1,342.48
259 - 284 - 010 - 000	JESUS HERNANDEZ	432 ALLEGRA DR	26	Single Family	1		\$1,342.48 per Unit	\$1,342.48	\$1,342.48
259 - 284 - 011 - 000	ALFREDO AMEZQUITA	440 ALLEGRA DR	26	Single Family	1		\$1,342.48 per Unit	\$1,342.48	\$1,342.48
259 - 284 - 012 - 000	JARATT MULLANEY	452 ALLEGRA DR	26	Single Family	1		\$1,342.48 per Unit	\$1,342.48	\$1,342.48
259 - 284 - 013 - 000	JONATHAN & MEGAN JACOB	462 ALLEGRA DR	26	Single Family	1		\$1,342.48 per Unit	\$1,342.48	\$1,342.48
259 - 284 - 014 - 000	MIGUEL A PEREZ	470 ALLEGRA DR	26	Single Family	1		\$1,342.48 per Unit	\$1,342.48	\$1,342.48
259 - 284 - 015 - 000	SHERRILL MARSHALL & PATRICIA IRENE CAMPBELL	476 ALLEGRA DR	26	Single Family	1		\$1,342.48 per Unit	\$1,342.48	\$1,342.48
259 - 284 - 016 - 000	PHILIP KEHINDE & MOBOLAJI KEMISOLA SONEYE	488 ALLEGRA DR	26	Single Family	1		\$1,342.48 per Unit	\$1,342.48	\$1,342.48
259 - 285 - 001 - 000	CITY OF MERCED		26	Exempt			\$0.00	\$0.00	\$0.00
259 - 285 - 002 - 000	BORIS G & LUPE GRACIAS	434 WAVERLY DR	26	Single Family	1		\$1,342.48 per Unit	\$1,342.48	\$1,342.48
259 - 285 - 003 - 000	MARIA LARA	440 WAVERLY DR	28	Single Family	1		\$1,342.48 per Unit	\$1,342.48	\$1,342.48
259 - 285 - 004 - 000	KARLA SUAREZ	454 WAVERLY DR	28	Single Family	0		\$1,342.48 per Unit	\$0.00	\$0.00
259 - 285 - 005 - 000	EMILY ROSALBA LOPEZ DEFLORES	464 WAVERLY DR	26	Single Family	1		\$1,342.48 per Unit	\$1,342.48	\$1,342.48
259 - 285 - 006 - 000	ROLF W & FLORENCE M SEEBACH	470 WAVERLY DR	26	Single Family	1		\$1,342.48 per Unit	\$1,342.48	\$1,342.48
259 - 285 - 007 - 000	ELIBITA ANDOG & TRIAS WILLIAM OPAWON	482 WAVERLY DR	26	Single Family	1		\$1,342.48 per Unit	\$1,342.48	\$1,342.48
259 - 285 - 008 - 000	JOEY H & ADI R VALDEZ	488 WAVERLY DR	26	Single Family	1		\$1,342.48 per Unit	\$1,342.48	\$1,342.48
259 - 286 - 001 - 000	LOHIN & PHAN NAI CHONG SAE SAECHAO	605 COLLEEN AVE	26	Single Family	1		\$1,342.48 per Unit	\$1,342.48	\$1,342.48
259 - 286 - 002 - 000	REX IAN ALLEN & CHEYENNE MARIE CORNELL	611 COLLEEN AVE	26	Single Family	1		\$1,342.48 per Unit	\$1,342.48	\$1,342.48
259 - 286 - 003 - 000	SATNAM & KAUR SIMARJEET SINGH	617 COLLEEN AVE	26	Single Family	1		\$1,342.48 per Unit	\$1,342.48	\$1,342.48
259 - 286 - 004 - 000	LARRIE L OSUNA	623 COLLEEN AVE	26	Single Family	1		\$1,342.48 per Unit	\$1,342.48	\$1,342.48
259 - 286 - 005 - 000	JESUS VICTOR & URBIETA CONSOLACION SANCHEZ	631 COLLEEN AVE	26	Single Family	1		\$1,342.48 per Unit	\$1,342.48	\$1,342.48
259 - 286 - 006 - 000	GREGORY LARSEN & MARIA GARCIA KLOHE	645 COLLEEN AVE	26	Single Family	1		\$1,342.48 per Unit	\$1,342.48	\$1,342.48
259 - 286 - 007 - 000	EDUARDO MANUEL & STEPHANIE BELFIELD PENA	653 COLLEEN AVE	26	Single Family	1		\$1,342.48 per Unit	\$1,342.48	\$1,342.48
259 - 286 - 008 - 000	ANGEL CISNEROS & CISNEROS JOSEFINA ZARATE	659 COLLEEN AVE	26	Single Family	1		\$1,342.48 per Unit	\$1,342.48	\$1,342.48
259 - 286 - 009 - 000	YOUA & SAELEE KAO NYUAN MOUA	665 COLLEEN AVE	26	Single Family	1		\$1,342.48 per Unit	\$1,342.48	\$1,342.48
259 - 286 - 010 - 000	CHENG FEY SAECHAO	671 COLLEEN AVE	26	Single Family	1		\$1,342.48 per Unit	\$1,342.48	\$1,342.48
259 - 286 - 011 - 000	CARLOS & VIVIAN ANN YBARRA	677 COLLEEN AVE	26	Single Family	1		\$1,342.48 per Unit	\$1,342.48	\$1,342.48
259 - 286 - 012 - 000	IGNACIO OROZCO	689 COLLEEN AVE	26	Single Family	1		\$1,342.48 per Unit	\$1,342.48	\$1,342.48
259 - 286 - 013 - 000	CITY OF MERCED		26	Exempt			\$0.00	\$0.00	\$0.00
259 - 291 - 001 - 000	MAJID ESKANDARI	395 PAIGE LN	25	Single Family	1		\$1,295.70 per Unit	\$1,295.70	\$1,295.70
259 - 291 - 002 - 000	ROBERTO CARLOS SANCHEZ	379 PAIGE LN	25	Single Family	1		\$1,295.70 per Unit	\$1,295.70	\$1,295.70
259 - 291 - 003 - 000	MARCELA DIAZ & AVILA LUIS ROBERTO LOPEZ	357 PAIGE LN	25	Single Family	1		\$1,295.70 per Unit	\$1,295.70	\$1,295.70
259 - 291 - 004 - 000	DAVID VALENZUELA	331 PAIGE LN	25	Single Family	1		\$1,295.70 per Unit	\$1,295.70	\$1,295.70
259 - 291 - 005 - 000	MARGARET MILLHOFF	319 PAIGE LN	25	Single Family	1		\$1,295.70 per Unit	\$1,295.70	\$1,295.70
259 - 291 - 006 - 000	WILLIAM A & KIM JUNG HO PURCELL	307 PAIGE LN	25	Single Family	1		\$1,295.70 per Unit	\$1,295.70	\$1,295.70
259 - 292 - 001 - 000	EDGAR PEREZ		25	Single Family	1		\$1,295.70 per Unit	\$1,295.70	\$1,295.70

City of Merced
Community Facilities District No. 2003-2 (Services)
Special Tax Levy for Fiscal Year 2020-21

Assessor's Parcel Number	Owner	Situs Address	Improvement Area	Land Use	Units	Building Square Feet	Maximum Special Tax per Unit / 1,000 Sq. Ft.	Maximum Special Tax per Parcel	Actual Special Tax per Parcel
259 - 292 - 002 - 000	LUIS A RAMOS	379 RHIANON DR	25	Single Family	1		\$1,295.70 per Unit	\$1,295.70	\$1,295.70
259 - 292 - 003 - 000	CLYDE C & JOLENE G CABRAL	363 RHIANON DR	25	Single Family	1		\$1,295.70 per Unit	\$1,295.70	\$1,295.70
259 - 292 - 004 - 000	LUIGI W & VERGINITA T YOST	347 RHIANON DR	25	Single Family	1		\$1,295.70 per Unit	\$1,295.70	\$1,295.70
259 - 292 - 005 - 000	TEH-SHANG LU	335 RHIANON DR	25	Single Family	1		\$1,295.70 per Unit	\$1,295.70	\$1,295.70
259 - 292 - 006 - 000	JENNIFER BUTLER	311 RHIANON DR	25	Single Family	1		\$1,295.70 per Unit	\$1,295.70	\$1,295.70
259 - 292 - 007 - 000	DINA GONZALEZ	310 PAIGE LN	25	Single Family	1		\$1,295.70 per Unit	\$1,295.70	\$1,295.70
259 - 292 - 008 - 000	EDUARDO C & CORTES ISELA GUTIERREZ	322 PAIGE LN	25	Single Family	1		\$1,295.70 per Unit	\$1,295.70	\$1,295.70
259 - 292 - 009 - 000	ARNULFO PACHECO GARCIA	348 PAIGE LN	25	Single Family	1		\$1,295.70 per Unit	\$1,295.70	\$1,295.70
259 - 292 - 010 - 000	RAMONA URBINA	360 PAIGE LN	25	Single Family	1		\$1,295.70 per Unit	\$1,295.70	\$1,295.70
259 - 292 - 011 - 000	HERLINDA VALENCIA SANCHEZ	372 PAIGE LN	25	Single Family	1		\$1,295.70 per Unit	\$1,295.70	\$1,295.70
259 - 292 - 012 - 000	MARCO ANTONIO & NAYELI GUADALUPE MAGANA	386 PAIGE LN	25	Single Family	1		\$1,295.70 per Unit	\$1,295.70	\$1,295.70
259 - 293 - 001 - 000	CITY OF MERCED	517 LA HABRA ST	25	Exempt			\$0.00	\$0.00	\$0.00
259 - 293 - 002 - 000	ABEL YOTZ & FUEGO FRANCISCA PEREZ MEJIA	281 PAIGE CT	25	Single Family	1		\$1,295.70 per Unit	\$1,295.70	\$1,295.70
259 - 293 - 003 - 000	PATRICIO BASABE & CORTES NANCY L BASABE ABARCA	265 PAIGE CT	25	Single Family	1		\$1,295.70 per Unit	\$1,295.70	\$1,295.70
259 - 293 - 005 - 000	JOSE LUCIO & DECASILLAS ORTENCIA LOZAN URZUA-SILVA	214 PAIGE CT	25	Single Family	1		\$1,295.70 per Unit	\$1,295.70	\$1,295.70
259 - 293 - 006 - 000	EMMANUEL & CISNEROS YESENIA LISSETTE PENNA-HINOJOSA	236 PAIGE CT	25	Single Family	1		\$1,295.70 per Unit	\$1,295.70	\$1,295.70
259 - 293 - 007 - 000	SELENE CATI-SILVA	258 PAIGE CT	25	Single Family	1		\$1,295.70 per Unit	\$1,295.70	\$1,295.70
259 - 293 - 008 - 000	SALLY HERRERA	276 PAIGE CT	25	Single Family	1		\$1,295.70 per Unit	\$1,295.70	\$1,295.70
259 - 293 - 009 - 000	CITY OF MERCED	561 LA HABRA ST	25	Exempt			\$0.00	\$0.00	\$0.00
259 - 293 - 010 - 000	CHERI A SNOW	287 RHIANON CT	25	Single Family	1		\$1,295.70 per Unit	\$1,295.70	\$1,295.70
259 - 293 - 011 - 000	SYTESH P HAMPTON	269 RHIANON CT	25	Single Family	1		\$1,295.70 per Unit	\$1,295.70	\$1,295.70
259 - 293 - 012 - 000	CANDELARIA DURAN	237 RHIANON CT	25	Single Family	1		\$1,295.70 per Unit	\$1,295.70	\$1,295.70
259 - 293 - 013 - 000	LEE E & ALLISON Y WALKER	215 RHIANON CT	25	Single Family	1		\$1,295.70 per Unit	\$1,295.70	\$1,295.70
259 - 293 - 014 - 000	NASREEN I & IMRAN M ABBASI	224 RHIANON CT	25	Single Family	1		\$1,295.70 per Unit	\$1,295.70	\$1,295.70
259 - 293 - 015 - 000	JORGE LOPEZ SOLORIO	232 RHIANON CT	25	Single Family	1		\$1,295.70 per Unit	\$1,295.70	\$1,295.70
259 - 293 - 016 - 000	SHERRILL M CAMPBELL CORPORATION	264 RHIANON CT	25	Single Family	1		\$1,295.70 per Unit	\$1,295.70	\$1,295.70
259 - 293 - 017 - 000	STONEFIELD HOME INC	286 RHIANON CT	25	Single Family	1		\$1,295.70 per Unit	\$1,295.70	\$1,295.70
259 - 293 - 018 - 000	CITY OF MERCED	589 LA HABRA ST	25	Exempt			\$0.00	\$0.00	\$0.00
259 - 293 - 019 - 000	YESENIA CERVANTES MILLAN	291 EAST SAN PEDRO ST	25	Single Family	1		\$1,295.70 per Unit	\$1,295.70	\$1,295.70
259 - 293 - 020 - 000	MARY & JOSE DEJESUS MAGANA	259 EAST SAN PEDRO ST	25	Single Family	1		\$1,295.70 per Unit	\$1,295.70	\$1,295.70
259 - 293 - 021 - 000	LEVIS & KIAMBATI GRACE N KIRAGU	235 EAST SAN PEDRO ST	25	Single Family	1		\$1,295.70 per Unit	\$1,295.70	\$1,295.70
259 - 293 - 022 - 000	LINH HUYNH	217 EAST SAN PEDRO ST	25	Single Family	1		\$1,295.70 per Unit	\$1,295.70	\$1,295.70
259 - 294 - 001 - 000	ALICIA HERNANDEZ & FRANCO-RODRIGUEZ JOSE DOMINGUEZ	395 EAST SAN PEDRO ST	25	Single Family	1		\$1,295.70 per Unit	\$1,295.70	\$1,295.70
259 - 294 - 002 - 000	JAMIKA SPRUELL	377 EAST SAN PEDRO ST	25	Single Family	1		\$1,295.70 per Unit	\$1,295.70	\$1,295.70
259 - 294 - 003 - 000	JOSE GUADALUPE HERNANDEZ & GARCIA GREGORIO JIMENEZ	361 EAST SAN PEDRO ST	25	Single Family	1		\$1,295.70 per Unit	\$1,295.70	\$1,295.70
259 - 294 - 004 - 000	RAUL DIAS CERVANTES	345 EAST SAN PEDRO ST	25	Single Family	1		\$1,295.70 per Unit	\$1,295.70	\$1,295.70
259 - 294 - 005 - 000	ISMAEL MURILLO & MURILLO JOLINE E FLORES	329 EAST SAN PEDRO ST	25	Single Family	1		\$1,295.70 per Unit	\$1,295.70	\$1,295.70
259 - 294 - 006 - 000	JUAN NEPOMUCENO VEGA	317 EAST SAN PEDRO ST	25	Single Family	1		\$1,295.70 per Unit	\$1,295.70	\$1,295.70
259 - 294 - 007 - 000	ALLISON YVETTE & LEE EDWARD WALKER	318 RHIANON DR	25	Single Family	1		\$1,295.70 per Unit	\$1,295.70	\$1,295.70
259 - 294 - 008 - 000	MANUELA TARIN & NANCY TARIN ANGEL	330 RHIANON DR	25	Single Family	1		\$1,295.70 per Unit	\$1,295.70	\$1,295.70
259 - 294 - 009 - 000	DOUGLAS M & LE-HEATH TRANG HEATH	344 RHIANON DR	25	Single Family	1		\$1,295.70 per Unit	\$1,295.70	\$1,295.70
259 - 294 - 010 - 000	QUI NGOC THI NGUYEN	362 RHIANON DR	25	Single Family	1		\$1,295.70 per Unit	\$1,295.70	\$1,295.70
259 - 294 - 011 - 000	BARBARA R LUEVANO	380 RHIANON DR	25	Single Family	1		\$1,295.70 per Unit	\$1,295.70	\$1,295.70
259 - 294 - 012 - 000	NERY ADOLFO YOTZ & RIVERA MARTHA GISELA SANC MEJIA	392 RHIANON DR	25	Single Family	1		\$1,295.70 per Unit	\$1,295.70	\$1,295.70
259 - 295 - 001 - 000	DEISY CELENE OROZCO COVARRUBIAS	604 LIM ST	25	Single Family	1		\$1,295.70 per Unit	\$1,295.70	\$1,295.70
259 - 295 - 002 - 000	MARCO GUTIERREZ	618 LIM ST	25	Single Family	1		\$1,295.70 per Unit	\$1,295.70	\$1,295.70
259 - 295 - 003 - 000	ROSENDO ARROYO & ARROYO EVA MARIA GARCIA	630 LIM ST	25	Single Family	1		\$1,295.70 per Unit	\$1,295.70	\$1,295.70
259 - 295 - 004 - 000	JOSEPH GREGOR & RIKA WAN WARREN	636 LIM ST	25	Single Family	1		\$1,295.70 per Unit	\$1,295.70	\$1,295.70

City of Merced
Community Facilities District No. 2003-2 (Services)
Special Tax Levy for Fiscal Year 2020-21

Assessor's Parcel Number	Owner	Situs Address	Improvement Area	Land Use	Units	Building Square Feet	Maximum Special Tax per Unit / 1,000 Sq. Ft.	Maximum Special Tax per Parcel	Actual Special Tax per Parcel
259 - 295 - 005 - 000	TIMOTHY WAYNE & NANCY LEE BUTTS	644 LIM ST	25	Single Family	1		\$1,295.70 per Unit	\$1,295.70	\$1,295.70
259 - 295 - 006 - 000	CURTIS RUSSELL & PRATER BRYCE ANN THOMAS	652 LIM ST	25	Single Family	1		\$1,295.70 per Unit	\$1,295.70	\$1,295.70
259 - 295 - 007 - 000	DALE MUNGARAY	658 LIM ST	25	Single Family	1		\$1,295.70 per Unit	\$1,295.70	\$1,295.70
259 - 295 - 008 - 000	JOHNNY F & SHIRLEY M DEANS	664 LIM ST	25	Single Family	1		\$1,295.70 per Unit	\$1,295.70	\$1,295.70
259 - 295 - 009 - 000	RANDALL SNODERLY	670 LIM ST	25	Single Family	1		\$1,295.70 per Unit	\$1,295.70	\$1,295.70
259 - 295 - 010 - 000	CAROLYN V GRAHAM	676 LIM ST	25	Single Family	1		\$1,295.70 per Unit	\$1,295.70	\$1,295.70
259 - 295 - 011 - 000	JOSEPH THOMAS MENDOZA & GUZMAN ESMERALDA MCMULLAN	686 LIM ST	25	Single Family	1		\$1,295.70 per Unit	\$1,295.70	\$1,295.70
259 - 295 - 012 - 000	CITY OF MERCED	387 WINDER AVE	25	Exempt			\$0.00	\$0.00	\$0.00
259 - 296 - 001 - 000	EDDIE E HERNANDEZ DUARTE	603 LIM ST	25	Single Family	1		\$1,295.70 per Unit	\$1,295.70	\$1,295.70
259 - 296 - 002 - 000	RESCUE MISSION MERCED	615 LIM ST	25	Single Family	1		\$1,295.70 per Unit	\$1,295.70	\$1,295.70
259 - 296 - 003 - 000	RESCUE MISSION MERCED	621 LIM ST	25	Single Family	1		\$1,295.70 per Unit	\$1,295.70	\$1,295.70
259 - 296 - 004 - 000	KATHERINE KAY SPEARS	637 LIM ST	25	Single Family	1		\$1,295.70 per Unit	\$1,295.70	\$1,295.70
259 - 296 - 005 - 000	DEYSI ANALY GOMEZ & ALCARAS CANDELARIO A RUV SILVA	643 LIM ST	25	Single Family	1		\$1,295.70 per Unit	\$1,295.70	\$1,295.70
259 - 296 - 006 - 000	JAVIER A HERNANDEZ CRUZ	655 LIM ST	25	Single Family	1		\$1,295.70 per Unit	\$1,295.70	\$1,295.70
259 - 296 - 007 - 000	SHANNON & STEPHEN K PALLAN	661 LIM ST	25	Single Family	1		\$1,295.70 per Unit	\$1,295.70	\$1,295.70
259 - 296 - 008 - 000	JUAN PARDO & LEON MARIA ELENA PANTOJA VARGAS	667 LIM ST	25	Single Family	1		\$1,295.70 per Unit	\$1,295.70	\$1,295.70
259 - 296 - 009 - 000	ANTHONY D & ALBERDIA BENTON	675 LIM ST	25	Single Family	1		\$1,295.70 per Unit	\$1,295.70	\$1,295.70
259 - 296 - 010 - 000	ARMANDO O & GLORIA G BAUTISTA	679 LIM ST	25	Single Family	1		\$1,295.70 per Unit	\$1,295.70	\$1,295.70
259 - 296 - 011 - 000	LUIS M & FLORES SAMUEL CHAVARRIA	685 LIM ST	25	Single Family	1		\$1,295.70 per Unit	\$1,295.70	\$1,295.70
259 - 296 - 012 - 000	CITY OF MERCED	351 WINDER AVE	25	Exempt			\$0.00	\$0.00	\$0.00
259 - 296 - 013 - 000	EUGENE & JENNY BEGA	692 LA HABRA ST	25	Single Family	1		\$1,295.70 per Unit	\$1,295.70	\$1,295.70
259 - 296 - 014 - 000	JORGE A ELIAS & SEPULVEDA MA DELOSANGELES MEN DIAZ	688 LA HABRA ST	25	Single Family	1		\$1,295.70 per Unit	\$1,295.70	\$1,295.70
259 - 296 - 015 - 000	ARTURO SOLIS	680 LA HABRA ST	25	Single Family	1		\$1,295.70 per Unit	\$1,295.70	\$1,295.70
259 - 296 - 016 - 000	RICARDO ALFONSO & BEQUETTE ASHLEY DOMINIQUE COBIAN	674 LA HABRA ST	25	Single Family	1		\$1,295.70 per Unit	\$1,295.70	\$1,295.70
259 - 296 - 017 - 000	ARTURO R IRAO	662 LA HABRA ST	25	Single Family	1		\$1,295.70 per Unit	\$1,295.70	\$1,295.70
259 - 296 - 018 - 000	GEORGE T ALLEN	654 LA HABRA ST	25	Single Family	1		\$1,295.70 per Unit	\$1,295.70	\$1,295.70
259 - 296 - 019 - 000	PUNEET & GOYAL GARIMA GUPTA	648 LA HABRA ST	25	Single Family	1		\$1,295.70 per Unit	\$1,295.70	\$1,295.70
259 - 296 - 020 - 000	JUAN & ANNIKA SALAZAR	630 LA HABRA ST	25	Single Family	1		\$1,295.70 per Unit	\$1,295.70	\$1,295.70
259 - 296 - 021 - 000	DANIEL BADILLO-YANEZ	622 LA HABRA ST	25	Single Family	1		\$1,295.70 per Unit	\$1,295.70	\$1,295.70
259 - 296 - 022 - 000	GUILLERMO JOSE-MARES	614 LA HABRA ST	25	Single Family	1		\$1,295.70 per Unit	\$1,295.70	\$1,295.70
259 - 296 - 023 - 000	DONIA ROCHELLE EAGLIN	602 LA HABRA ST	25	Single Family	1		\$1,295.70 per Unit	\$1,295.70	\$1,295.70
259 - 297 - 001 - 000	PABLO SOTO	214 EAST SAN PEDRO ST	25	Single Family	1		\$1,295.70 per Unit	\$1,295.70	\$1,295.70
259 - 297 - 002 - 000	EDSON GARCIA & HERNANDEZ MARLEN ROMAN CASTILLO	240 EAST SAN PEDRO ST	25	Single Family	1		\$1,295.70 per Unit	\$1,295.70	\$1,295.70
259 - 297 - 003 - 000	STONEFIELD HOME INC	272 EAST SAN PEDRO ST	25	Single Family	1		\$1,295.70 per Unit	\$1,295.70	\$1,295.70
259 - 297 - 004 - 000	TOM & TORRES VALENTE MUNIZ	290 EAST SAN PEDRO ST	25	Single Family	1		\$1,295.70 per Unit	\$1,295.70	\$1,295.70
259 - 297 - 005 - 000	CITY OF MERCED	609 LA HABRA ST	25	Exempt			\$0.00	\$0.00	\$0.00
259 - 297 - 006 - 000	JORGE ALBERTO NAVARRO	289 ALLISON CT	25	Single Family	1		\$1,295.70 per Unit	\$1,295.70	\$1,295.70
259 - 297 - 007 - 000	JESS ARTHUR BARRERA	271 ALLISON CT	25	Single Family	1		\$1,295.70 per Unit	\$1,295.70	\$1,295.70
259 - 297 - 008 - 000	PURAN HAMEDANIAN	233 ALLISON CT	25	Single Family	1		\$1,295.70 per Unit	\$1,295.70	\$1,295.70
259 - 297 - 009 - 000	MICHAEL C MATHEW	215 ALLISON CT	25	Single Family	1		\$1,295.70 per Unit	\$1,295.70	\$1,295.70
259 - 297 - 010 - 000	MARTIN VILLEGAS	228 ALLISON CT	25	Single Family	1		\$1,295.70 per Unit	\$1,295.70	\$1,295.70
259 - 297 - 011 - 000	JOSE ANTONIO ESPINOSA & ESPINOSA TRINIDAD MEJIA	248 ALLISON CT	25	Single Family	1		\$1,295.70 per Unit	\$1,295.70	\$1,295.70
259 - 297 - 012 - 000	MARY & ALLISON ANI TEMOURIAN	276 ALLISON CT	25	Single Family	1		\$1,295.70 per Unit	\$1,295.70	\$1,295.70
259 - 297 - 013 - 000	GERARDO PONCE GARCIA	294 ALLISON CT	25	Single Family	1		\$1,295.70 per Unit	\$1,295.70	\$1,295.70
259 - 297 - 014 - 000	CITY OF MERCED	651 LA HABRA ST	25	Exempt			\$0.00	\$0.00	\$0.00
259 - 297 - 015 - 000	MAYRA & MARTINEZ JOSE ORNELAS	293 DENA CT	25	Single Family	1		\$1,295.70 per Unit	\$1,295.70	\$1,295.70
259 - 297 - 016 - 000	JOSE E OCEGUEDA	261 DENA CT	25	Single Family	1		\$1,295.70 per Unit	\$1,295.70	\$1,295.70
259 - 297 - 017 - 000	PEDRO & MARIA M MILLAN	243 DENA CT	25	Single Family	1		\$1,295.70 per Unit	\$1,295.70	\$1,295.70

City of Merced
Community Facilities District No. 2003-2 (Services)
Special Tax Levy for Fiscal Year 2020-21

Assessor's Parcel Number	Owner	Situs Address	Improvement Area	Land Use	Units	Building Square Feet	Maximum Special Tax per Unit / 1,000 Sq. Ft.	Maximum Special Tax per Parcel	Actual Special Tax per Parcel
259 - 297 - 018 - 000	JERRIKA & THAO XIONG	203 DENA CT	25	Single Family	1		\$1,295.70 per Unit	\$1,295.70	\$1,295.70
259 - 297 - 019 - 000	XIOMARA YANETH CORTEZ	228 DENA CT	25	Single Family	1		\$1,295.70 per Unit	\$1,295.70	\$1,295.70
259 - 297 - 020 - 000	KATRINA MUTIARA WARREN	242 DENA CT	25	Single Family	1		\$1,295.70 per Unit	\$1,295.70	\$1,295.70
259 - 297 - 021 - 000	JAVIER & ACOSTA-LOPEZ LETICIA LOPEZ	274 DENA CT	25	Single Family	1		\$1,295.70 per Unit	\$1,295.70	\$1,295.70
259 - 297 - 022 - 000	ALBERT M & STEFANIE E SANTILLANO	296 DENA CT	25	Single Family	1		\$1,295.70 per Unit	\$1,295.70	\$1,295.70
259 - 297 - 023 - 000	CITY OF MERCED	689 LA HABRA ST	25	Exempt			\$0.00	\$0.00	\$0.00
259 - 300 - 001 - 000	YSIDRO & ARVIZU ILEANA S REYES	595 GRANADA CT	23	Single Family	1		\$1,097.24 per Unit	\$1,097.24	\$1,097.24
259 - 300 - 002 - 000	LUIS & THERESA J SILVA	591 GRANADA CT	23	Single Family	1		\$1,097.24 per Unit	\$1,097.24	\$1,097.24
259 - 300 - 003 - 000	AMANDA MICHELLE BROWN	587 GRANADA CT	23	Single Family	1		\$1,097.24 per Unit	\$1,097.24	\$1,097.24
259 - 300 - 004 - 000	MONICA GUADALUPE MANZO	573 GRANADA CT	23	Single Family	1		\$1,097.24 per Unit	\$1,097.24	\$1,097.24
259 - 300 - 005 - 000	DELTON LOWERY	565 GRANADA CT	23	Single Family	1		\$1,097.24 per Unit	\$1,097.24	\$1,097.24
259 - 300 - 006 - 000	JESSENIA ZEPEDA	559 GRANADA CT	23	Single Family	1		\$1,097.24 per Unit	\$1,097.24	\$1,097.24
259 - 300 - 007 - 000	JESUS & FERNANDEZ JESSICA GARCIA	547 GRANADA CT	23	Single Family	1		\$1,097.24 per Unit	\$1,097.24	\$1,097.24
259 - 300 - 008 - 000	DIOSCORO R ALVAREZ MURILLO	533 GRANADA CT	23	Single Family	1		\$1,097.24 per Unit	\$1,097.24	\$1,097.24
259 - 300 - 009 - 000	RYAN MANALO	527 GRANADA CT	23	Single Family	1		\$1,097.24 per Unit	\$1,097.24	\$1,097.24
259 - 300 - 010 - 000	ROBERTO A CHAVEZ	519 GRANADA CT	23	Single Family	1		\$1,097.24 per Unit	\$1,097.24	\$1,097.24
259 - 300 - 011 - 000	BMP PROPERTIES INC	505 GRANADA CT	23	Undeveloped			\$0.00	\$0.00	\$0.00
259 - 300 - 012 - 000	BMP PROPERTIES INC	504 GRANADA CT	23	Undeveloped			\$0.00	\$0.00	\$0.00
259 - 300 - 013 - 000	MATLIDE ROJAS & LUA LUCY LOPEZ MORENO	516 GRANADA CT	23	Single Family	1		\$1,097.24 per Unit	\$1,097.24	\$1,097.24
259 - 300 - 014 - 000	MARIA D OROZCO	522 GRANADA CT	23	Single Family	1		\$1,097.24 per Unit	\$1,097.24	\$1,097.24
259 - 300 - 015 - 000	LYDIA FRANCINE SWILLEY	530 GRANADA CT	23	Single Family	1		\$1,097.24 per Unit	\$1,097.24	\$1,097.24
259 - 300 - 016 - 000	RODOLFO & MARIA VANESSA GARCIA	538 GRANADA CT	23	Single Family	1		\$1,097.24 per Unit	\$1,097.24	\$1,097.24
259 - 300 - 017 - 000	PAUL GRANADOS	546 GRANADA CT	23	Single Family	1		\$1,097.24 per Unit	\$1,097.24	\$1,097.24
259 - 300 - 018 - 000	GUILLERMO ALVAREZ	552 GRANADA CT	23	Single Family	1		\$1,097.24 per Unit	\$1,097.24	\$1,097.24
259 - 300 - 019 - 000	BELL FAMILY PROPERTIES LLC	560 GRANADA CT	23	Single Family	1		\$1,097.24 per Unit	\$1,097.24	\$1,097.24
259 - 300 - 020 - 000	FIDEL BARAJAS & ARIANA LORENA PONCE	572 GRANADA CT	23	Single Family	1		\$1,097.24 per Unit	\$1,097.24	\$1,097.24
259 - 300 - 021 - 000	SULOCHANA D & VIJAY K DASS	584 GRANADA CT	23	Single Family	1		\$1,097.24 per Unit	\$1,097.24	\$1,097.24
259 - 300 - 022 - 000	ALEXANDER M GARCIA	594 GRANADA CT	23	Single Family	1		\$1,097.24 per Unit	\$1,097.24	\$1,097.24
259 - 300 - 023 - 000	ENRIQUE LICEA	597 CADIZ CT	23	Single Family	1		\$1,097.24 per Unit	\$1,097.24	\$1,097.24
259 - 300 - 024 - 000	ROBERTO BARBOSA	585 CADIZ CT	23	Single Family	1		\$1,097.24 per Unit	\$1,097.24	\$1,097.24
259 - 300 - 025 - 000	RENE OMAR LOPEZ	579 CADIZ CT	23	Single Family	1		\$1,097.24 per Unit	\$1,097.24	\$1,097.24
259 - 300 - 026 - 000	JMP HOMES INC	563 CADIZ CT	23	Single Family	1		\$1,097.24 per Unit	\$1,097.24	\$1,097.24
259 - 300 - 027 - 000	JMP HOMES INC	557 CADIZ CT	23	Undeveloped			\$0.00	\$0.00	\$0.00
259 - 300 - 028 - 000	GABRIEL & RUIZ RUBY MARTINEZ	549 CADIZ CT	23	Single Family	1		\$1,097.24 per Unit	\$1,097.24	\$1,097.24
259 - 300 - 029 - 000	JMP HOMES INC	537 CADIZ CT	23	Single Family	1		\$1,097.24 per Unit	\$1,097.24	\$1,097.24
259 - 300 - 030 - 000	JMP HOMES INC	529 CADIZ CT	23	Single Family	1		\$1,097.24 per Unit	\$1,097.24	\$1,097.24
259 - 300 - 031 - 000	JMP HOMES INC	521 CADIZ CT	23	Undeveloped			\$0.00	\$0.00	\$0.00
259 - 300 - 032 - 000	KAO MOUA	515 CADIZ CT	23	Single Family	1		\$1,097.24 per Unit	\$1,097.24	\$1,097.24
259 - 300 - 033 - 000	JMP HOMES INC	503 CADIZ CT	23	Undeveloped			\$0.00	\$0.00	\$0.00
259 - 300 - 034 - 000	JMP HOMES INC	506 CADIZ CT	23	Undeveloped			\$0.00	\$0.00	\$0.00
259 - 300 - 035 - 000	HAIDEE JUAREZ & AGUILAR JORGE CRUZ RODRIGUEZ	512 CADIZ CT	23	Single Family	1		\$1,097.24 per Unit	\$1,097.24	\$1,097.24
259 - 300 - 036 - 000	JMP HOMES INC	518 CADIZ CT	23	Undeveloped			\$0.00	\$0.00	\$0.00
259 - 300 - 037 - 000	JMP HOMES INC	524 CADIZ CT	23	Single Family	1		\$1,097.24 per Unit	\$1,097.24	\$1,097.24
259 - 300 - 038 - 000	JMP HOMES INC	536 CADIZ CT	23	Single Family	1		\$1,097.24 per Unit	\$1,097.24	\$1,097.24
259 - 300 - 039 - 000	JMP HOMES INC	544 CADIZ CT	23	Single Family	1		\$1,097.24 per Unit	\$1,097.24	\$1,097.24
259 - 300 - 040 - 000	JMP HOMES	558 CADIZ CT	23	Single Family	1		\$1,097.24 per Unit	\$1,097.24	\$1,097.24
259 - 300 - 041 - 000	HOUA LEE	566 CADIZ CT	23	Single Family	1		\$1,097.24 per Unit	\$1,097.24	\$1,097.24
259 - 300 - 042 - 000	LESLIE R THOMPSON	574 CADIZ CT	23	Single Family	1		\$1,097.24 per Unit	\$1,097.24	\$1,097.24

City of Merced
Community Facilities District No. 2003-2 (Services)
Special Tax Levy for Fiscal Year 2020-21

Assessor's Parcel Number	Owner	Situs Address	Improvement Area	Land Use	Units	Building Square Feet	Maximum Special Tax per Unit / 1,000 Sq. Ft.	Maximum Special Tax per Parcel	Actual Special Tax per Parcel
259 - 300 - 043 - 000	KEVIN DARREL MITCHELL	580 CADIZ CT	23	Single Family	1		\$1,097.24 per Unit	\$1,097.24	\$1,097.24
259 - 300 - 044 - 000	EDWIN & BAEZ NITZA PAGAN RAMOS	592 CADIZ CT	23	Single Family	1		\$1,097.24 per Unit	\$1,097.24	\$1,097.24
259 - 300 - 045 - 000	JMP HOMES INC	593 BARCELONA CT	23	Undeveloped			\$0.00	\$0.00	\$0.00
259 - 300 - 046 - 000	LOGAN BOYD GUNTER	581 BARCELONA CT	23	Single Family	1		\$1,097.24 per Unit	\$1,097.24	\$1,097.24
259 - 300 - 047 - 000	BHUPINDER KAUR SAHOTA	575 BARCELONA CT	23	Undeveloped			\$0.00	\$0.00	\$0.00
259 - 300 - 048 - 000	JMP HOMES INC	561 BARCELONA CT	23	Undeveloped			\$0.00	\$0.00	\$0.00
259 - 300 - 049 - 000	BHUPINDER KAUR SAHOTA	553 BARCELONA CT	23	Undeveloped			\$0.00	\$0.00	\$0.00
259 - 300 - 050 - 000	BHUPINDER KAUR SAHOTA	545 BARCELONA CT	23	Undeveloped			\$0.00	\$0.00	\$0.00
259 - 300 - 051 - 000	BHUPINDER KAUR SAHOTA	539 BARCELONA CT	23	Undeveloped			\$0.00	\$0.00	\$0.00
259 - 300 - 052 - 000	BHUPINDER KAUR SAHOTA	531 BARCELONA CT	23	Undeveloped			\$0.00	\$0.00	\$0.00
259 - 300 - 053 - 000	BHUPINDER KAUR SAHOTA	523 BARCELONA CT	23	Undeveloped			\$0.00	\$0.00	\$0.00
259 - 300 - 054 - 000	BHUPINDER KAUR SAHOTA	517 BARCELONA CT	23	Undeveloped			\$0.00	\$0.00	\$0.00
259 - 300 - 055 - 000	BHUPINDER KAUR SAHOTA	509 BARCELONA CT	23	Undeveloped			\$0.00	\$0.00	\$0.00
259 - 300 - 056 - 000	BHUPINDER KAUR SAHOTA	502 BARCELONA CT	23	Undeveloped			\$0.00	\$0.00	\$0.00
259 - 300 - 057 - 000	BHUPINDER KAUR SAHOTA	514 BARCELONA CT	23	Undeveloped			\$0.00	\$0.00	\$0.00
259 - 300 - 058 - 000	BHUPINDER KAUR SAHOTA	520 BARCELONA CT	23	Undeveloped			\$0.00	\$0.00	\$0.00
259 - 300 - 059 - 000	BHUPINDER KAUR SAHOTA	526 BARCELONA CT	23	Undeveloped			\$0.00	\$0.00	\$0.00
259 - 300 - 060 - 000	BHUPINDER KAUR SAHOTA	534 BARCELONA CT	23	Undeveloped			\$0.00	\$0.00	\$0.00
259 - 300 - 061 - 000	ANDREW RAY	548 BARCELONA CT	23	Undeveloped			\$0.00	\$0.00	\$0.00
259 - 300 - 062 - 000	DOUGLAS & HONGYI MARSTON	556 BARCELONA CT	23	Single Family	1		\$1,097.24 per Unit	\$1,097.24	\$1,097.24
259 - 300 - 063 - 000	KAUSHAL P & RAJNI RANJILA SHARMA	564 BARCELONA CT	23	Single Family	1		\$1,097.24 per Unit	\$1,097.24	\$1,097.24
259 - 300 - 064 - 000	STEVE NGUYEN	570 BARCELONA CT	23	Single Family	1		\$1,097.24 per Unit	\$1,097.24	\$1,097.24
259 - 300 - 065 - 000	CRAIG COPUS	586 BARCELONA CT	23	Single Family	1		\$1,097.24 per Unit	\$1,097.24	\$1,097.24
259 - 300 - 066 - 000	JOSE OCHOA	590 BARCELONA CT	23	Single Family	1		\$1,097.24 per Unit	\$1,097.24	\$1,097.24
259 - 310 - 001 - 000	STONEFIELD HOME INC	205 WHITE RIM CT	40	Undeveloped			\$0.00	\$0.00	\$0.00
259 - 310 - 002 - 000	STONEFIELD HOME INC	215 WHITE RIM CT	40	Undeveloped			\$0.00	\$0.00	\$0.00
259 - 310 - 003 - 000	STONEFIELD HOME INC	225 WHITE RIM CT	40	Undeveloped			\$0.00	\$0.00	\$0.00
259 - 310 - 004 - 000	STONEFIELD HOME INC	235 WHITE RIM CT	40	Undeveloped			\$0.00	\$0.00	\$0.00
259 - 310 - 005 - 000	STONEFIELD HOME INC	245 WHITE RIM CT	40	Undeveloped			\$0.00	\$0.00	\$0.00
259 - 310 - 006 - 000	STONEFIELD HOME INC	255 WHITE RIM CT	40	Undeveloped			\$0.00	\$0.00	\$0.00
259 - 310 - 007 - 000	STONEFIELD HOME INC	265 WHITE RIM CT	40	Undeveloped			\$0.00	\$0.00	\$0.00
259 - 310 - 008 - 000	STONEFIELD HOME INC	275 WHITE RIM CT	40	Undeveloped			\$0.00	\$0.00	\$0.00
259 - 310 - 009 - 000	STONEFIELD HOME INC	285 WHITE RIM CT	40	Undeveloped			\$0.00	\$0.00	\$0.00
259 - 310 - 010 - 000	STONEFIELD HOME INC	295 WHITE RIM CT	40	Undeveloped			\$0.00	\$0.00	\$0.00
259 - 310 - 011 - 000	STONEFIELD HOME INC	305 SHAFER TRAIL CT	40	Undeveloped			\$0.00	\$0.00	\$0.00
259 - 310 - 012 - 000	STONEFIELD HOME INC	315 SHAFER TRAIL CT	40	Undeveloped			\$0.00	\$0.00	\$0.00
259 - 310 - 013 - 000	STONEFIELD HOME INC	325 SHAFER TRAIL CT	40	Undeveloped			\$0.00	\$0.00	\$0.00
259 - 310 - 014 - 000	STONEFIELD HOME INC	335 SHAFER TRAIL CT	40	Undeveloped			\$0.00	\$0.00	\$0.00
259 - 310 - 015 - 000	STONEFIELD HOME INC	345 SHAFER TRAIL CT	40	Undeveloped			\$0.00	\$0.00	\$0.00
259 - 310 - 016 - 000	STONEFIELD HOME INC	355 SHAFER TRAIL CT	40	Undeveloped			\$0.00	\$0.00	\$0.00
259 - 310 - 017 - 000	STONEFIELD HOME INC	354 SHAFER TRAIL CT	40	Undeveloped			\$0.00	\$0.00	\$0.00
259 - 310 - 018 - 000	STONEFIELD HOME INC	344 SHAFER TRAIL CT	40	Undeveloped			\$0.00	\$0.00	\$0.00
259 - 310 - 019 - 000	STONEFIELD HOME INC	334 SHAFER TRAIL CT	40	Undeveloped			\$0.00	\$0.00	\$0.00
259 - 310 - 020 - 000	STONEFIELD HOME INC	324 SHAFER TRAIL CT	40	Undeveloped			\$0.00	\$0.00	\$0.00
259 - 310 - 021 - 000	STONEFIELD HOME INC	314 SHAFER TRAIL CT	40	Undeveloped			\$0.00	\$0.00	\$0.00
259 - 310 - 022 - 000	STONEFIELD HOME INC	304 SHAFER TRAIL CT	40	Undeveloped			\$0.00	\$0.00	\$0.00
259 - 310 - 023 - 000	STONEFIELD HOME INC	294 WHITE RIM CT	40	Undeveloped			\$0.00	\$0.00	\$0.00
259 - 310 - 024 - 000	STONEFIELD HOME INC	284 WHITE RIM CT	40	Undeveloped			\$0.00	\$0.00	\$0.00

City of Merced
Community Facilities District No. 2003-2 (Services)
Special Tax Levy for Fiscal Year 2020-21

Assessor's Parcel Number	Owner	Situs Address	Improvement Area	Land Use	Units	Building Square Feet	Maximum Special Tax per Unit / 1,000 Sq. Ft.	Maximum Special Tax per Parcel	Actual Special Tax per Parcel
259 - 310 - 025 - 000	STONEFIELD HOME INC	274 WHITE RIM CT	40	Undeveloped			\$0.00	\$0.00	\$0.00
259 - 310 - 026 - 000	STONEFIELD HOME INC	264 WHITE RIM CT	40	Undeveloped			\$0.00	\$0.00	\$0.00
259 - 310 - 027 - 000	STONEFIELD HOME INC	254 WHITE RIM CT	40	Undeveloped			\$0.00	\$0.00	\$0.00
259 - 310 - 028 - 000	STONEFIELD HOME INC	244 WHITE RIM CT	40	Undeveloped			\$0.00	\$0.00	\$0.00
259 - 310 - 029 - 000	STONEFIELD HOME INC	234 WHITE RIM CT	40	Undeveloped			\$0.00	\$0.00	\$0.00
259 - 310 - 030 - 000	STONEFIELD HOME INC	224 WHITE RIM CT	40	Undeveloped			\$0.00	\$0.00	\$0.00
259 - 310 - 031 - 000	STONEFIELD HOME INC	214 WHITE RIM CT	40	Undeveloped			\$0.00	\$0.00	\$0.00
259 - 310 - 032 - 000	STONEFIELD HOME INC	204 WHITE RIM CT	40	Undeveloped			\$0.00	\$0.00	\$0.00
259 - 320 - 001 - 000	STONEFIELD HOME INC	205 ZION CANYON CT	40	Undeveloped			\$0.00	\$0.00	\$0.00
259 - 320 - 002 - 000	STONEFIELD HOME INC	215 ZION CANYON CT	40	Undeveloped			\$0.00	\$0.00	\$0.00
259 - 320 - 003 - 000	STONEFIELD HOME INC	225 ZION CANYON CT	40	Undeveloped			\$0.00	\$0.00	\$0.00
259 - 320 - 004 - 000	STONEFIELD HOME INC	235 ZION CANYON CT	40	Undeveloped			\$0.00	\$0.00	\$0.00
259 - 320 - 005 - 000	STONEFIELD HOME INC	245 ZION CANYON CT	40	Undeveloped			\$0.00	\$0.00	\$0.00
259 - 320 - 006 - 000	STONEFIELD HOME INC	255 ZION CANYON CT	40	Undeveloped			\$0.00	\$0.00	\$0.00
259 - 320 - 007 - 000	STONEFIELD HOME INC	265 ZION CANYON CT	40	Undeveloped			\$0.00	\$0.00	\$0.00
259 - 320 - 008 - 000	STONEFIELD HOME INC	275 ZION CANYON CT	40	Undeveloped			\$0.00	\$0.00	\$0.00
259 - 320 - 009 - 000	STONEFIELD HOME INC	285 ZION CANYON CT	40	Undeveloped			\$0.00	\$0.00	\$0.00
259 - 320 - 010 - 000	STONEFIELD HOME INC	295 ZION CANYON CT	40	Undeveloped			\$0.00	\$0.00	\$0.00
259 - 320 - 011 - 000	STONEFIELD HOME INC	305 MOAB RIM CT	40	Undeveloped			\$0.00	\$0.00	\$0.00
259 - 320 - 012 - 000	STONEFIELD HOME INC	315 MOAB RIM CT	40	Undeveloped			\$0.00	\$0.00	\$0.00
259 - 320 - 013 - 000	STONEFIELD HOME INC	325 MOAB RIM CT	40	Undeveloped			\$0.00	\$0.00	\$0.00
259 - 320 - 014 - 000	STONEFIELD HOME INC	335 MOAB RIM CT	40	Undeveloped			\$0.00	\$0.00	\$0.00
259 - 320 - 015 - 000	STONEFIELD HOME INC	345 MOAB RIM CT	40	Undeveloped			\$0.00	\$0.00	\$0.00
259 - 320 - 016 - 000	STONEFIELD HOME INC	355 MOAB RIM CT	40	Undeveloped			\$0.00	\$0.00	\$0.00
259 - 320 - 017 - 000	STONEFIELD HOME INC	354 MOAB RIM CT	40	Undeveloped			\$0.00	\$0.00	\$0.00
259 - 320 - 018 - 000	STONEFIELD HOME INC	344 MOAB RIM CT	40	Undeveloped			\$0.00	\$0.00	\$0.00
259 - 320 - 019 - 000	STONEFIELD HOME INC	334 MOAB RIM CT	40	Undeveloped			\$0.00	\$0.00	\$0.00
259 - 320 - 020 - 000	STONEFIELD HOME INC	324 MOAB RIM CT	40	Undeveloped			\$0.00	\$0.00	\$0.00
259 - 320 - 021 - 000	STONEFIELD HOME INC	314 MOAB RIM CT	40	Undeveloped			\$0.00	\$0.00	\$0.00
259 - 320 - 022 - 000	STONEFIELD HOME INC	304 MOAB RIM CT	40	Undeveloped			\$0.00	\$0.00	\$0.00
259 - 320 - 023 - 000	STONEFIELD HOME INC	294 ZION CANYON CT	40	Undeveloped			\$0.00	\$0.00	\$0.00
259 - 320 - 024 - 000	STONEFIELD HOME INC	284 ZION CANYON CT	40	Undeveloped			\$0.00	\$0.00	\$0.00
259 - 320 - 025 - 000	STONEFIELD HOME INC	274 ZION CANYON CT	40	Undeveloped			\$0.00	\$0.00	\$0.00
259 - 320 - 026 - 000	STONEFIELD HOME INC	264 ZION CANYON CT	40	Undeveloped			\$0.00	\$0.00	\$0.00
259 - 320 - 027 - 000	STONEFIELD HOME INC	254 ZION CANYON CT	40	Undeveloped			\$0.00	\$0.00	\$0.00
259 - 320 - 028 - 000	STONEFIELD HOME INC	244 ZION CANYON CT	40	Undeveloped			\$0.00	\$0.00	\$0.00
259 - 320 - 029 - 000	STONEFIELD HOME INC	234 ZION CANYON CT	40	Undeveloped			\$0.00	\$0.00	\$0.00
259 - 320 - 030 - 000	STONEFIELD HOME INC	224 ZION CANYON CT	40	Undeveloped			\$0.00	\$0.00	\$0.00
259 - 320 - 031 - 000	STONEFIELD HOME INC	214 ZION CANYON CT	40	Undeveloped			\$0.00	\$0.00	\$0.00
259 - 320 - 032 - 000	STONEFIELD HOME INC	204 ZION CANYON CT	40	Undeveloped			\$0.00	\$0.00	\$0.00
Total Fiscal Year 2020-21 Special Tax Levy					4,224	511,702			\$3,870,815.90

APPENDIX D

Special Tax Levy Delinquencies

Merced CFD No. 2003-2 (Services)
Delinquency Information
As of August 20, 2020

Assessor's Parcel Number	Impr. Area	Fiscal Year	Amount Delinquent
008-402-013-000	4	2015-16	\$393.08
008-402-013-000	4	2016-17	\$800.36
008-402-013-000	4	2017-18	\$824.74
008-402-013-000	4	2018-19	\$850.04
008-411-002-000	22	2019-20	\$520.36
008-412-040-000	22	2019-20	\$520.36
008-421-011-000	22	2018-19	\$508.62
008-421-011-000	22	2019-20	\$520.36
061-573-001-000	14	2019-20	\$359.86
061-575-004-000	14	2019-20	\$359.86
061-575-006-000	14	2019-20	\$359.86
061-581-033-000	3	2019-20	\$423.40
061-600-022-000	14	2019-20	\$359.86
061-600-040-000	14	2019-20	\$359.86
206-070-005-000	35	2019-20	\$63,638.40
206-083-007-000	2	2019-20	\$459.82
206-084-008-000	2	2019-20	\$459.82
206-084-013-000	2	2019-20	\$459.82
206-104-004-000	2	2019-20	\$459.82
206-114-006-000	2	2019-20	\$919.64
206-131-005-000	2	2019-20	\$459.82
206-134-025-000	2	2019-20	\$459.82
206-136-005-000	2	2019-20	\$459.82
206-151-001-000	9	2019-20	\$459.10
206-151-023-000	9	2019-20	\$918.20
206-151-032-000	9	2017-18	\$435.39
206-151-032-000	9	2019-20	\$459.10
206-161-036-000	9	2019-20	\$918.20
206-187-032-000	11	2019-20	\$455.53
206-187-037-000	11	2019-20	\$455.53
206-191-036-000	27	2019-20	\$1,154.20
224-110-011-000	1	2019-20	\$391.27
224-120-030-000	1	2019-20	\$391.27
224-130-035-000	1	2019-20	\$391.27
224-140-028-000	1	2019-20	\$391.27
224-140-031-000	1	2016-17	\$720.18
224-140-031-000	1	2017-18	\$742.14
224-140-031-000	1	2018-19	\$764.90

224-140-031-000	1	2019-20	\$782.54
224-182-014-000	1	2019-20	\$391.27
224-187-011-000	1	2019-20	\$391.27
224-220-040-000	7	2019-20	\$500.52
230-110-009-000	7	2019-20	\$500.52
231-200-001-000	34	2019-20	\$1,035.92
259-282-015-000	26	2019-20	\$655.29
259-282-016-000	26	2019-20	\$655.29

Parcels Delinquent in Fiscal Year 2019-20	37
Total Fiscal Year 2019-20 Amount Delinquent	\$82,858.12
Fiscal Year 2019-20 Special Tax Levy	\$3,045,857.98
Percentage Delinquent	2.72%
Prior Year Delinquencies	\$6,039.45
Total Delinquent Special Tax	\$88,897.57

Goodwin Consulting Group, Inc.

12/9/2020

APPENDIX E

Rate and Method of Apportionment of Special Tax

EXHIBIT A

CITY OF MERCED COMMUNITY FACILITIES DISTRICT NO. 2003-2 (SERVICES)

AMENDED RATE AND METHOD OF APPORTIONMENT OF SPECIAL TAX (as of March 16, 2020)

A Special Tax applicable to each Assessor Parcel in the City of Merced Community Facilities District No. 2003-2 (Services) shall be levied and collected according to the tax liability determined by the City of Merced or its designee, through the application of this Amended Rate and Method of Apportionment of Special Tax. All of the property in the CFD, unless exempted by law or by the provisions hereof, shall be taxed for the purposes, to the extent, and in the manner herein provided, including property subsequently annexed to the CFD unless otherwise provided for the annexed property.

SECTION A. DEFINITIONS

The terms hereinafter set forth have the following meanings:

“Acre” or “Acreage” means the land area of an Assessor Parcel as shown on an Assessor Parcel map, or if the land area is not shown on an Assessor Parcel map, the land area shown on the applicable final map or other parcel map recorded with the County.

“Act” means the Mello-Roos Community Facilities Act of 1982, as amended, being Chapter 2.5, (commencing with Section 53311), Division 2 of Title 5 of the California Government Code.

“Administrative Expenses” means any or all of the following: the expenses of the CFD or the City in carrying out its duties for the CFD, including, but not limited to, the levy and collection of the Special Tax, the fees and expenses of its counsel, costs related to annexing property into the CFD, and all other costs and expenses of the CFD or the City in any way related to the establishment or administration of the CFD.

“Administrator” means the person or firm designated by the CFD or the City to administer the Special Tax according to the Rate and Method.

“Annexation #1” means the date the owners of Assessor Parcels in Improvement Area #3 and Improvement Areas #9 through #15 elected to annex into the CFD.

“Annexation #2” means the date the owners of Assessor Parcels in Improvement Area #7 elected to annex into the CFD.

“Annexation #3” means the date the owners of Assessor Parcels in Improvement Areas #16 through #22 elected to annex into the CFD.

“Annexation #4” means the date the owners of Assessor Parcels in Improvement Areas #23 through #25 and Improvement Area #27 elected to annex into the CFD.

“Annexation #5” means the date the owners of Assessor Parcels in Improvement Area #26 elected to annex into the CFD.

“Annexation #6” means the date the owners of Assessor Parcels in Improvement Area #28 elected to annex into the CFD.

“Annexation #7” means the date the owners of Assessor Parcels in Improvement Areas #29 through #31 elected to annex into the CFD.

“Annexation #8” means the date the owners of Assessor Parcels in Improvement Area #32 elected to annex into the CFD.

“Annexation #9” means the date the owners of Assessor Parcels in Improvement Area #33 elected to annex into the CFD.

“Annexation #10” means the date the owners of Assessor Parcels in Improvement Area #34 elected to annex into the CFD.

“Annexation #11” means the date the owners of Assessor Parcels in Improvement Area #35 elected to annex into the CFD.

“Annexation #12” means the date the owners of Assessor Parcels in Improvement Area #36 elected to annex into the CFD.

“Annexation #13” is reserved for future use.

“Annexation #14” means the date the owners of Assessor Parcels in Improvement Area #40 elected to annex into the CFD.

“Assessor Parcel” means a lot or parcel with an assigned County Assessor’s Parcel number shown on a County Assessor’s Parcel map.

“Average Increase” means the annual average increase in the Indices that shall be applied to escalate the Maximum Special Tax each Fiscal Year. The Average Increase shall be calculated in January of each year by (1) referencing the Bureau of Labor Statistics Data to identify the annual percentage increase in each Index as of the end of the prior year, and (2) taking the average of these two percentages. If either Index decreases from one year to the next, the percentage change from the prior year shall be assumed to be zero for purposes of calculating the Average Increase.

“CFD” means the City of Merced Community Facilities District No. 2003-2.

“CFD Formation” means the date the owners of Assessor Parcels in Improvement Areas #1 through #6 elected to form the CFD.

“City” means the City of Merced.

“City Council” means the council of the City of Merced, acting as the legislative body of the CFD.

“County” means the County of Merced.

“Developed Property” means all Taxable Property in the CFD for which a building permit for new construction was issued by the City prior to May 1 of the preceding Fiscal Year.

“Fiscal Year” means the period starting July 1 and ending on the following June 30.

“Improvement Area” means one of the forty-four (44) mutually exclusive geographic areas defined below and identified in Attachment 1 of this Rate and Method, and any subsequent Improvement Areas created to contain property annexed into the CFD after CFD Formation.

“Improvement Area #1” means the geographic area that, at CFD Formation and Annexation #2, was generally known as the Bellevue Ranch East (Phases 1 and 2) project and is specifically identified in Attachment 1 hereto as Improvement Area #1.

“Improvement Area #2” means the geographic area that, at CFD Formation, was generally known as the Compass Pointe project and is specifically identified in Attachment 1 hereto as Improvement Area #2.

“Improvement Area #3” means the geographic area that, at CFD Formation, Annexation #1, and Annexation #3, was generally known as the Sandcastle project and is specifically identified in Attachment 1 hereto as Improvement Area #3.

“Improvement Area #4” means the geographic area that, at CFD Formation and Annexation #2, was generally known as the Bright Development project and is specifically identified in Attachment 1 hereto as Improvement Area #4.

“Improvement Area #5” means the geographic area that, at CFD Formation and Annexation #2, was generally known as the Renaissance project and is specifically identified in Attachment 1 hereto as Improvement Area #5.

“Improvement Area #6” means the geographic area that, at CFD Formation, was generally known as the Big Valley project and is specifically identified in Attachment 1 hereto as Improvement Area #6.

“Improvement Area #7” means the geographic area that, at Annexation #2, was generally known as the Bellevue Ranch West project and is specifically identified in Attachment 1 hereto as Improvement Area #7.

“Improvement Area #8” is intentionally excluded.

“Improvement Area #9” means the geographic area that, at Annexation #1, was generally known as the University Park Residential project and is specifically identified in Attachment 1 hereto as Improvement Area #9.

“Improvement Area #10” means the geographic area that, at Annexation #1, was generally known as the Tuscany project and is specifically identified in Attachment 1 hereto as Improvement Area #10.

“Improvement Area #11” means the geographic area that, at Annexation #1, was generally known as the Provance project and is specifically identified in Attachment 1 hereto as Improvement Area #11.

“Improvement Area #12” means the geographic area that, at Annexation #1, was generally known as the Promenade project and is specifically identified in Attachment 1 hereto as Improvement Area #12.

“Improvement Area #13” means the geographic area that, at Annexation #1, was generally known as the Alfarata Ranch Unit 2 project and is specifically identified in Attachment 1 hereto as Improvement Area #13.

“Improvement Area #14” means the geographic area that, at Annexation #1 and Annexation #2, was generally known as the Franco project and is specifically identified in Attachment 1 hereto as Improvement Area #14.

“Improvement Area #15” means the geographic area that, at Annexation #1, was generally known as the Cottages project and is specifically identified in Attachment 1 hereto as Improvement Area #15.

“Improvement Area #16” means the geographic area that, at Annexation #3, was generally known as the Tuscany East project and is specifically identified in Attachment 1 hereto as Improvement Area #16.

“Improvement Area #17” means the geographic area that, at Annexation #3, was generally known as the Hartley Crossings project and is specifically identified in Attachment 1 hereto as Improvement Area #17.

“Improvement Area #18” means the geographic area that, at Annexation #3, was generally known as The Crossing at River Oaks project and is specifically identified in Attachment 1 hereto as Improvement Area #18.

“Improvement Area #19” means the geographic area that, at Annexation #3, was generally known as the Mohamed Apartments project and is specifically identified in Attachment 1 hereto as Improvement Area #19.

“Improvement Area #20” means the geographic area that, at Annexation #3, was generally known as the Sunnyview Apartments project and is specifically identified in Attachment 1 hereto as Improvement Area #20.

“Improvement Area #21” means the geographic area that, at Annexation #3, was generally known as the University Park II project and is specifically identified in Attachment 1 hereto as Improvement Area #21.

“Improvement Area #22” means the geographic area that, at Annexation #3, was generally known as the Moraga of Merced Lakemont Homes project and is specifically identified in Attachment 1 hereto as Improvement Area #22.

“Improvement Area #23” means the geographic area that, at Annexation #4, was generally known as the Mission Ranch project and is specifically identified in Attachment 1 hereto as Improvement Area #23.

“Improvement Area #24” means the geographic area that, at Annexation #4, was generally known as the Cypress Terrace (Phases 6 and 7) project and is specifically identified in Attachment 1 hereto as Improvement Area #24.

“Improvement Area #25” means the geographic area that, at Annexation #4, was generally known as the Cypress Terrace East project and is specifically identified in Attachment 1 hereto as Improvement Area #25.

“Improvement Area #26” means the geographic area that, at Annexation #5, was generally known as The Meadows project and is specifically identified in Attachment 1 hereto as Improvement Area #26.

“Improvement Area #27” means the geographic area that, at Annexation #4, was generally known as the Lantana Estates South project and is specifically identified in Attachment 1 hereto as Improvement Area #27.

“Improvement Area #28” means the geographic area that, at Annexation #6, was generally known as The Meadows #2 project and is specifically identified in Attachment 1 hereto as Improvement Area #28.

“Improvement Area #29” means the geographic area that, at Annexation #7, was generally known as the Paseo project and is specifically identified in Attachment 1 hereto as Improvement Area #29.

“Improvement Area #30” means the geographic area that, at Annexation #7, was generally known as the Highland Park project and is specifically identified in Attachment 1 hereto as Improvement Area #30.

“Improvement Area #31” means the geographic area that, at Annexation #7, was generally known as the Mercy Hospital project and is specifically identified in Attachment 1 hereto as Improvement Area #31.

“Improvement Area #32” means the geographic area that, at Annexation #8, was generally known as the Fahrens Park Plaza project and is specifically identified in Attachment 1 hereto as Improvement Area #32.

“Improvement Area #33” means the geographic area that, at Annexation #9, was generally known as the Mansionette Estates No. 5 project and is specifically identified in Attachment 1 hereto as Improvement Area #33.

“Improvement Area #34” means the geographic area that, at Annexation #10, was generally known as the Northview Professional Center project and is specifically identified in Attachment 1 hereto as Improvement Area #34.

“Improvement Area #35” means the geographic area that, at Annexation #11, was generally known as the Compass Pointe Apartments project and is specifically identified in Attachment 1 hereto as Improvement Area #35.

“Improvement Area #36” means the geographic area that, at Annexation #12, was generally known as the Merced Station project and is specifically identified in Attachment 1 hereto as Improvement Area #36.

“Improvement Area #37” is reserved for future use.

“Improvement Area #38” is reserved for future use.

“Improvement Area #39” is reserved for future use.

“Improvement Area #40” means the geographic area that, at Annexation #14, was generally known as the Stone Ridge South project and is specifically identified in Attachment 1 hereto as Improvement Area #40.

“Improvement Area #41” is reserved for future use.

“Improvement Area #42” is reserved for future use.

“Improvement Area #43” is reserved for future use.

“Improvement Area #44” means the geographic area that, at Annexation #14, was generally known as the Stone Ridge South Apartments project and is specifically identified in Attachment 1 hereto as a future annexation area of the CFD.

“Index or Indices” means the Consumer Price Index (CPI) for the San Francisco All Urban Wage Earners Category and the National CPI.

“Industrial Property” means any Developed Property for which a building permit was issued for construction of a building that will be used primarily for warehousing, distribution, manufacturing, processing, or related activities, as determined by the Administrator using reasonable and established City zoning and other land use standards.

“Maximum Special Tax” means the greatest amount of Special Tax that can be levied in any Fiscal Year determined under this Rate and Method.

“Multi-Family Residential Property” means all Assessor Parcels of Developed Property for which a building permit was issued for construction of a residential structure with multiple Units, all of which are offered for rent to the general public and are not available for sale to individual owners.

“Office Property” means any Developed Property for which a building permit was issued for construction of a building that will be divided primarily into individual offices (including cubicles or other modular office space) for use by companies to conduct business, as determined by the Administrator using reasonable and established City zoning and other land use standards.

“Other Property” means any Developed Property that is not Single Family Residential Property, Multi-Family Residential Property, Retail Property, Office Property, or Industrial Property. Developed Property within Improvement Area #31 shall be categorized as Other Property.

“Proportionately” means, for Developed Property, that the ratio of the actual Special Tax levied in any Fiscal Year to the Maximum Special Tax authorized to be levied in that Fiscal Year is equal for all Assessor Parcels of Developed Property.

“Public Property” means any CFD Assessor Parcels owned by or irrevocably offered for dedication to the United States of America, the State of California, the County, the City, or other local governments or public agencies.

“Rate and Method” means this Amended Rate and Method of Apportionment of Special Tax.

“Retail Property” means any Developed Property for which a building permit was issued for construction of a building that will include primarily commercial establishments which sell general merchandise, hard goods, personal services, and other items directly to consumers, including but not limited to travel agencies, hardware stores, food stores, automotive dealers, service stations, home furnishing stores, restaurants, bars, banks, repair shops, movie theaters, day care centers, and art galleries, as determined by the Administrator using reasonable and established City zoning and other land use standards.

“Services” means the services authorized to be financed, in whole or in part, by the Special Taxes in the CFD.

“Single Family Residential Property” means any Developed Property for which a building permit was issued for construction of: (i) a Unit that does not share a common wall with another Unit; or (ii) two or more Units that share common walls and are initially offered for sale to individual owners, including condominiums as defined under California Civil Code 1351.

“Special Tax” means any tax levied in the CFD pursuant to the Rate and Method.

“Special Tax Requirement” means the amount necessary in any Fiscal Year to: (i) pay the cost of the Services; (ii) create a sinking fund for Services that could not otherwise be funded

in a given Fiscal Year; (iii) cure any delinquencies in the payment of Special Taxes which have occurred in the prior Fiscal Year or, based on existing delinquencies in the payment of Special Taxes, are expected to occur in the Fiscal Year in which the tax will be collected; and (iv) pay Administrative Expenses.

“Square Foot,” “Square Footage,” or “Square Feet” means the floor area square footage reflected on the original construction building permit issued for construction of a Unit or a building of Retail Property, Office Property, Industrial Property, or Other Property and any Square Footage subsequently added to a Unit or a building of such Taxable Property after issuance of a building permit for expansion or renovation of such Unit or building.

“Taxable Property” means any Assessor Parcel within the CFD which is not exempt from the Special Tax by applicable law or Section F below.

“Unit” means a structure constructed primarily for human habitation, which may be an individual detached residential unit, an individual attached residential unit within a duplex, triplex, fourplex, townhome, or condominium structure, or an individual apartment unit.

SECTION B. DATA FOR ANNUAL ADMINISTRATION

On or about July 1 of each Fiscal Year, the Administrator shall identify the current Assessor Parcel numbers of all Taxable Property. The Administrator shall also determine: (i) within which Improvement Area each Assessor Parcel is located; (ii) whether each Assessor Parcel is Developed Property; (iii) for Developed Property, which Assessor Parcels are Single Family Residential Property, Multi-Family Residential Property, Retail Property, Office Property, Industrial Property, and Other Property; (iv) also for Developed Property, the Unit or building Square Footage; and (v) the Special Tax Requirement.

SECTION C. MAXIMUM SPECIAL TAX

The following tables identify the Maximum Special Taxes for Taxable Property within each Improvement Area of the CFD. The Maximum Special Taxes are all subject to annual escalation as specified in Section C.45 below.

1. *Special Tax Rates, Improvement Area #1 – Bellevue Ranch East (Phases 1 & 2)*

Table 1 below identifies the Maximum Special Taxes for Taxable Property within Improvement Area #1 of the CFD.

TABLE 1
MAXIMUM SPECIAL TAXES
IMPROVEMENT AREA #1 – BELLEVUE RANCH EAST (PHASES 1 & 2)

<i>Type of Property</i>	<i>Maximum Special Tax Fiscal Year 2003-04¹</i>
Single Family Residential Property	\$548 per Unit
Multi-Family Residential Property	\$476 per Unit
Retail Property	\$64 per 1,000 Square Feet of Building
Office Property	\$59 per 1,000 Square Feet of Building
Industrial Property	\$40 per 1,000 Square Feet of Building
Other Property	\$64 per 1,000 Square Feet of Building

¹ Subject to annual escalation as described in Section C.45 below.

2. *Special Tax Rates, Improvement Area #2 – Compass Pointe*

Table 2 below identifies the Maximum Special Taxes for Taxable Property within Improvement Area #2 of the CFD.

TABLE 2
MAXIMUM SPECIAL TAXES
IMPROVEMENT AREA #2 – COMPASS POINTE

<i>Type of Property</i>	<i>Maximum Special Tax Fiscal Year 2003-04¹</i>
Single Family Residential Property	\$644 per Unit
Multi-Family Residential Property	\$539 per Unit
Retail Property	\$110 per 1,000 Square Feet of Building
Office Property	\$103 per 1,000 Square Feet of Building
Industrial Property	\$68 per 1,000 Square Feet of Building
Other Property	\$110 per 1,000 Square Feet of Building

¹ Subject to annual escalation as described in Section C.45 below.

3. *Special Tax Rates, Improvement Area #3 - Sandcastle*

Table 3 below identifies the Maximum Special Taxes for Taxable Property within Improvement Area #3 of the CFD.

**TABLE 3
MAXIMUM SPECIAL TAXES
IMPROVEMENT AREA #3 - SANDCASTLE**

<i>Type of Property</i>	<i>Maximum Special Tax Fiscal Year 2003-04¹</i>
Single Family Residential Property	\$593 per Unit
Multi-Family Residential Property	\$512 per Unit
Retail Property	\$80 per 1,000 Square Feet of Building
Office Property	\$76 per 1,000 Square Feet of Building
Industrial Property	\$48 per 1,000 Square Feet of Building
Other Property	\$80 per 1,000 Square Feet of Building

¹ *Subject to annual escalation as described in Section C.45 below.*

4. *Special Tax Rates, Improvement Area #4 - Bright Development*

Table 4 below identifies the Maximum Special Taxes for Taxable Property within Improvement Area #4 of the CFD.

**TABLE 4
MAXIMUM SPECIAL TAXES
IMPROVEMENT AREA #4 – BRIGHT DEVELOPMENT**

<i>Type of Property</i>	<i>Maximum Special Tax Fiscal Year 2003-04¹</i>
Single Family Residential Property	\$609 per Unit
Multi-Family Residential Property	\$520 per Unit
Retail Property	\$89 per 1,000 Square Feet of Building
Office Property	\$84 per 1,000 Square Feet of Building
Industrial Property	\$54 per 1,000 Square Feet of Building
Other Property	\$89 per 1,000 Square Feet of Building

¹ *Subject to annual escalation as described in Section C.45 below.*

5. *Special Tax Rates, Improvement Area #5 - Renaissance*

Table 5 below identifies the Maximum Special Taxes for Taxable Property within Improvement Area #5 of the CFD.

**TABLE 5
MAXIMUM SPECIAL TAXES
IMPROVEMENT AREA #5 - RENAISSANCE**

<i>Type of Property</i>	<i>Maximum Special Tax Fiscal Year 2003-04¹</i>
Single Family Residential Property	\$489 per Unit
Multi-Family Residential Property	\$429 per Unit
Retail Property	\$43 per 1,000 Square Feet of Building
Office Property	\$37 per 1,000 Square Feet of Building
Industrial Property	\$29 per 1,000 Square Feet of Building
Other Property	\$43 per 1,000 Square Feet of Building

¹ *Subject to annual escalation as described in Section C.45 below.*

6. *Special Tax Rates, Improvement Area #6 - Big Valley*

Table 6 below identifies the Maximum Special Taxes for Taxable Property within Improvement Area #6 of the CFD.

**TABLE 6
MAXIMUM SPECIAL TAXES
IMPROVEMENT AREA #6 – BIG VALLEY**

<i>Type of Property</i>	<i>Maximum Special Tax Fiscal Year 2003-04¹</i>
Single Family Residential Property	\$524 per Unit
Multi-Family Residential Property	\$474 per Unit
Retail Property	\$40 per 1,000 Square Feet of Building
Office Property	\$40 per 1,000 Square Feet of Building
Industrial Property	\$22 per 1,000 Square Feet of Building
Other Property	\$40 per 1,000 Square Feet of Building

¹ *Subject to annual escalation as described in Section C.45 below.*

7. *Special Tax Rates, Improvement Area #7 – Bellevue Ranch West*

Table 7 below identifies the Maximum Special Taxes for Taxable Property within Improvement Area #7 of the CFD.

**TABLE 7
MAXIMUM SPECIAL TAXES
IMPROVEMENT AREA #7 – BELLEVUE RANCH WEST**

<i>Type of Property</i>	<i>Maximum Special Tax Fiscal Year 2003-04¹</i>
Single Family Residential Property	\$701 per Unit
Multi-Family Residential Property	\$600 per Unit
Retail Property	\$116 per 1,000 Square Feet of Building
Office Property	\$115 per 1,000 Square Feet of Building
Industrial Property	\$67 per 1,000 Square Feet of Building
Other Property	\$116 per 1,000 Square Feet of Building

¹ *Subject to annual escalation as described in Section C.45 below.*

8. *Special Tax Rates, Improvement Area #8 – Intentionally Excluded*

9. *Special Tax Rates, Improvement Area #9 – University Park Residential*

Table 9 below identifies the Maximum Special Taxes for Taxable Property within Improvement Area #9 of the CFD.

TABLE 9
MAXIMUM SPECIAL TAXES
IMPROVEMENT AREA #9 – UNIVERSITY PARK RESIDENTIAL

<i>Type of Property</i>	<i>Maximum Special Tax Fiscal Year 2003-04¹</i>
Single Family Residential Property	\$643 per Unit
Multi-Family Residential Property	\$544 per Unit
Retail Property	\$105 per 1,000 Square Feet of Building
Office Property	\$99 per 1,000 Square Feet of Building
Industrial Property	\$64 per 1,000 Square Feet of Building
Other Property	\$105 per 1,000 Square Feet of Building

¹ *Subject to annual escalation as described in Section C.45 below.*

10. *Special Tax Rates, Improvement Area #10 – Tuscany*

Table 10 below identifies the Maximum Special Taxes for Taxable Property within Improvement Area #10 of the CFD.

TABLE 10
MAXIMUM SPECIAL TAXES
IMPROVEMENT AREA #10 – TUSCANY

<i>Type of Property</i>	<i>Maximum Special Tax Fiscal Year 2003-04¹</i>
Single Family Residential Property	\$480 per Unit
Multi-Family Residential Property	\$427 per Unit
Retail Property	\$35 per 1,000 Square Feet of Building
Office Property	\$31 per 1,000 Square Feet of Building
Industrial Property	\$23 per 1,000 Square Feet of Building
Other Property	\$35 per 1,000 Square Feet of Building

¹ *Subject to annual escalation as described in Section C.45 below.*

11. *Special Tax Rates, Improvement Area #11 - Provance*

Table 11 below identifies the Maximum Special Taxes for Taxable Property within Improvement Area #11 of the CFD.

TABLE 11
MAXIMUM SPECIAL TAXES
IMPROVEMENT AREA #11 - PROVANCE

<i>Type of Property</i>	<i>Maximum Special Tax Fiscal Year 2003-04¹</i>
Single Family Residential Property	\$638 per Unit
Multi-Family Residential Property	\$542 per Unit
Retail Property	\$101 per 1,000 Square Feet of Building
Office Property	\$96 per 1,000 Square Feet of Building
Industrial Property	\$61 per 1,000 Square Feet of Building
Other Property	\$101 per 1,000 Square Feet of Building

¹ *Subject to annual escalation as described in Section C.45 below.*

12. *Special Tax Rates, Improvement Area #12 - Promenade*

Table 12 below identifies the Maximum Special Taxes for Taxable Property within Improvement Area #12 of the CFD.

TABLE 12
MAXIMUM SPECIAL TAXES
IMPROVEMENT AREA #12 – PROMENADE

<i>Type of Property</i>	<i>Maximum Special Tax Fiscal Year 2003-04¹</i>
Single Family Residential Property	\$438 per Unit
Multi-Family Residential Property	\$401 per Unit
Retail Property	\$14 per 1,000 Square Feet of Building
Office Property	\$12 per 1,000 Square Feet of Building
Industrial Property	\$10 per 1,000 Square Feet of Building
Other Property	\$14 per 1,000 Square Feet of Building

¹ *Subject to annual escalation as described in Section C.45 below.*

13. *Special Tax Rates, Improvement Area #13 – Alfarata Ranch Unit 2*

Table 13 below identifies the Maximum Special Taxes for Taxable Property within Improvement Area #13 of the CFD.

TABLE 13
MAXIMUM SPECIAL TAXES
IMPROVEMENT AREA #13 – ALFARATA RANCH UNIT 2

<i>Type of Property</i>	<i>Maximum Special Tax Fiscal Year 2003-04¹</i>
Single Family Residential Property	\$593 per Unit
Multi-Family Residential Property	\$471 per Unit
Retail Property	\$116 per 1,000 Square Feet of Building
Office Property	\$100 per 1,000 Square Feet of Building
Industrial Property	\$80 per 1,000 Square Feet of Building
Other Property	\$116 per 1,000 Square Feet of Building

¹ *Subject to annual escalation as described in Section C.45 below.*

14. *Special Tax Rates, Improvement Area #14 – Franco*

Table 14 below identifies the Maximum Special Taxes for Taxable Property within Improvement Area #14 of the CFD.

TABLE 14
MAXIMUM SPECIAL TAXES
IMPROVEMENT AREA #14 – FRANCO

<i>Type of Property</i>	<i>Maximum Special Tax Fiscal Year 2003-04¹</i>
Single Family Residential Property	\$504 per Unit
Multi-Family Residential Property	\$430 per Unit
Retail Property	\$57 per 1,000 Square Feet of Building
Office Property	\$49 per 1,000 Square Feet of Building
Industrial Property	\$40 per 1,000 Square Feet of Building
Other Property	\$57 per 1,000 Square Feet of Building

¹ *Subject to annual escalation as described in Section C.45 below.*

15. *Special Tax Rates, Improvement Area #15 – Cottages*

Table 15 below identifies the Maximum Special Taxes for Taxable Property within Improvement Area #15 of the CFD.

TABLE 15
MAXIMUM SPECIAL TAXES
IMPROVEMENT AREA #15 – COTTAGES

<i>Type of Property</i>	<i>Maximum Special Tax Fiscal Year 2003-04¹</i>
Single Family Residential Property	\$631 per Unit
Multi-Family Residential Property	\$548 per Unit
Retail Property	\$87 per 1,000 Square Feet of Building
Office Property	\$86 per 1,000 Square Feet of Building
Industrial Property	\$50 per 1,000 Square Feet of Building
Other Property	\$87 per 1,000 Square Feet of Building

¹ *Subject to annual escalation as described in Section C.45 below.*

16. *Special Tax Rates, Improvement Area #16 – Tuscany East*

Table 16 below identifies the Maximum Special Taxes for Taxable Property within Improvement Area #16 of the CFD.

TABLE 16
MAXIMUM SPECIAL TAXES
IMPROVEMENT AREA #16 – TUSCANY EAST

<i>Type of Property</i>	<i>Maximum Special Tax Fiscal Year 2005-06¹</i>
Single Family Residential Property	\$572 per Unit
Multi-Family Residential Property	\$486 per Unit
Retail Property	\$77 per 1,000 Square Feet of Building
Office Property	\$70 per 1,000 Square Feet of Building
Industrial Property	\$50 per 1,000 Square Feet of Building
Other Property	\$77 per 1,000 Square Feet of Building

¹ *Subject to annual escalation as described in Section C.45 below.*

17. *Special Tax Rates, Improvement Area #17 – Hartley Crossings*

Table 17 below identifies the Maximum Special Taxes for Taxable Property within Improvement Area #17 of the CFD.

TABLE 17
MAXIMUM SPECIAL TAXES
IMPROVEMENT AREA #17 – HARTLEY CROSSINGS

<i>Type of Property</i>	<i>Maximum Special Tax Fiscal Year 2005-06¹</i>
Single Family Residential Property	\$528 per Unit
Multi-Family Residential Property	\$438 per Unit
Retail Property	\$73 per 1,000 Square Feet of Building
Office Property	\$61 per 1,000 Square Feet of Building
Industrial Property	\$52 per 1,000 Square Feet of Building
Other Property	\$73 per 1,000 Square Feet of Building

¹ *Subject to annual escalation as described in Section C.45 below.*

18. *Special Tax Rates, Improvement Area #18 – The Crossing at River Oaks*

Table 18 below identifies the Maximum Special Taxes for Taxable Property within Improvement Area #18 of the CFD.

TABLE 18
MAXIMUM SPECIAL TAXES
IMPROVEMENT AREA #18 – THE CROSSING AT RIVER OAKS

<i>Type of Property</i>	<i>Maximum Special Tax Fiscal Year 2005-06¹</i>
Single Family Residential Property	\$639 per Unit
Multi-Family Residential Property	\$529 per Unit
Retail Property	\$110 per 1,000 Square Feet of Building
Office Property	\$100 per 1,000 Square Feet of Building
Industrial Property	\$71 per 1,000 Square Feet of Building
Other Property	\$110 per 1,000 Square Feet of Building

¹ *Subject to annual escalation as described in Section C.45 below.*

19. *Special Tax Rates, Improvement Area #19 – Mohamed Apartments*

Table 19 below identifies the Maximum Special Taxes for Taxable Property within Improvement Area #19 of the CFD.

TABLE 19
MAXIMUM SPECIAL TAXES
IMPROVEMENT AREA #19 – MOHAMED APARTMENTS

<i>Type of Property</i>	<i>Maximum Special Tax Fiscal Year 2005-06¹</i>
Single Family Residential Property	\$433 per Unit
Multi-Family Residential Property	\$408 per Unit
Retail Property	Not Applicable
Office Property	Not Applicable
Industrial Property	Not Applicable
Other Property	Not Applicable

¹ *Subject to annual escalation as described in Section C.45 below.*

20. *Special Tax Rates, Improvement Area #20 – Sunnyview Apartments*

Table 20 below identifies the Maximum Special Taxes for Taxable Property within Improvement Area #20 of the CFD.

TABLE 20
MAXIMUM SPECIAL TAXES
IMPROVEMENT AREA #20 – SUNNYVIEW APARTMENTS

<i>Type of Property</i>	<i>Maximum Special Tax Fiscal Year 2005-06¹</i>
Single Family Residential Property	\$433 per Unit
Multi-Family Residential Property	\$408 per Unit
Retail Property	Not Applicable
Office Property	Not Applicable
Industrial Property	Not Applicable
Other Property	Not Applicable

¹ *Subject to annual escalation as described in Section C.45 below.*

21. *Special Tax Rates, Improvement Area #21 – University Park II*

Table 21 below identifies the Maximum Special Taxes for Taxable Property within Improvement Area #21 of the CFD.

TABLE 21
MAXIMUM SPECIAL TAXES
IMPROVEMENT AREA #21 – UNIVERSITY PARK II

<i>Type of Property</i>	<i>Maximum Special Tax Fiscal Year 2005-06¹</i>
Single Family Residential Property	\$691 per Unit
Multi-Family Residential Property	\$548 per Unit
Retail Property	\$149 per 1,000 Square Feet of Building
Office Property	\$133 per 1,000 Square Feet of Building
Industrial Property	\$98 per 1,000 Square Feet of Building
Other Property	\$149 per 1,000 Square Feet of Building

¹ *Subject to annual escalation as described in Section C.45 below.*

22. *Special Tax Rates, Improvement Area #22 – Moraga of Merced Lakemont Homes*

Table 22 below identifies the Maximum Special Taxes for Taxable Property within Improvement Area #22 of the CFD.

TABLE 22
MAXIMUM SPECIAL TAXES
IMPROVEMENT AREA #22 – MORAGA OF MERCED LAKEMONT HOMES

<i>Type of Property</i>	<i>Maximum Special Tax Fiscal Year 2005-06¹</i>
Single Family Residential Property	\$752 per Unit
Multi-Family Residential Property	\$623 per Unit
Retail Property	\$147 per 1,000 Square Feet of Building
Office Property	\$140 per 1,000 Square Feet of Building
Industrial Property	\$89 per 1,000 Square Feet of Building
Other Property	\$147 per 1,000 Square Feet of Building

¹ *Subject to annual escalation as described in Section C.45 below.*

23. *Special Tax Rates, Improvement Area #23 – Mission Ranch*

Table 23 below identifies the Maximum Special Taxes for Taxable Property within Improvement Area #23 of the CFD.

TABLE 23
MAXIMUM SPECIAL TAXES
IMPROVEMENT AREA #23 – MISSION RANCH

<i>Type of Property</i>	<i>Maximum Special Tax Fiscal Year 2005-06¹</i>
Single Family Residential Property	\$774 per Unit
Multi-Family Residential Property	\$595 per Unit
Retail Property	\$194 per 1,000 Square Feet of Building
Office Property	\$174 per 1,000 Square Feet of Building
Industrial Property	\$128 per 1,000 Square Feet of Building
Other Property	\$194 per 1,000 Square Feet of Building

¹ *Subject to annual escalation as described in Section C.45 below.*

24. *Special Tax Rates, Improvement Area #24 – Cypress Terrace (Phases 6 and 7)*

Table 24 below identifies the Maximum Special Taxes for Taxable Property within Improvement Area #24 of the CFD.

TABLE 24
MAXIMUM SPECIAL TAXES
IMPROVEMENT AREA #24 – CYPRESS TERRACE (PHASES 6 AND 7)

<i>Type of Property</i>	<i>Maximum Special Tax Fiscal Year 2005-06¹</i>
Single Family Residential Property	\$728 per Unit
Multi-Family Residential Property	\$606 per Unit
Retail Property	\$137 per 1,000 Square Feet of Building
Office Property	\$130 per 1,000 Square Feet of Building
Industrial Property	\$83 per 1,000 Square Feet of Building
Other Property	\$137 per 1,000 Square Feet of Building

¹ *Subject to annual escalation as described in Section C.45 below.*

25. *Special Tax Rates, Improvement Area #25 – Cypress Terrace East*

Table 25 below identifies the Maximum Special Taxes for Taxable Property within Improvement Area #25 of the CFD.

TABLE 25
MAXIMUM SPECIAL TAXES
IMPROVEMENT AREA #25 – CYPRESS TERRACE EAST

<i>Type of Property</i>	<i>Maximum Special Tax Fiscal Year 2005-06¹</i>
Single Family Residential Property	\$914 per Unit
Multi-Family Residential Property	\$737 per Unit
Retail Property	\$218 per 1,000 Square Feet of Building
Office Property	\$209 per 1,000 Square Feet of Building
Industrial Property	\$131 per 1,000 Square Feet of Building
Other Property	\$218 per 1,000 Square Feet of Building

¹ Subject to annual escalation as described in Section C.45 below.

26. *Special Tax Rates, Improvement Area #26 – The Meadows*

Table 26 below identifies the Maximum Special Taxes for Taxable Property within Improvement Area #26 of the CFD.

TABLE 26
MAXIMUM SPECIAL TAXES
IMPROVEMENT AREA #26 – THE MEADOWS

<i>Type of Property</i>	<i>Maximum Special Tax Fiscal Year 2005-06¹</i>
Single Family Residential Property	\$947 per Unit
Multi-Family Residential Property	\$743 per Unit
Retail Property	\$225 per 1,000 Square Feet of Building
Office Property	\$215 per 1,000 Square Feet of Building
Industrial Property	\$135 per 1,000 Square Feet of Building
Other Property	\$225 per 1,000 Square Feet of Building

¹ Subject to annual escalation as described in Section C.45 below.

27. *Special Tax Rates, Improvement Area #27 – Lantana Estates South*

Table 27 below identifies the Maximum Special Taxes for Taxable Property within Improvement Area #27 of the CFD.

TABLE 27
MAXIMUM SPECIAL TAXES
IMPROVEMENT AREA #27 – LANTANA ESTATES SOUTH

<i>Type of Property</i>	<i>Maximum Special Tax Fiscal Year 2005-06¹</i>
Single Family Residential Property	\$834 per Unit
Multi-Family Residential Property	\$700 per Unit
Retail Property	\$166 per 1,000 Square Feet of Building
Office Property	\$164 per 1,000 Square Feet of Building
Industrial Property	\$95 per 1,000 Square Feet of Building
Other Property	\$166 per 1,000 Square Feet of Building

¹ Subject to annual escalation as described in Section C.45 below.

28. *Special Tax Rates, Improvement Area #28 – The Meadows #2*

Table 28 below identifies the Maximum Special Taxes for Taxable Property within Improvement Area #28 of the CFD.

TABLE 28
MAXIMUM SPECIAL TAXES
IMPROVEMENT AREA #28 – THE MEADOWS #2

<i>Type of Property</i>	<i>Maximum Special Tax Fiscal Year 2005-06¹</i>
Single Family Residential Property	\$947 per Unit
Multi-Family Residential Property	\$743 per Unit
Retail Property	\$225 per 1,000 Square Feet of Building
Office Property	\$215 per 1,000 Square Feet of Building
Industrial Property	\$135 per 1,000 Square Feet of Building
Other Property	\$225 per 1,000 Square Feet of Building

¹ Subject to annual escalation as described in Section C.45 below.

29. *Special Tax Rates, Improvement Area #29 – Paseo*

Table 29 below identifies the Maximum Special Taxes for Taxable Property within Improvement Area #29 of the CFD.

TABLE 29
MAXIMUM SPECIAL TAXES
IMPROVEMENT AREA #29 – PASEO

<i>Type of Property</i>	<i>Maximum Special Tax Fiscal Year 2005-06¹</i>
Single Family Residential Property	\$1,008 per Unit
Multi-Family Residential Property	\$762 per Unit
Retail Property	\$294 per 1,000 Square Feet of Building
Office Property	\$271 per 1,000 Square Feet of Building
Industrial Property	\$186 per 1,000 Square Feet of Building
Other Property	\$294 per 1,000 Square Feet of Building

¹ Subject to annual escalation as described in Section C.45 below.

30. *Special Tax Rates, Improvement Area #30 – Highland Park*

Table 30 below identifies the Maximum Special Taxes for Taxable Property within Improvement Area #30 of the CFD.

TABLE 30
MAXIMUM SPECIAL TAXES
IMPROVEMENT AREA #30 – HIGHLAND PARK

<i>Type of Property</i>	<i>Maximum Special Tax Fiscal Year 2005-06¹</i>
Single Family Residential Property	\$650 per Unit
Multi-Family Residential Property	\$557 per Unit
Retail Property	\$97 per 1,000 Square Feet of Building
Office Property	\$93 per 1,000 Square Feet of Building
Industrial Property	\$58 per 1,000 Square Feet of Building
Other Property	\$97 per 1,000 Square Feet of Building

¹ Subject to annual escalation as described in Section C.45 below.

31. *Special Tax Rates, Improvement Area #31 – Mercy Hospital*

Table 31 below identifies the Maximum Special Taxes for Taxable Property within Improvement Area #31 of the CFD.

TABLE 31
MAXIMUM SPECIAL TAXES
IMPROVEMENT AREA #31 – MERCY HOSPITAL

<i>Type of Property</i>	<i>Maximum Special Tax Fiscal Year 2005-06¹</i>
Single Family Residential Property	\$172 per Unit
Multi-Family Residential Property	\$139 per Unit
Retail Property	\$59 per 1,000 Square Feet of Building
Office Property	\$62 per 1,000 Square Feet of Building
Industrial Property	\$30 per 1,000 Square Feet of Building
Other Property	\$59 per 1,000 Square Feet of Building

¹ Subject to annual escalation as described in Section C.45 below.

32. *Special Tax Rates, Improvement Area #32 – Fahrens Park Plaza*

Table 32 below identifies the Maximum Special Taxes for Taxable Property within Improvement Area #32 of the CFD.

TABLE 32
MAXIMUM SPECIAL TAXES
IMPROVEMENT AREA #32 – FAHRENS PARK PLAZA

<i>Type of Property</i>	<i>Maximum Special Tax Fiscal Year 2005-06¹</i>
Single Family Residential Property	\$988 per Unit
Multi-Family Residential Property	\$889 per Unit
Retail Property	\$161 per 1,000 Square Feet of Building
Office Property	\$181 per 1,000 Square Feet of Building
Industrial Property	\$71 per 1,000 Square Feet of Building
Other Property	\$181 per 1,000 Square Feet of Building

¹ Subject to annual escalation as described in Section C.45 below.

33. *Special Tax Rates, Improvement Area #33 – Mansionette Estates No. 5*

Table 33 below identifies the Maximum Special Taxes for Taxable Property within Improvement Area #33 of the CFD.

TABLE 33
MAXIMUM SPECIAL TAXES
IMPROVEMENT AREA #33 – MANSIONETTE ESTATES NO. 5

<i>Type of Property</i>	<i>Maximum Special Tax Fiscal Year 2005-06¹</i>
Single Family Residential Property	\$1,130 per Unit
Multi-Family Residential Property	\$957 per Unit
Retail Property	\$252 per 1,000 Square Feet of Building
Office Property	\$260 per 1,000 Square Feet of Building
Industrial Property	\$133 per 1,000 Square Feet of Building
Other Property	\$260 per 1,000 Square Feet of Building

¹ Subject to annual escalation as described in Section C.45 below.

34. *Special Tax Rates, Improvement Area #34 – Northview Professional Center*

Table 34 below identifies the Maximum Special Taxes for Taxable Property within Improvement Area #34 of the CFD.

TABLE 34
MAXIMUM SPECIAL TAXES
IMPROVEMENT AREA #34 – NORTHVIEW PROFESSIONAL CENTER

<i>Type of Property</i>	<i>Maximum Special Tax Fiscal Year 2005-06¹</i>
Single Family Residential Property	\$850 per Unit
Multi-Family Residential Property	\$742 per Unit
Retail Property	\$146 per 1,000 Square Feet of Building
Office Property	\$152 per 1,000 Square Feet of Building
Industrial Property	\$75 per 1,000 Square Feet of Building
Other Property	\$152 per 1,000 Square Feet of Building

¹ Subject to annual escalation as described in Section C.45 below.

35. *Special Tax Rates, Improvement Area #35 – Compass Pointe Apartments*

Table 35 below identifies the Maximum Special Taxes for Taxable Property within Improvement Area #35 of the CFD.

TABLE 35
MAXIMUM SPECIAL TAXES
IMPROVEMENT AREA #35 – COMPASS POINTE APARTMENTS

<i>Type of Property</i>	<i>Maximum Special Tax Fiscal Year 2005-06¹</i>
Single Family Residential Property	\$543 per Unit
Multi-Family Residential Property	\$479 per Unit
Retail Property	\$53 per 1,000 Square Feet of Building
Office Property	\$50 per 1,000 Square Feet of Building
Industrial Property	\$33 per 1,000 Square Feet of Building
Other Property	\$53 per 1,000 Square Feet of Building

¹ Subject to annual escalation as described in Section C.45 below.

36. *Special Tax Rates, Improvement Area #36 – Merced Station*

Table 36 below identifies the Maximum Special Taxes for Taxable Property within Improvement Area #36 of the CFD.

TABLE 36
MAXIMUM SPECIAL TAXES
IMPROVEMENT AREA #36 – MERCED STATION

<i>Type of Property</i>	<i>Maximum Special Tax Fiscal Year 2005-06¹</i>
Single Family Residential Property	\$580 per Unit
Multi-Family Residential Property	\$483 per Unit
Retail Property	\$89 per 1,000 Square Feet of Building
Office Property	\$78 per 1,000 Square Feet of Building
Industrial Property	\$59 per 1,000 Square Feet of Building
Other Property	\$89 per 1,000 Square Feet of Building

¹ Subject to annual escalation as described in Section C.45 below.

37. *Special Tax Rates, Improvement Area #37 – Reserved for Future Use*

38. *Special Tax Rates, Improvement Area #38 – Reserved for Future Use*

39. *Special Tax Rates, Improvement Area #39 – Reserved for Future Use*

40. *Special Tax Rates, Improvement Area #40 – Stone Ridge South*

Table 40 below identifies the Maximum Special Taxes for Taxable Property within Improvement Area #40 of the CFD.

**TABLE 40
MAXIMUM SPECIAL TAXES
IMPROVEMENT AREA #40 – STONE RIDGE SOUTH**

<i>Type of Property</i>	<i>Maximum Special Tax Fiscal Year 2005-06¹</i>
Single Family Residential Property	\$824 per Unit
Multi-Family Residential Property	\$603 per Unit
Retail Property	\$241 per 1,000 Square Feet of Building
Office Property	\$211 per 1,000 Square Feet of Building
Industrial Property	\$162 per 1,000 Square Feet of Building
Other Property	\$241 per 1,000 Square Feet of Building

¹ *Subject to annual escalation as described in Section C.45 below.*

41. Special Tax Rates, Improvement Area #41 - Reserved for Future Use

42. Special Tax Rates, Improvement Area #42 - Reserved for Future Use

43. Special Tax Rates, Improvement Area #43 – Reserved for Future Use

*44. Special Tax Rates, Improvement Area #44 – Stone Ridge South Apartments
(Future Annexation Area)*

The Maximum Special Taxes for Taxable Property within Improvement Area #44 will be identified at the time such property is annexed into the CFD and will be included in the unanimous approval form signed by the annexing property owner.

45. Special Tax Increases

In January 2004, and each January thereafter, all figures shown in Tables 1 through 15 above shall be adjusted by applying the Average Increase, if any, in the Indices. Each annual adjustment of the Maximum Special Tax shall become effective on the subsequent July 1.

In January 2006, and each January thereafter, all figures shown in Tables 16 through 44 above shall be adjusted by applying the Average Increase, if any, in the Indices. Each annual adjustment of the Maximum Special Tax shall become effective on the subsequent July 1.

SECTION D. METHOD OF LEVY

Each Fiscal Year, the Special Tax shall be levied on all Assessor Parcels of Developed Property, separately for each Improvement Area, according to the steps outlined below.

Step 1: Determine for an Improvement Area the Special Tax Requirement, as defined in Section A above, for the Fiscal Year in which the Special Tax will be collected;

Step 2: Calculate the total Special Tax revenues that could be collected from Developed Property in the Improvement Area based on application of the Maximum Special Tax rates determined pursuant to Section C above;

Step 3: If the amount determined in Step 1 is greater than or equal to the amount calculated in Step 2, levy the Maximum Special Tax on all Assessor Parcels of Developed Property in the Improvement Area;

Step 4: If the amount determined in Step 1 is less than the amount calculated in Step 2, levy the Special Tax Proportionately on each Assessor Parcel of Developed Property in the Improvement Area so the amount of the Special Tax levy equals the Special Tax Requirement for that Fiscal Year.

SECTION E. COLLECTION

Except as may be provided by the CFD or the City, and for delinquencies, the Special Taxes shall be collected in the same manner and at the same time as ordinary ad valorem property taxes. The Special Tax obligation applicable to an Assessor Parcel in the CFD may not be prepaid and the obligation of the Assessor Parcel to pay the Special Tax may not be permanently satisfied.

SECTION F. EXEMPTIONS

Notwithstanding any other provision of this Rate and Method, no Special Tax shall be levied on Public Property, except as otherwise provided in the Act.

SECTION G. INTERPRETATION

The Administrator may interpret this Rate and Method as necessary to clarify any inconsistency, vagueness, or ambiguity.

SECTION H. APPEALS

Appeals of any claim of incorrect computation of Special Tax or application of this Rate and Method may be made by the owner of an Assessor Parcel or such owner's duly-authorized representative by filing a written notice of appeal with the Administrator not later than thirty (30) days after having paid the disputed Special Tax. The Administrator shall promptly review the appeal and, if necessary, meet with the property owner (or representative), consider written and oral evidence regarding the amount of the Special Tax, and decide the appeal. If the property owner disagrees with the Administrator's decision, the owner may then file a written appeal with the Council, whose decision shall be final. If the decision of the Administrator or the Council requires the Special Tax to be modified or changed in favor of the property owner, no cash refund shall be made for prior years' Special Tax levies, but an adjustment shall be made to the next Special Tax levy(ies) as appropriate. This procedure shall be exclusive and its exhaustion by any property owner shall be a condition precedent to filing any legal action by such owner.

ATTACHMENT 1

**BOUNDARY MAP
AND IMPROVEMENT AREAS OF
CITY OF MERCED
COMMUNITY FACILITIES DISTRICT NO. 2003-2
(SERVICES)**

(to come from City)

APPENDIX F

*Boundary Map and
Improvement Area Maps of
CFD No. 2003-2*

CITY OF MERCED
COUNTY OF MERCED
STATE OF CALIFORNIA

**BOUNDARY MAP AND IMPROVEMENT AREAS
OF CITY OF MERCED COMMUNITY FACILITIES
DISTRICT NO. 2003-2 (SERVICES), ANNEXATION NO. 2**



CURVE TABLE			
C1	R=1200'	14°52'13"	L=3111.44'
C2	R=1200'	29°44'58"	L=872.88'
C3	R=1200'	14°52'13"	L=3111.44'
C4	R=1187'	17°43'59"	L=232.38'
C5	R=1200'	04°12'11"	L=88.03'
C6	R=1020.5'	09°42'40"	L=172.98'

LINE TABLE			
L1	S	89°49'57"	W 218.89'
L2	N	78°12'05"	E 104.81'
L3	N	81°01'00"	E 164.31'
L4	N	89°18'20"	E 312.44'
L5	N	00°43'40"	E 23.10'
L6	S	89°16'20"	E 120.00'
L7	S	45°43'40"	W 28.26'
L8	S	00°43'40"	W 74.00'
L9	S	44°16'20"	E 28.26'
L10	S	05°23'29"	W 180.62'
L11	S	89°20'01"	W 54.01'
L12	S	00°09'29"	E 313.97'

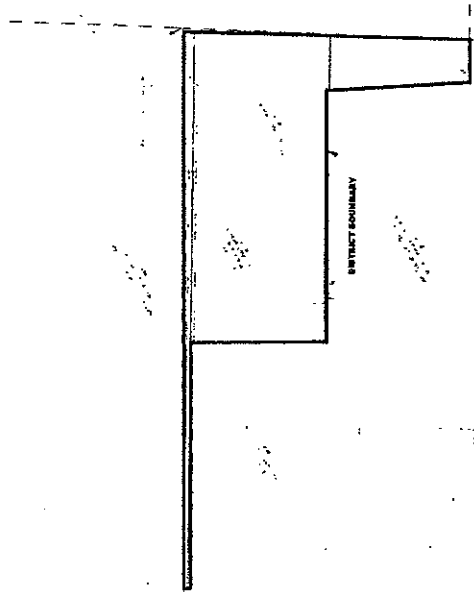
BELLEVUE RANCH EAST (PHASE II)
SCALE 1"=200'

#1

Book 11 Page 10

**CORRECTED MAP OF THE BOUNDARIES OF THE CITY OF MERCED
COMMUNITY FACILITIES DISTRICT NO. 2003-2 (SERVICES)**

CITY OF MERCED
COUNTY OF MERCED
STATE OF CALIFORNIA

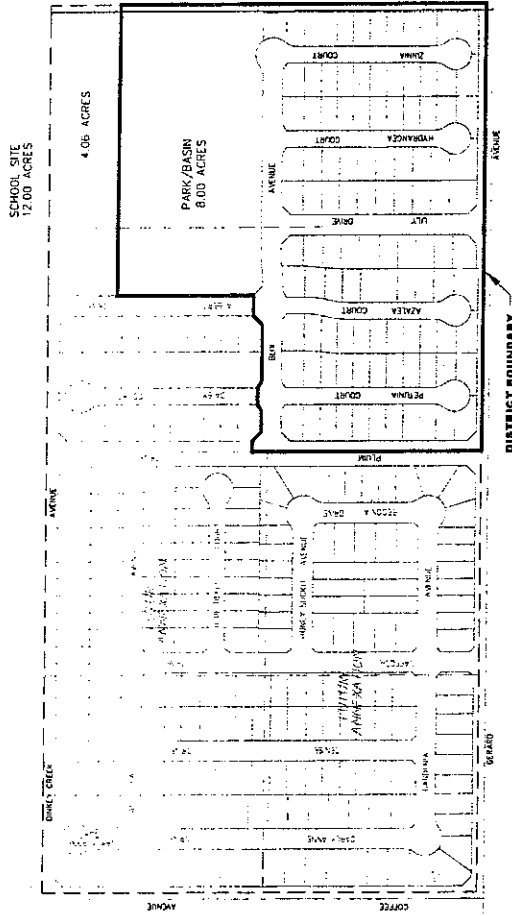


**HERITAGE HOMES
HORIZONS AT COMPASS POINTE
SUNRISE AT COMPASS POINTE UNIT II
MERCED SHADOW CREEK**

#2

CORRECTED MAP OF THE BOUNDARIES OF THE CITY OF MERCED COMMUNITY FACILITIES DISTRICT NO. 2003-2 (SERVICES)

CITY OF MERCED
COUNTY OF MERCED
STATE OF CALIFORNIA

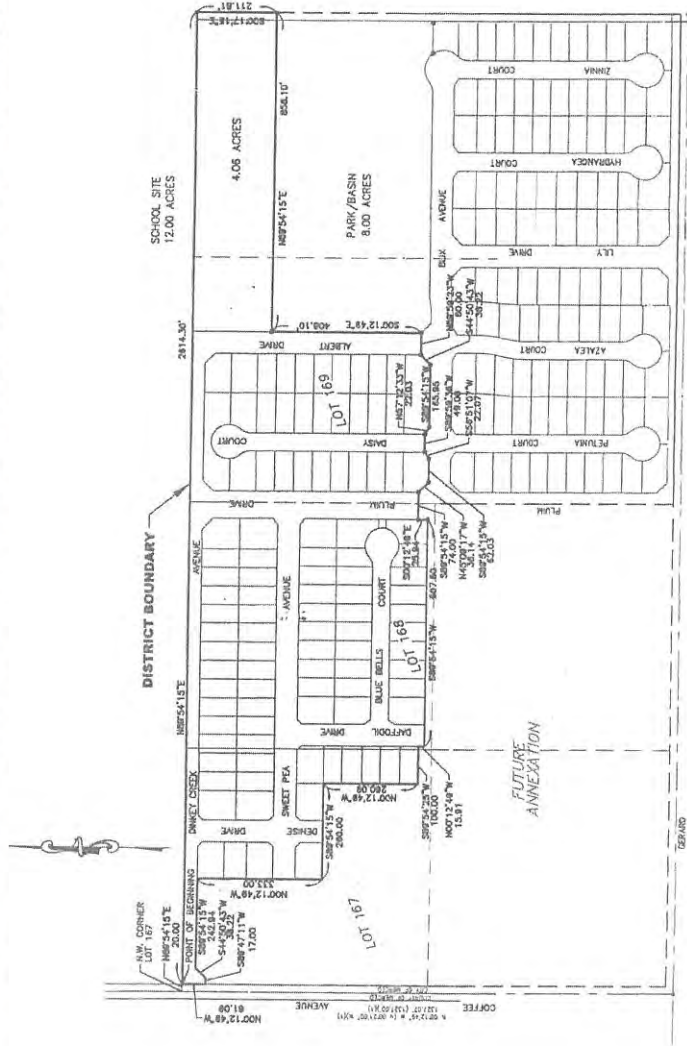


MERCED SANDCASTLE (ON GERARD AVENUE)
SCALE 1"=100'

IA #3

CITY OF MERCED
 COUNTY OF MERCED
 STATE OF CALIFORNIA

**CORRECTED MAP OF THE
 BOUNDARIES OF COMMUNITY FACILITIES DISTRICT NO. 2003-2
 (SERVICES), ANNEXATION NO. 1 AND FUTURE ANNEXATION AREA**



SANDCASTLE SUBDIVISION - PHASE 2

SCALE 1"=200'

IMPROVEMENT AREA 3

3 - annex 1

Vol 10 Pg 26

**CITY OF MERCED
 COUNTY OF MERCED
 STATE OF CALIFORNIA**
**BOUNDARY MAP AND IMPROVEMENT AREAS
 OF CITY OF MERCED COMMUNITY FACILITIES
 DISTRICT NO. 2003-2 (SERVICES), ANNEXATION NO. 2**



LINE TYPIC	LINE TYPIC	LINE TYPIC	LINE TYPIC
L1	S 12°16'55" E	141.00'	
L2	N 77°43'05" E	150.87'	
L3	S 77°01'54" E	76.98'	
L4	S 76°28'21" E	170.51'	
L5	S 02°27'33" E	370.64'	
L6	S 53°45'17" W	353.27'	
L7	S 89°23'36" E	57.55'	
L8	S 24°14'23" E	179.15'	
L9	S 01°02'55" W	146.35'	
L10	N 14°42'42" E	327.68'	
L11	S 36°02'10" W	358.62'	
L12	N 74°45'39" E	18.56'	
L13	S 02°54'52" E	162.87'	
L14	N 81°09'20" E	215.04'	

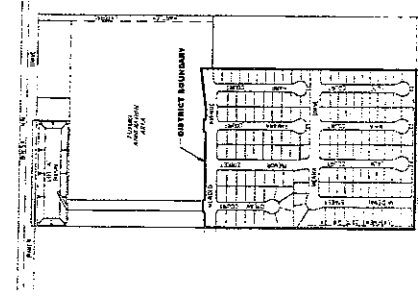
**(SUMMER CREEK PHASE/PARCEL 2)
 BRIGHT DEVELOPMENT**
 SCALE 1"=200'

*4

Book 11 Page 11.

**CORRECTED MAP OF THE BOUNDARIES OF THE CITY OF MERCED
COMMUNITY FACILITIES DISTRICT NO. 2003-2 (SERVICES)**

CITY OF MERCED
COUNTY OF MERCED
STATE OF CALIFORNIA

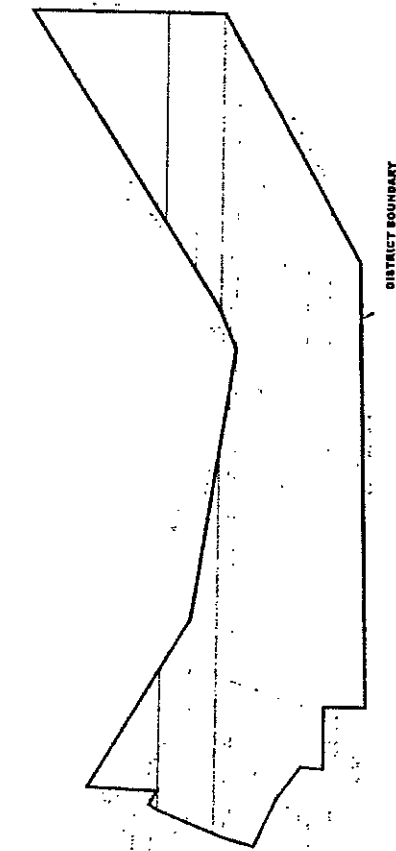


MERCED RENAISSANCE (ON CHILDS AVENUE)

IA #S

**CORRECTED MAP OF THE BOUNDARIES OF THE CITY OF MERCED
COMMUNITY FACILITIES DISTRICT NO. 2003-2 (SERVICES)**

CITY OF MERCED
COUNTY OF MERCED
STATE OF CALIFORNIA

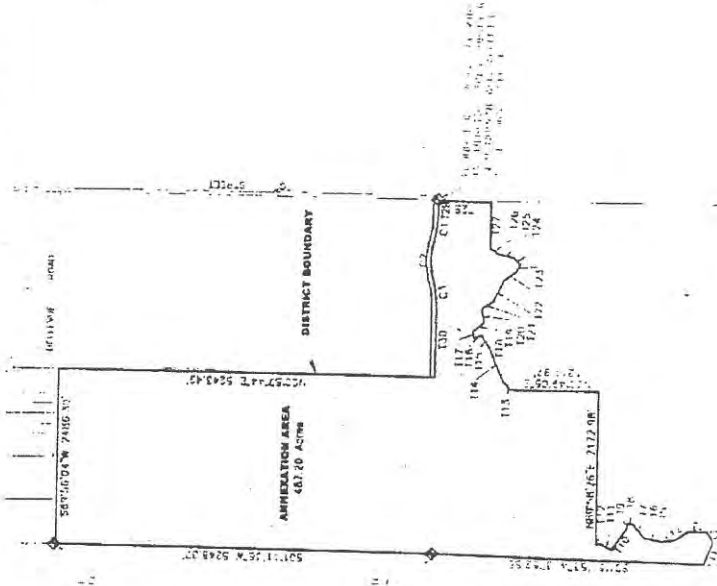


BIG VALLEY EAST

#6

CITY OF MERCED
 COUNTY OF MERCED
 STATE OF CALIFORNIA

**BOUNDARY MAP AND IMPROVEMENT AREAS
 OF CITY OF MERCED COMMUNITY FACILITIES
 DISTRICT NO. 2003-2 (SERVICES), ANNEXATION NO. 2**



LINE	BEARING	DISTANCE	AREA
1	S 89° 56' 00" W	112.713	13,311.45
2	S 17° 00' 00" W	293.676	1,622.86
3	S 12° 00' 00" W	18.927	1,311.44

LINE	BEARING	DISTANCE	AREA
11	S 89° 56' 00" W	112.713	13,311.45
12	S 17° 00' 00" W	293.676	1,622.86
13	S 12° 00' 00" W	18.927	1,311.44
14	S 89° 56' 00" W	112.713	13,311.45
15	S 17° 00' 00" W	293.676	1,622.86
16	S 12° 00' 00" W	18.927	1,311.44
17	S 89° 56' 00" W	112.713	13,311.45
18	S 17° 00' 00" W	293.676	1,622.86
19	S 12° 00' 00" W	18.927	1,311.44
20	S 89° 56' 00" W	112.713	13,311.45
21	S 17° 00' 00" W	293.676	1,622.86
22	S 12° 00' 00" W	18.927	1,311.44
23	S 89° 56' 00" W	112.713	13,311.45
24	S 17° 00' 00" W	293.676	1,622.86
25	S 12° 00' 00" W	18.927	1,311.44
26	S 89° 56' 00" W	112.713	13,311.45
27	S 17° 00' 00" W	293.676	1,622.86
28	S 12° 00' 00" W	18.927	1,311.44
29	S 89° 56' 00" W	112.713	13,311.45
30	S 17° 00' 00" W	293.676	1,622.86
31	S 12° 00' 00" W	18.927	1,311.44
32	S 89° 56' 00" W	112.713	13,311.45
33	S 17° 00' 00" W	293.676	1,622.86
34	S 12° 00' 00" W	18.927	1,311.44
35	S 89° 56' 00" W	112.713	13,311.45
36	S 17° 00' 00" W	293.676	1,622.86
37	S 12° 00' 00" W	18.927	1,311.44
38	S 89° 56' 00" W	112.713	13,311.45
39	S 17° 00' 00" W	293.676	1,622.86
40	S 12° 00' 00" W	18.927	1,311.44
41	S 89° 56' 00" W	112.713	13,311.45
42	S 17° 00' 00" W	293.676	1,622.86
43	S 12° 00' 00" W	18.927	1,311.44
44	S 89° 56' 00" W	112.713	13,311.45
45	S 17° 00' 00" W	293.676	1,622.86
46	S 12° 00' 00" W	18.927	1,311.44
47	S 89° 56' 00" W	112.713	13,311.45
48	S 17° 00' 00" W	293.676	1,622.86
49	S 12° 00' 00" W	18.927	1,311.44
50	S 89° 56' 00" W	112.713	13,311.45
51	S 17° 00' 00" W	293.676	1,622.86
52	S 12° 00' 00" W	18.927	1,311.44
53	S 89° 56' 00" W	112.713	13,311.45
54	S 17° 00' 00" W	293.676	1,622.86
55	S 12° 00' 00" W	18.927	1,311.44
56	S 89° 56' 00" W	112.713	13,311.45
57	S 17° 00' 00" W	293.676	1,622.86
58	S 12° 00' 00" W	18.927	1,311.44
59	S 89° 56' 00" W	112.713	13,311.45
60	S 17° 00' 00" W	293.676	1,622.86
61	S 12° 00' 00" W	18.927	1,311.44
62	S 89° 56' 00" W	112.713	13,311.45
63	S 17° 00' 00" W	293.676	1,622.86
64	S 12° 00' 00" W	18.927	1,311.44
65	S 89° 56' 00" W	112.713	13,311.45
66	S 17° 00' 00" W	293.676	1,622.86
67	S 12° 00' 00" W	18.927	1,311.44
68	S 89° 56' 00" W	112.713	13,311.45
69	S 17° 00' 00" W	293.676	1,622.86
70	S 12° 00' 00" W	18.927	1,311.44
71	S 89° 56' 00" W	112.713	13,311.45
72	S 17° 00' 00" W	293.676	1,622.86
73	S 12° 00' 00" W	18.927	1,311.44
74	S 89° 56' 00" W	112.713	13,311.45
75	S 17° 00' 00" W	293.676	1,622.86
76	S 12° 00' 00" W	18.927	1,311.44
77	S 89° 56' 00" W	112.713	13,311.45
78	S 17° 00' 00" W	293.676	1,622.86
79	S 12° 00' 00" W	18.927	1,311.44
80	S 89° 56' 00" W	112.713	13,311.45
81	S 17° 00' 00" W	293.676	1,622.86
82	S 12° 00' 00" W	18.927	1,311.44
83	S 89° 56' 00" W	112.713	13,311.45
84	S 17° 00' 00" W	293.676	1,622.86
85	S 12° 00' 00" W	18.927	1,311.44
86	S 89° 56' 00" W	112.713	13,311.45
87	S 17° 00' 00" W	293.676	1,622.86
88	S 12° 00' 00" W	18.927	1,311.44
89	S 89° 56' 00" W	112.713	13,311.45
90	S 17° 00' 00" W	293.676	1,622.86
91	S 12° 00' 00" W	18.927	1,311.44
92	S 89° 56' 00" W	112.713	13,311.45
93	S 17° 00' 00" W	293.676	1,622.86
94	S 12° 00' 00" W	18.927	1,311.44
95	S 89° 56' 00" W	112.713	13,311.45
96	S 17° 00' 00" W	293.676	1,622.86
97	S 12° 00' 00" W	18.927	1,311.44
98	S 89° 56' 00" W	112.713	13,311.45
99	S 17° 00' 00" W	293.676	1,622.86
100	S 12° 00' 00" W	18.927	1,311.44

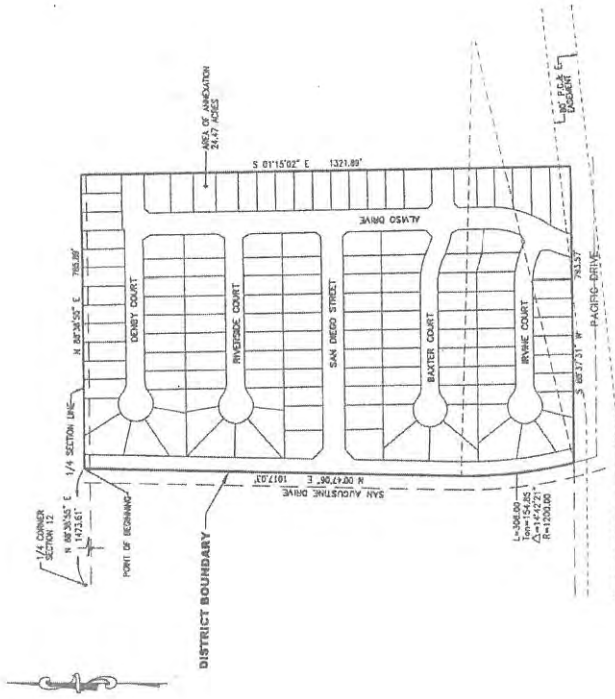
BELLEVUE RANCH WEST
 SHEET 2 OF 6

Book 11 Page 9

#7

CITY OF MERCED
COUNTY OF MERCED
STATE OF CALIFORNIA

**CORRECTED MAP OF THE
BOUNDARIES OF COMMUNITY FACILITIES DISTRICT NO. 2003-2
(SERVICES), ANNEXATION NO. 1 AND FUTURE ANNEXATION AREA**



UNIVERSITY PARK SUBDIVISION

SCALE 1"=200'

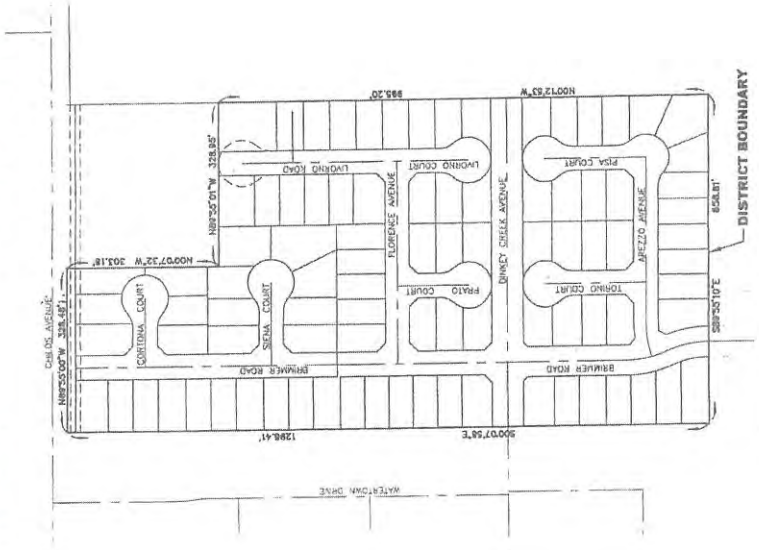
IMPROVEMENT AREA 9

#9

Vol 10 Pg 20

CITY OF MERCED
COUNTY OF MERCED
STATE OF CALIFORNIA

**CORRECTED MAP OF THE
BOUNDARIES OF COMMUNITY FACILITIES DISTRICT NO. 2003-2
(SERVICES), ANNEXATION NO. 1 AND FUTURE ANNEXATION AREA**



TUSCANY SUBDIVISION

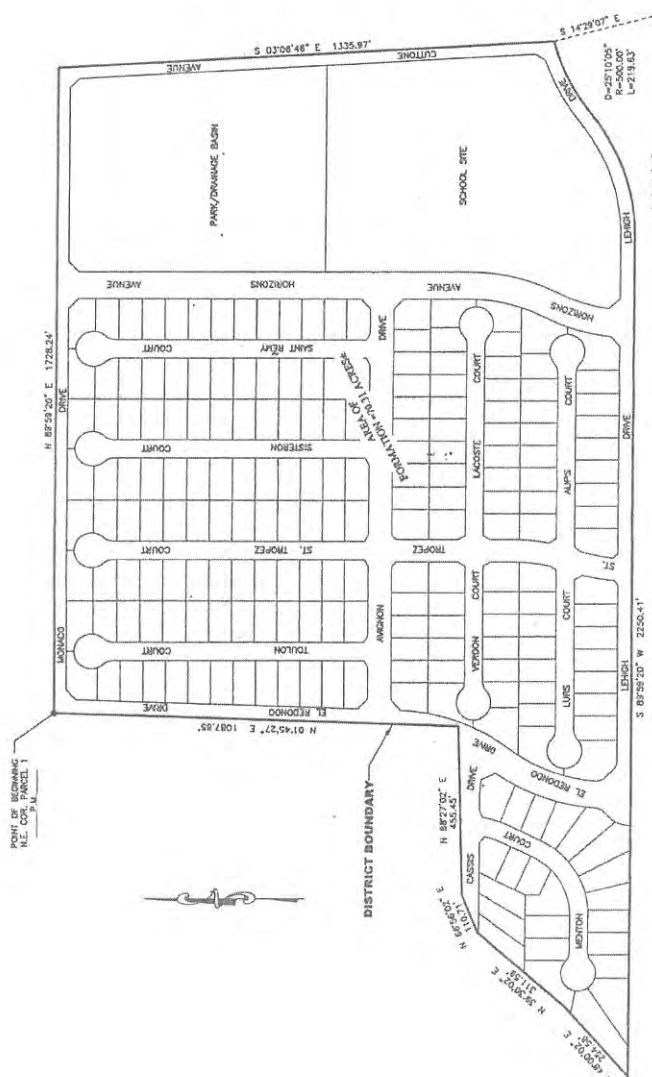
SCALE 1"=500'

IMPROVEMENT AREA 10

#10

Val 10 Pg 23

CITY OF MERCED
COUNTY OF MERCED
STATE OF CALIFORNIA
CORRECTED MAP OF THE
BOUNDARIES OF COMMUNITY FACILITIES DISTRICT NO. 2003-2
(SERVICES), ANNEXATION NO. 1 AND FUTURE ANNEXATION AREA

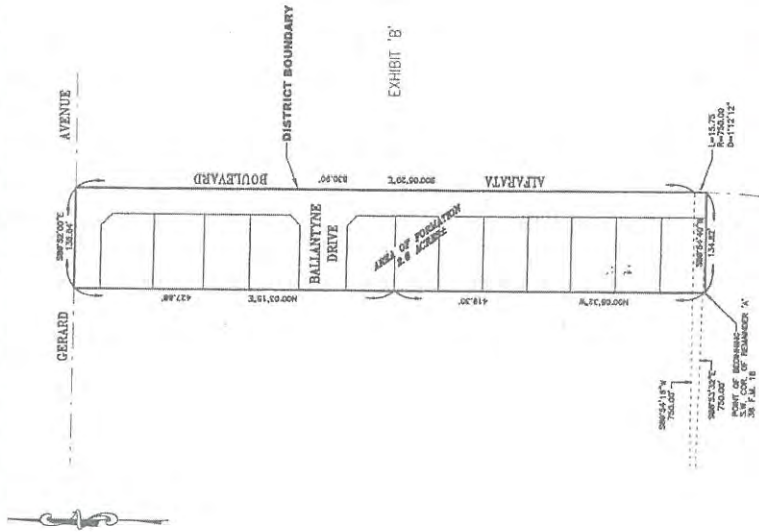


PROVENCE SUBDIVISION
 SCALE 1"=200'
 IMPROVEMENT AREA 11

Nov 10 Pg 19

CITY OF MERCED
COUNTY OF MERCED
STATE OF CALIFORNIA

**CORRECTED MAP OF THE
BOUNDARIES OF COMMUNITY FACILITIES DISTRICT NO. 2003-2
(SERVICES), ANNEXATION NO. 1 AND FUTURE ANNEXATION AREA**



ALFARATA RANCH SUBDIVISION

SCALE 1"=100'

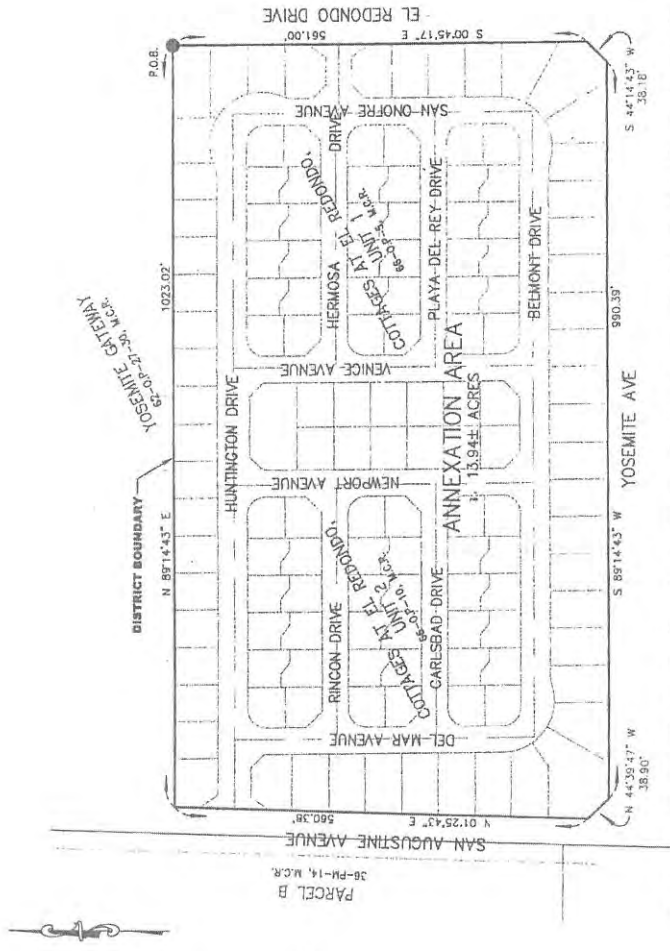
IMPROVEMENT AREA 13

#13

Vol 10 Pg 24

CITY OF MERCED
COUNTY OF MERCED
STATE OF CALIFORNIA

**CORRECTED MAP OF THE
BOUNDARIES OF COMMUNITY FACILITIES DISTRICT NO. 2003-2
(SERVICES), ANNEXATION NO. 1 AND FUTURE ANNEXATION AREA**



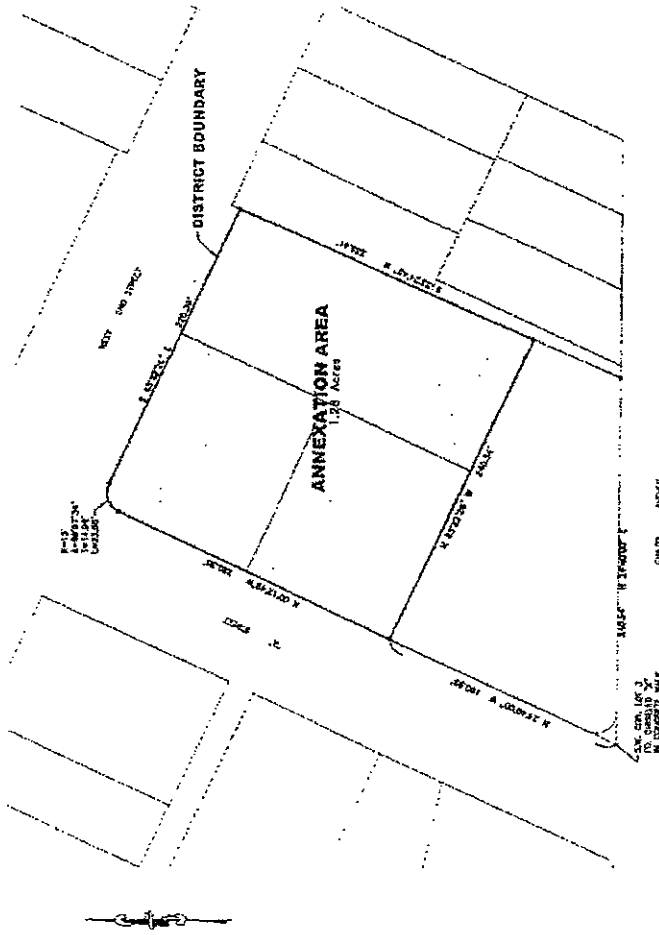
COTTAGES AT EL REDONDO
SCALE 1"=100'
IMPROVEMENT AREA 15

#15

Use 10 Pg 21

CITY OF MERCED
COUNTY OF MERCED
STATE OF CALIFORNIA

**BOUNDARY MAP AND IMPROVEMENT AREAS
OF CITY OF MERCED COMMUNITY FACILITIES
DISTRICT NO. 2003-2 (SERVICES), ANNEXATION NO. 3**



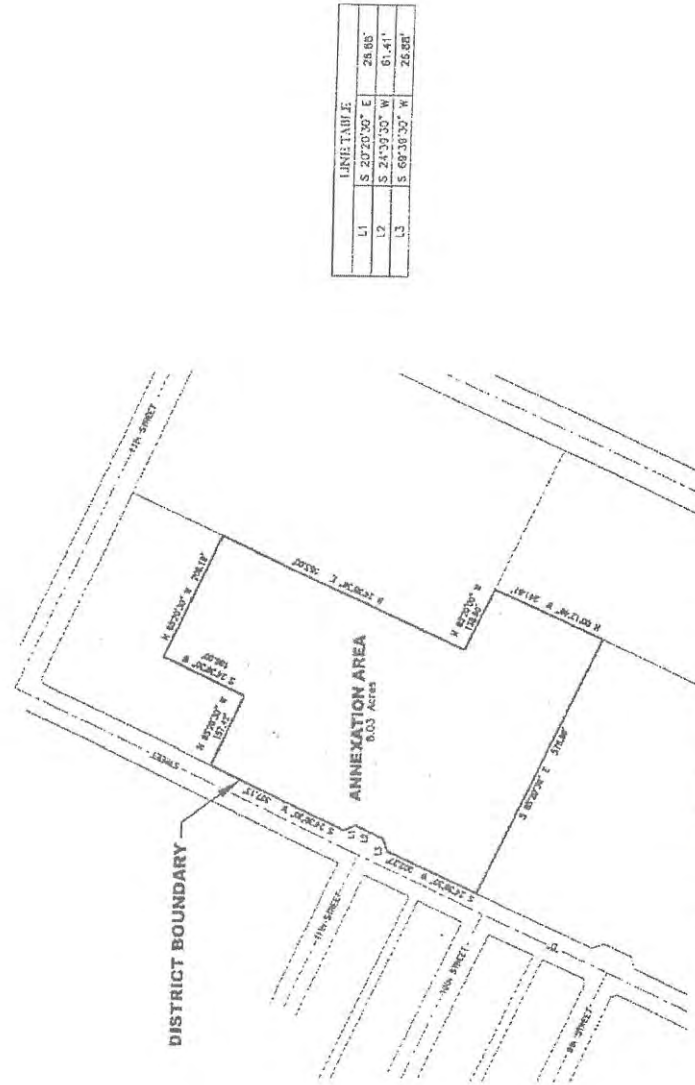

WEST SIDE DEVELOPMENT
SCALE 1"=50'

#19

SHEET 5 OF 9

CITY OF MERCED
COUNTY OF MERCED
STATE OF CALIFORNIA

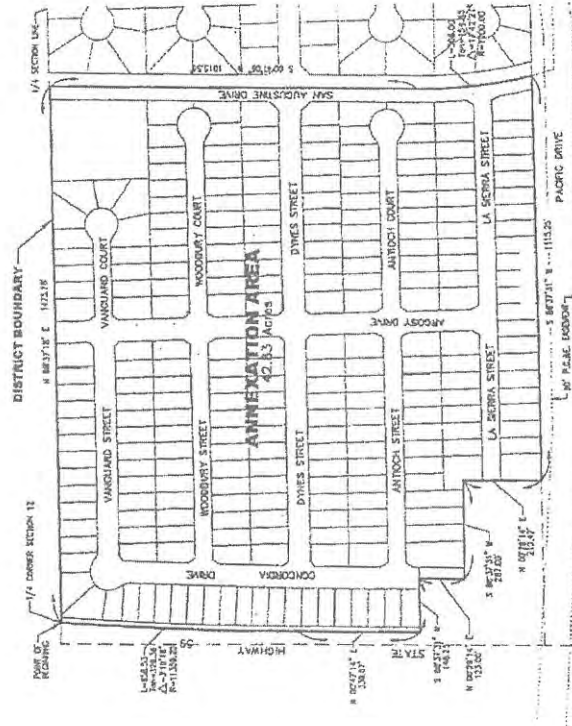
**BOUNDARY MAP AND IMPROVEMENT AREAS
OF CITY OF MERCED COMMUNITY FACILITIES
DISTRICT NO. 2003-2 (SERVICES), ANNEXATION NO. 3**



SUNNYVIEW APARTMENTS - PHASE 2
SCALE 1"=100'

#20

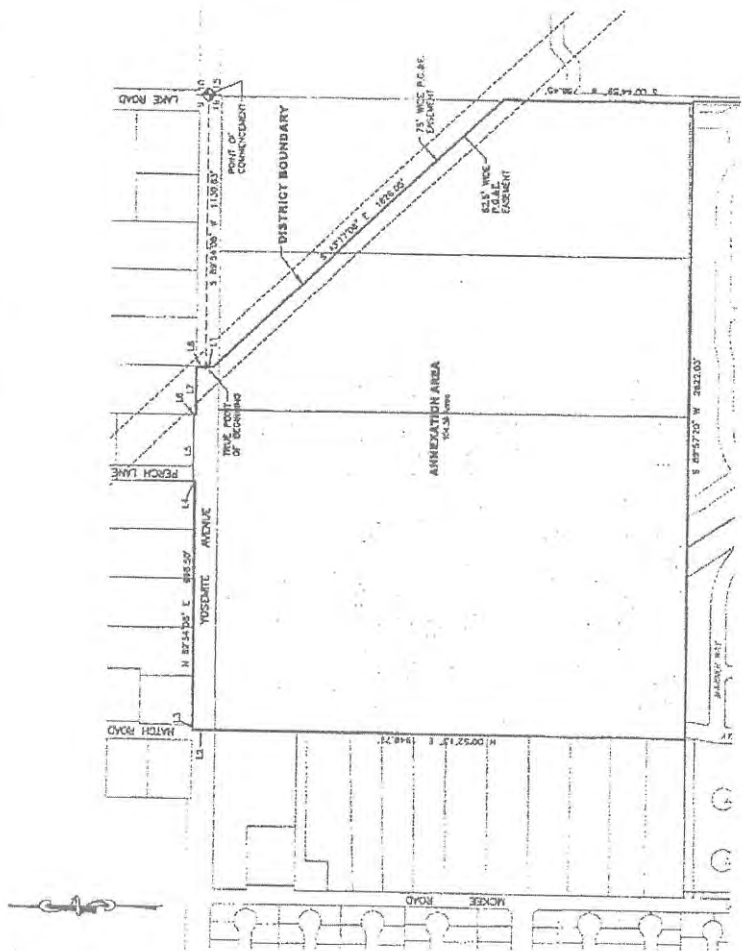
CITY OF MERCED
COUNTY OF MERCED
STATE OF CALIFORNIA
BOUNDARY MAP AND IMPROVEMENT AREAS
OF CITY OF MERCED COMMUNITY FACILITIES
DISTRICT NO. 2003-2 (SERVICES), ANNEXATION NO. 3



UNIVERSITY PARK II SUBDIVISION
 SCALE 1"=200'

#21

CITY OF MERCED
COUNTY OF MERCED
STATE OF CALIFORNIA
BOUNDARY MAP AND IMPROVEMENT AREAS
OF CITY OF MERCED COMMUNITY FACILITIES
DISTRICT NO. 2003-2 (SERVICES), ANNEXATION NO. 3



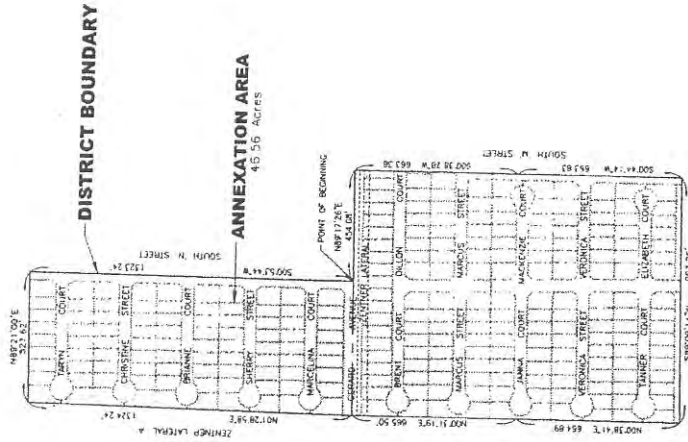
LINE/TABLE	DESCRIPTION	LENGTH
L1	S. 0905'52" E	30.00'
L2	N. 0253'13" E	70.01'
L3	N. 8754'08" E	19.94'
L4	N. 0044'09" E	7.00'
L5	N. 8954'08" E	269.12'
L6	S. 0044'59" W	7.00'
L7	N. 8954'08" E	198.82'
L8	S. 0905'52" E	40.00'

MORAGA SUBDIVISION
SCALE 1"=100'

#22

CITY OF MERCED
COUNTY OF MERCED
STATE OF CALIFORNIA

**AMENDED MAP OF THE BOUNDARIES OF THE CITY OF MERCED
COMMUNITY FACILITIES DISTRICT NO. 2003-2 (SERVICES),
ANNEXATION NO. 4 AND FUTURE ANNEXATION AREA**



CYPRESS TERRACE (PHASES 6 AND 7)
SCALE 1"=200'

#24

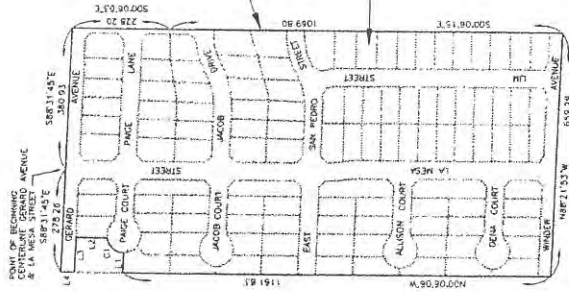
**CITY OF MERCED
COUNTY OF MERCED
STATE OF CALIFORNIA**

**AMENDED MAP OF THE BOUNDARIES OF THE CITY OF MERCED
COMMUNITY FACILITIES DISTRICT NO. 2003-2 (SERVICES),
ANNEXATION NO. 4 AND FUTURE ANNEXATION AREA**



CURVE TABLE				
CURVE NO.	DELTA	RADIUS	LENGTH	CHORD
C1	87°08'35"	46.30'	66.64'	40.30'
				61.08'

LINE TABLE			
LINE NO.	BEARING	DISTANCE	
L1	S 88°31'45" E	55.04	
L2	N 07°08'15" W	83.60	
L3	N 85°31'45" W	34.15	
L4	N 01°08'04" W	37.81	

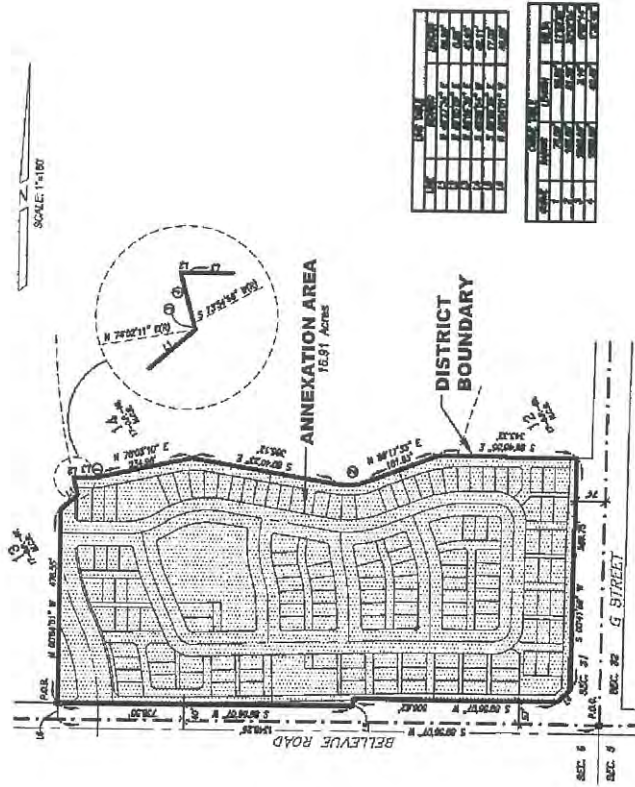


CYPRESS TERRACE EAST SUBDIVISION
SCALE 1"=200'

#25

CITY OF MERCED
 COUNTY OF MERCED
 STATE OF CALIFORNIA

**BOUNDARY MAP AND IMPROVEMENT AREAS OF THE
 CITY OF MERCED COMMUNITY FACILITIES DISTRICT
 NO. 2003-2 (SERVICES), ANNEXATION NO. 7**



LOT	AREA	OWNER	STATUS
1	0.12
2	0.12
3	0.12
4	0.12
5	0.12
6	0.12
7	0.12
8	0.12
9	0.12
10	0.12
11	0.12
12	0.12
13	0.12
14	0.12
15	0.12
16	0.12
17	0.12
18	0.12
19	0.12
20	0.12
21	0.12
22	0.12
23	0.12
24	0.12
25	0.12
26	0.12
27	0.12
28	0.12
29	0.12
30	0.12
31	0.12
32	0.12
33	0.12
34	0.12
35	0.12
36	0.12
37	0.12
38	0.12
39	0.12
40	0.12
41	0.12
42	0.12
43	0.12
44	0.12
45	0.12
46	0.12
47	0.12
48	0.12
49	0.12
50	0.12
51	0.12
52	0.12
53	0.12
54	0.12
55	0.12
56	0.12
57	0.12
58	0.12
59	0.12
60	0.12
61	0.12
62	0.12
63	0.12
64	0.12
65	0.12
66	0.12
67	0.12
68	0.12
69	0.12
70	0.12
71	0.12
72	0.12
73	0.12
74	0.12
75	0.12
76	0.12
77	0.12
78	0.12
79	0.12
80	0.12
81	0.12
82	0.12
83	0.12
84	0.12
85	0.12
86	0.12
87	0.12
88	0.12
89	0.12
90	0.12
91	0.12
92	0.12
93	0.12
94	0.12
95	0.12
96	0.12
97	0.12
98	0.12
99	0.12
100	0.12

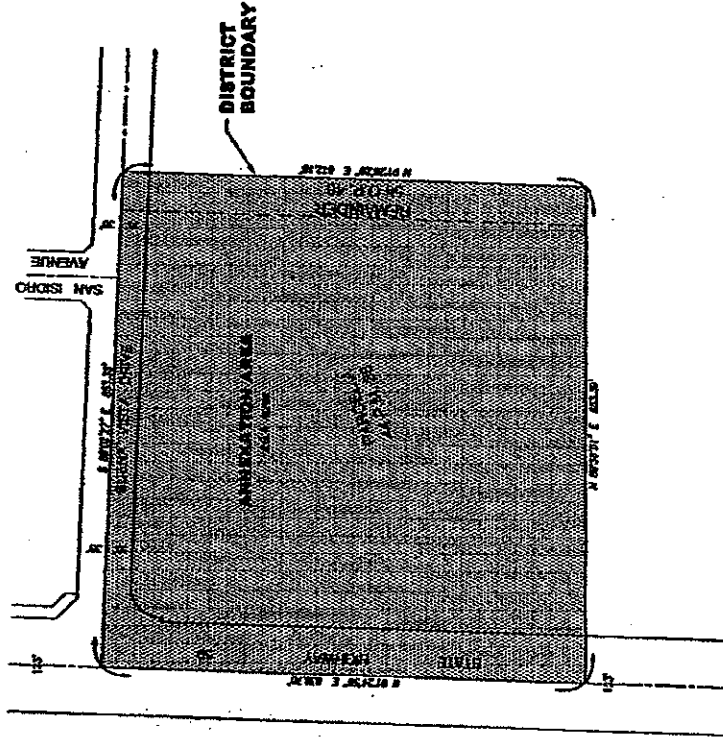
LOT	AREA	OWNER	STATUS
1	0.12
2	0.12
3	0.12
4	0.12
5	0.12
6	0.12
7	0.12
8	0.12
9	0.12
10	0.12
11	0.12
12	0.12
13	0.12
14	0.12
15	0.12
16	0.12
17	0.12
18	0.12
19	0.12
20	0.12
21	0.12
22	0.12
23	0.12
24	0.12
25	0.12
26	0.12
27	0.12
28	0.12
29	0.12
30	0.12
31	0.12
32	0.12
33	0.12
34	0.12
35	0.12
36	0.12
37	0.12
38	0.12
39	0.12
40	0.12
41	0.12
42	0.12
43	0.12
44	0.12
45	0.12
46	0.12
47	0.12
48	0.12
49	0.12
50	0.12
51	0.12
52	0.12
53	0.12
54	0.12
55	0.12
56	0.12
57	0.12
58	0.12
59	0.12
60	0.12
61	0.12
62	0.12
63	0.12
64	0.12
65	0.12
66	0.12
67	0.12
68	0.12
69	0.12
70	0.12
71	0.12
72	0.12
73	0.12
74	0.12
75	0.12
76	0.12
77	0.12
78	0.12
79	0.12
80	0.12
81	0.12
82	0.12
83	0.12
84	0.12
85	0.12
86	0.12
87	0.12
88	0.12
89	0.12
90	0.12
91	0.12
92	0.12
93	0.12
94	0.12
95	0.12
96	0.12
97	0.12
98	0.12
99	0.12
100	0.12

PASEO SUBDIVISION
 SCALE 1"=100'

#29

CITY OF MERCED
COUNTY OF MERCED
STATE OF CALIFORNIA

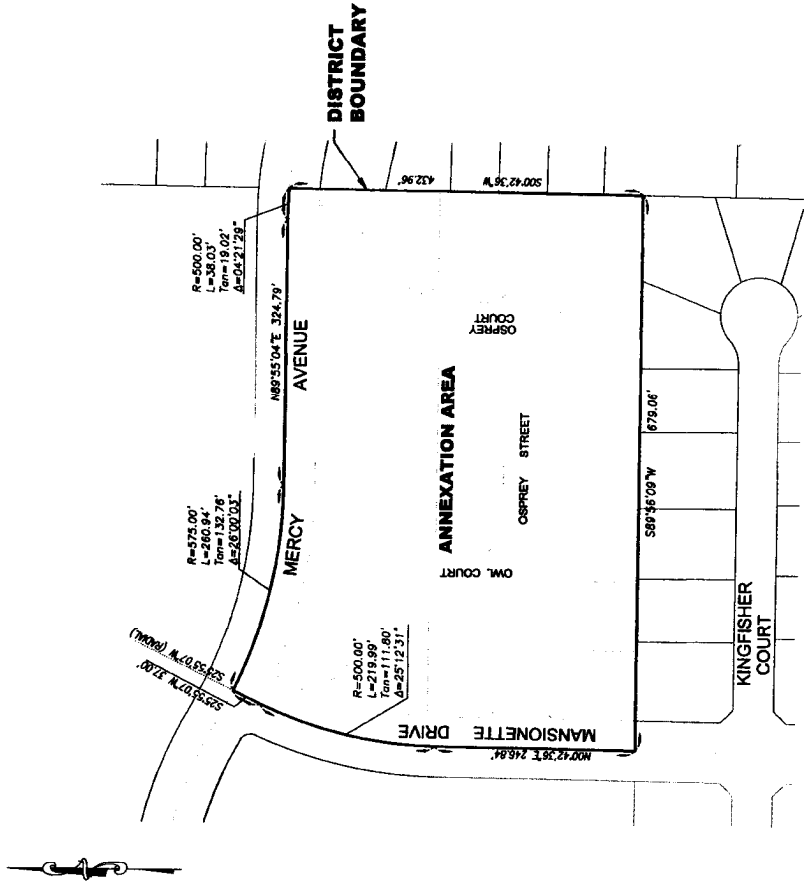
**BOUNDARY MAP AND IMPROVEMENT AREAS OF THE
CITY OF MERCED COMMUNITY FACILITIES DISTRICT
NO. 2003-2 (SERVICES), ANNEXATION NO. 8**



FAHRENS PARK PLAZA
SCALE 1"=100'

CITY OF MERCED
 COUNTY OF MERCED
 STATE OF CALIFORNIA

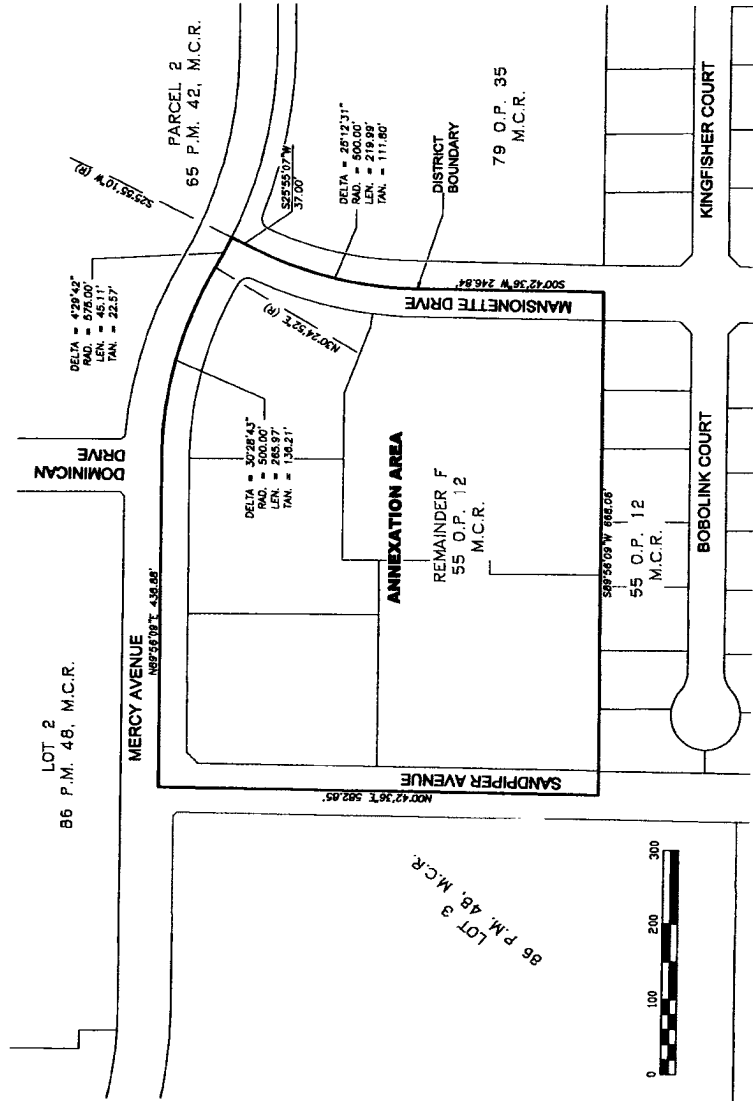
**BOUNDARY MAP AND IMPROVEMENT AREAS OF THE
 CITY OF MERCED COMMUNITY FACILITIES DISTRICT
 NO. 2003-2 (SERVICES), ANNEXATION NO. 9**



MANSIONETTE ESTATES UNIT 5
 SCALE 1"=100'


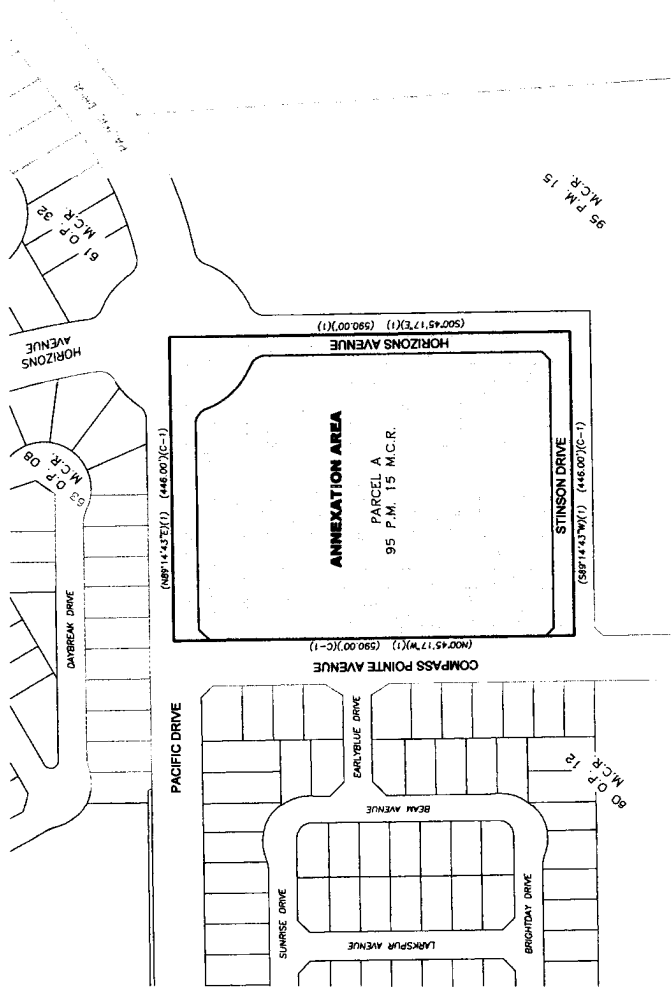
CITY OF MERCED
COUNTY OF MERCED
STATE OF CALIFORNIA

**BOUNDARY MAP AND IMPROVEMENT AREAS OF THE
CITY OF MERCED COMMUNITY FACILITIES DISTRICT
NO. 2003-2 (SERVICES), ANNEXATION NO. 10**



**V&S REAL ESTATE INVESTMENTS LLC
SUBDIVISION**

CITY OF MERCED
COUNTY OF MERCED
STATE OF CALIFORNIA
BOUNDARY MAP AND IMPROVEMENT AREAS OF THE
CITY OF MERCED COMMUNITY FACILITIES DISTRICT
NO. 2003-2 (SERVICES), ANNEXATION NO. 11



COMPASS POINTE APARTMENTS
PHASE 1

BOOK _____ PAGE _____

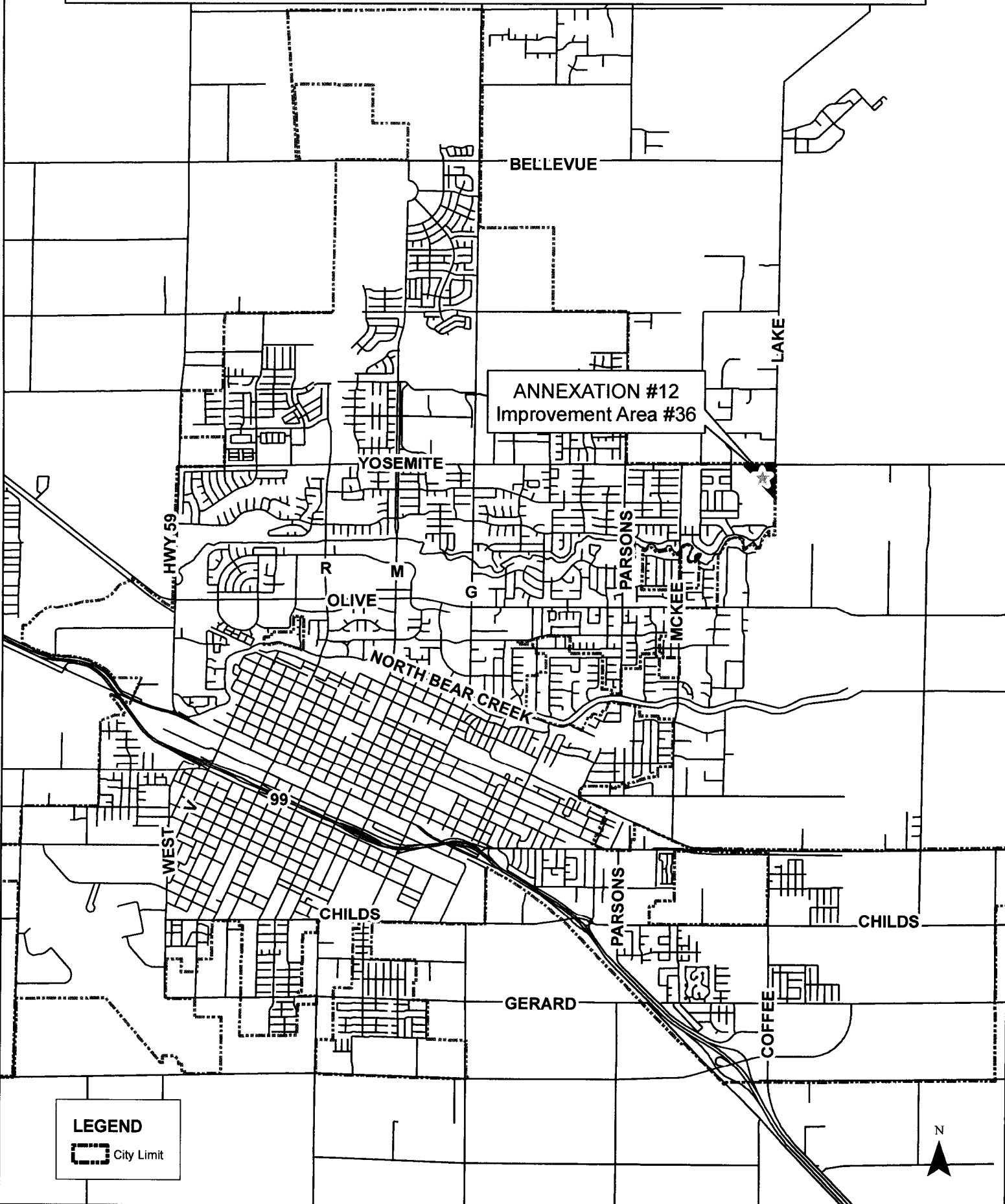
LEGEND

(1) Record map per reference listed herein.
 (C-1) Measure for all distances bearing and/or distance same as record.
 M.C.R. Merced County Records

REFERENCES

1. Parcel Map for Madeline and Barbara Brown, Recorded in Book 91, of Parcel Maps, at Pages 17 & 18, M.C.R.

COMMUNITY FACILITIES DISTRICT 2003-2 (SERVICES) IMPROVEMENT AREAS

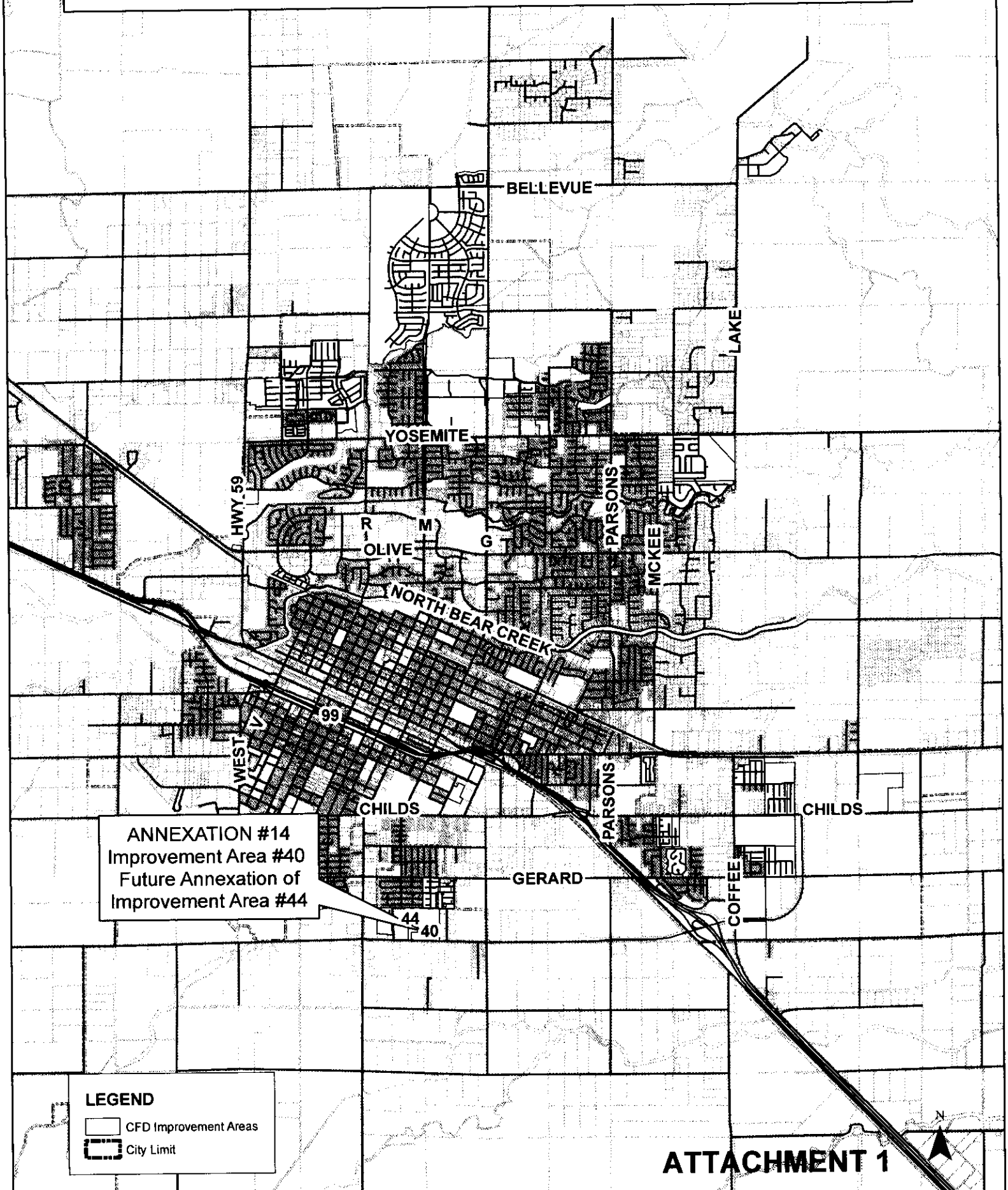


ANNEXATION #12
Improvement Area #36

LEGEND
City Limit



COMMUNITY FACILITIES DISTRICT 2003-2 (SERVICES) IMPROVEMENT AREA #40



ANNEXATION #14
Improvement Area #40
Future Annexation of
Improvement Area #44

LEGEND

- CFD Improvement Areas
- City Limit