

CITY OF MERCED
Engineering Department

TO: Bicycle Advisory Commission
FROM: Joel Svendsen, PE, Associate Engineer
DATE: April 25, 2017
SUBJECT: M & G Street Bridge Repairs Project Update

BACKGROUND/DISCUSSION

The City of Merced was awarded a \$3,735,715 Bridge Preventive Maintenance Program (BPMP) Grant to rehabilitate the bridges crossing Bear Creek at M Street and G Street. The construction contract was awarded at the February 6th City Council meeting and construction began April 3rd.

Attached is a map outlining the detours affecting bicycle and pedestrian travel during construction. A presentation will be given at the meeting detailing the staging and duration of detours. Please report any comments or questions at the meeting.

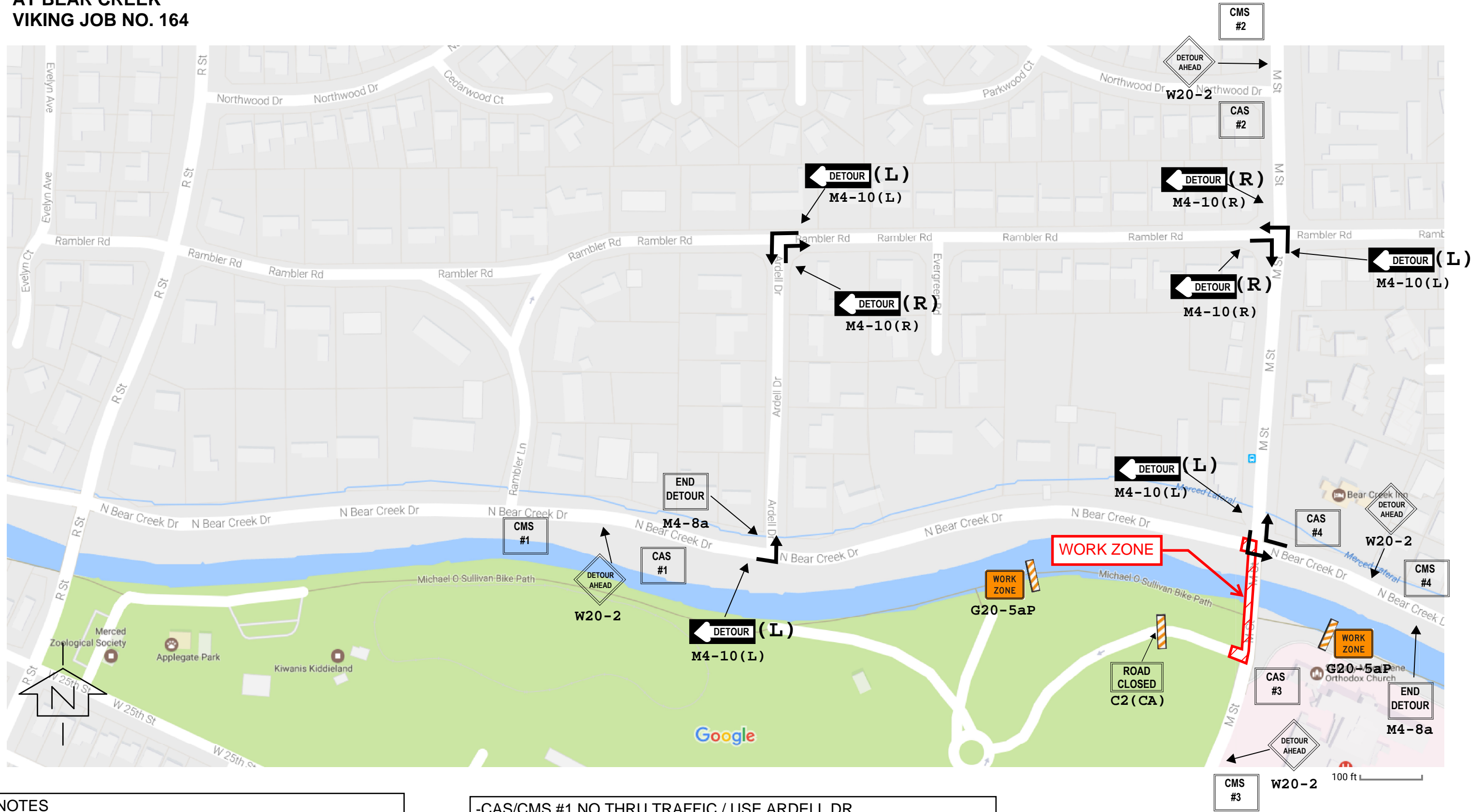
ACTION

No Action Necessary.

ATTACHMENTS

1. Bike Path Detour

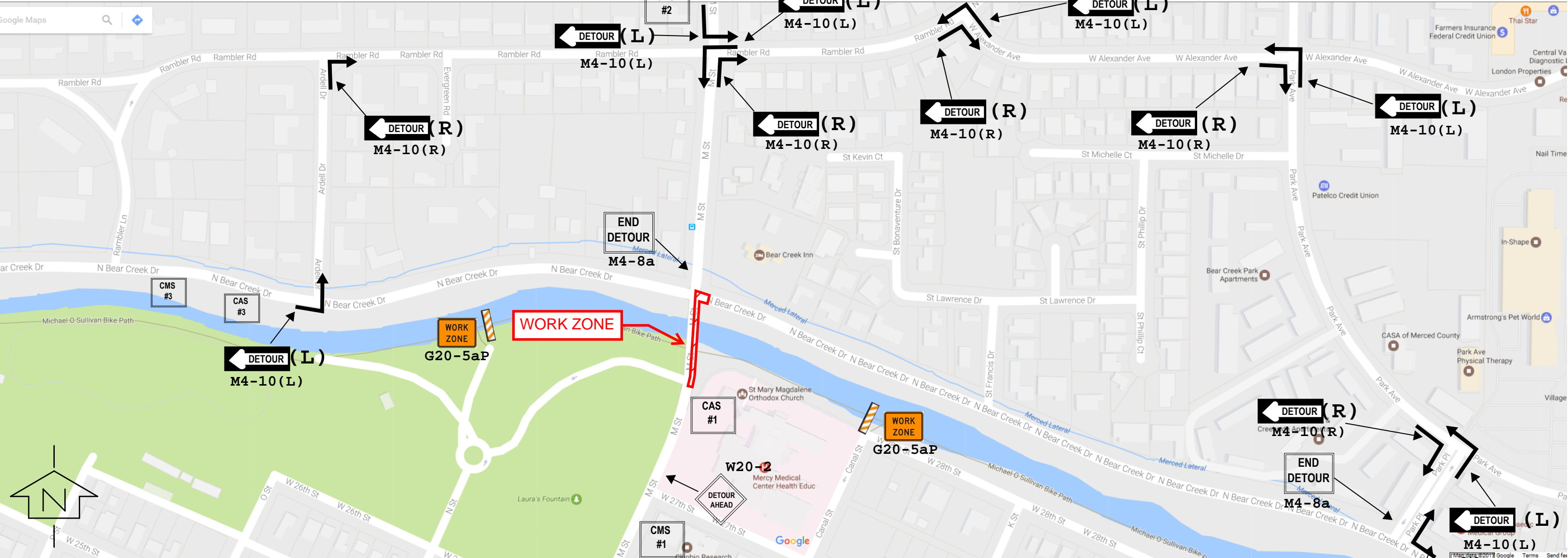
M STREET - STAGE 1 DETOUR PLAN



NOTES
 - ALL SIGN LOCATIONS ARE APPROXIMATE. ACTUAL LOCATIONS WILL BE FIELD VERIFIED.

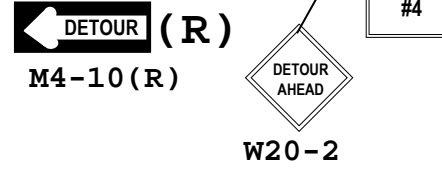
-CAS/CMS #1 NO THRU TRAFFIC / USE ARDELL DR
 -CAS/CMS #2 NO RIGHT TURN BEAR CREEK DR / USE RAMBLER RD
 -CAS/CMS #3 NO LEFT TURN BEAR CREEK DR / USE RAMBLER RD
 -CAS/CMS #4 NO THRU TRAFFIC / USE ARDELL DR

M STREET - STAGE 2 DETOUR PLAN

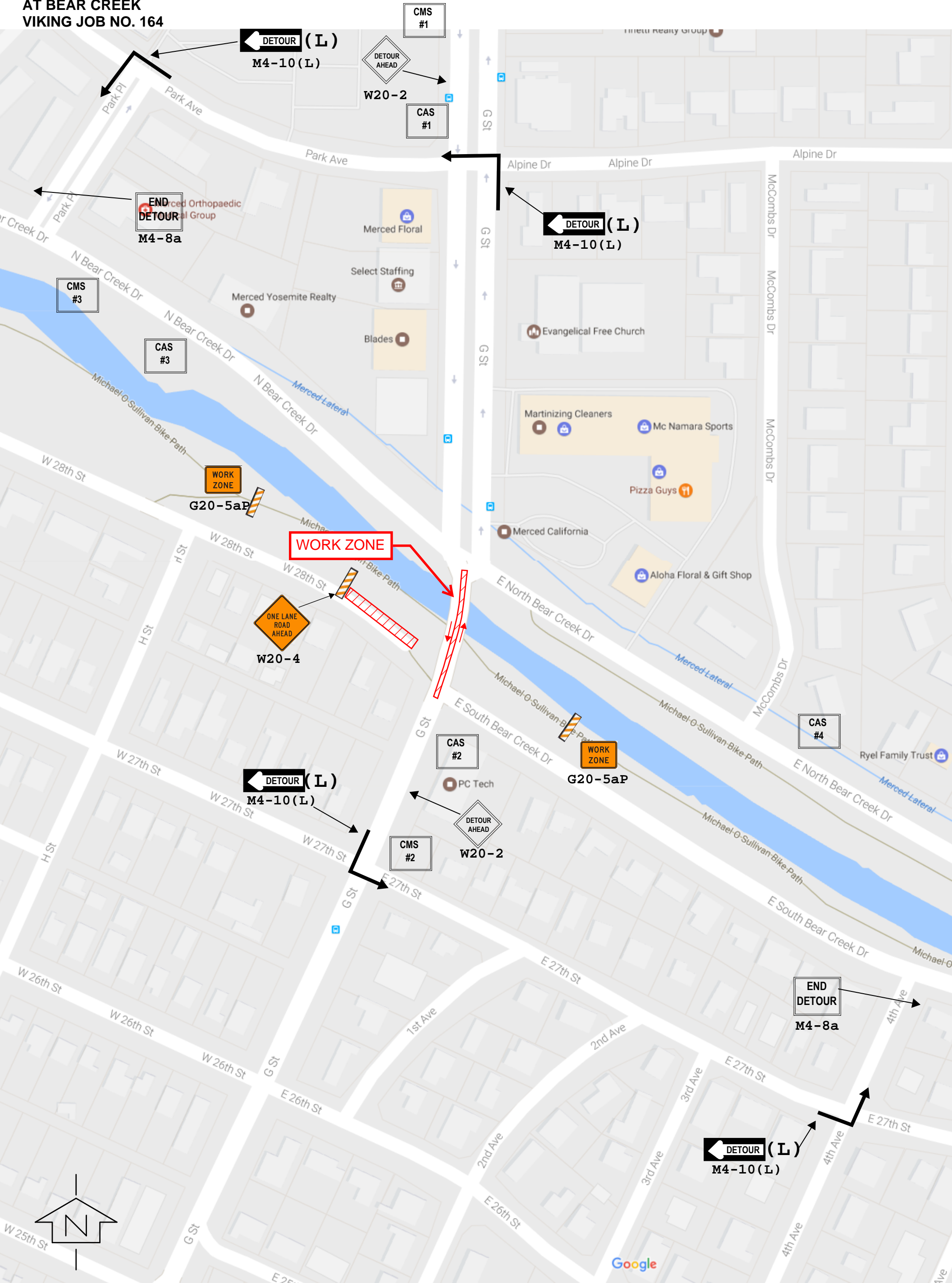


NOTES
 - ALL SIGN LOCATIONS ARE APPROXIMATE. ACTUAL LOCATIONS WILL BE FIELD VERIFIED.

- CAS/CMS #1 NO RIGHT TURN BEAR CREEK DR / USE RAMBLER RD
- CAS/CMS #2 NO LEFT TURN BEAR CREEK DR / USE RAMBLER RD
- CAS/CMS #3 NO LEFT TURN M ST / USE RAMBLER RD
- CAS/CMS #4 NO THRU TRAFFIC AT M ST / USE RAMBLER RD



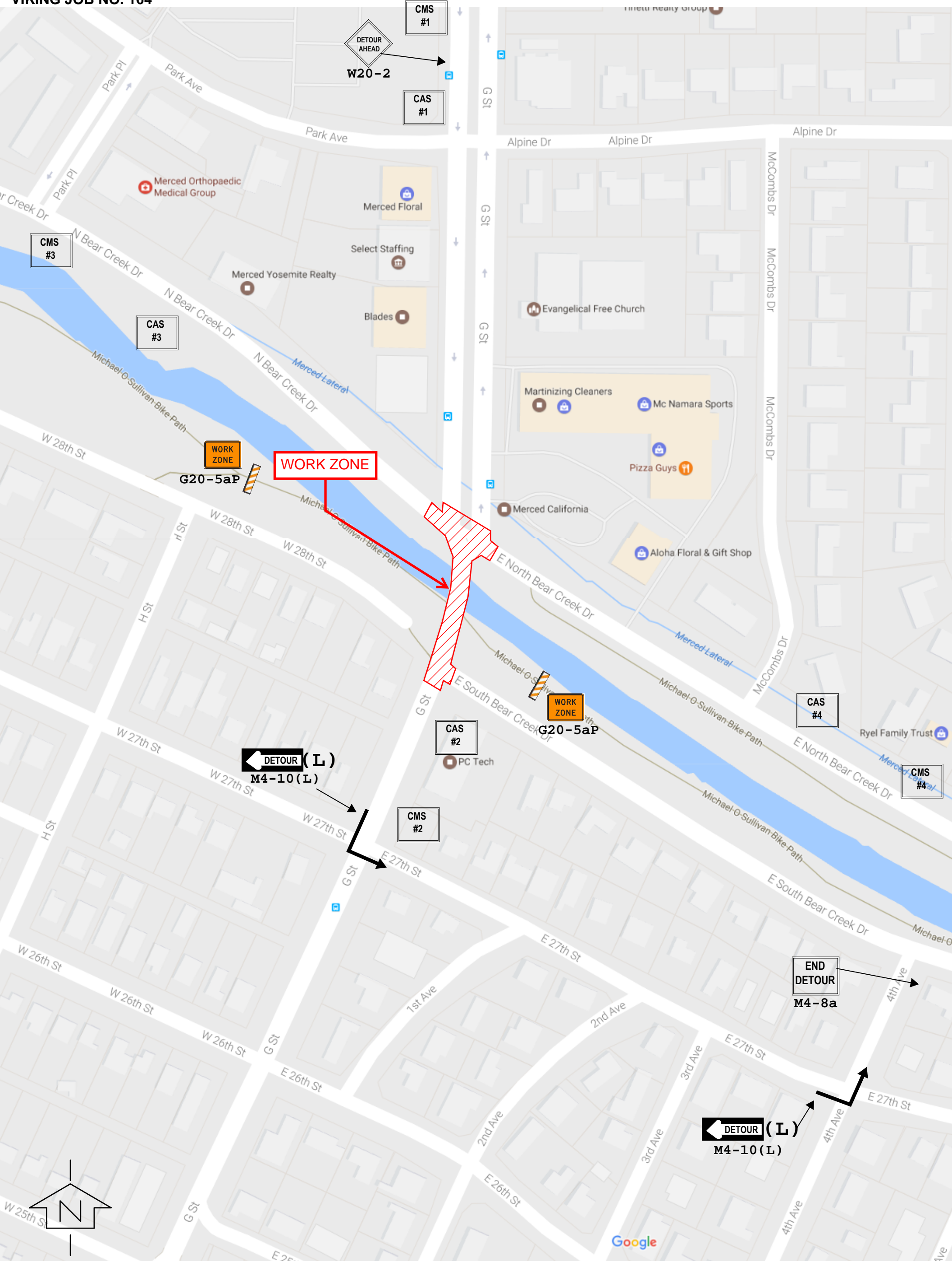
G STREET - STAGE 3 DETOUR PLAN



NOTES
 - ALL SIGN LOCATIONS ARE APPROXIMATE. ACTUAL LOCATIONS WILL BE FIELD VERIFIED.

-CAS/CMS #1 NO LEFT TURN ON S BEAR CREEK DR / USE 27TH ST
 -CAS/CMS #2 NO LEFT TURN ON S BEAR CREEK DR / USE 27TH ST
 -CAS/CMS #3 NO LEFT TURN ON S BEAR CREEK DR / USE 27TH ST
 -CAS/CMS #4 NO LEFT TURN BEAR CREEK DR / USE PARK AVE

G STREET - STAGE 4 DETOUR PLAN



NOTES
 - ALL SIGN LOCATIONS ARE APPROXIMATE. ACTUAL LOCATIONS WILL BE FIELD VERIFIED.

- CAS/CMS #1 NO LEFT TURN ON S BEAR CREEK DR / USE 27TH ST
- CAS/CMS #2 ROADWORK AHEAD / USE CAUTION
- CAS/CMS #3 NO LEFT TURN ON S BEAR CREEK DR / USE 27TH ST
- CAS/CMS #4 NO LEFT TURN ON S BEAR CREEK DR / USE 27TH ST

M STREET - BIKE PATH DETOUR PLAN



G STREET - BIKE PATH DETOUR PLAN

