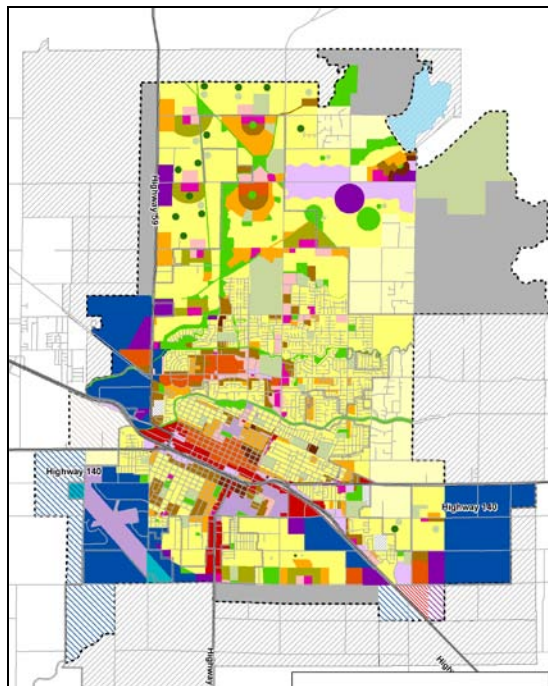
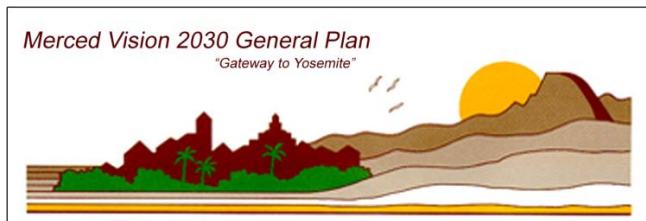


Merced Vision 2030

General Plan



January 2012



Merced Vision 2030 General Plan

*Recommended for Adoption by the Merced City Planning Commission
on July 20, 2011*

Adopted by the Merced City Council on January 3, 2012

Prepared By

**The City of Merced Development Services Department
Planning & Permitting Division
&
Quad-Knopf, Inc.**

Under the Direction of

**John M. Bramble, City Manager
David B. Gonzalves, Director of Development Services
Kim Espinosa, Planning Manager**

Plan Prepared by

**Kim Espinosa, Planning Manager
Bill King, Principal Planner
Quad-Knopf, Inc.**

In Cooperation With

**Merced City Council
Merced City Planning Commission (Also serving as the City of Merced
General Plan Citizens Advisory Committee)
City of Merced General Plan Technical Advisory Committee**

With the Assistance of

**Julie Nelson, Planner (Housing Element)
Ken Rozell, Deputy City Attorney IV**

Merced Vision 2030 General Plan


Merced City Council

Stan Thurston, *Mayor*
Noah Lor, *Mayor Pro Tempore*
Bill Blake
Tony Dossetti
Mike Murphy
Josh Pedrozo
Mary-Michal Rawling

Merced City Planning Commission

Richard Cervantes, *Chairperson*
Carole McCoy, *Vice Chairperson*
Robert Acheson
Dwight Amey
Travis Colby
Kimberly Madayag
Mary Ward


The Planning Commission also served as the General Plan Citizens
Advisory Committee



General Plan Technical Advisory Committee (2007-2008)

Steve Becker
Weaver School District
Michael Belluomini
Merced Union High School District
Greg Diaz
Merced City Attorney's Office
Tom Dumas
California Department of Transportation
Ron Elliott
Merced Regional Airport
Matthew Fell
Merced County Association of Governments
Alexander Hall
Merced Community Services
Floyd Higdon
Merced City Police Department
Robert Lewis
Merced County Planning
Robert Lindsay
Merced Irrigation District
Ken Mitten
Merced City Fire Department

Stan Mollart
McSwain Union Elementary School District
Bill Nicholson
Merced County Planning
Jamie Quintana
Merced County Office of Education
Frank Quintero
Merced Economic Development
Bob Smith
Merced County Public Works
Ken Testa
Merced City School District
Dave Tucker
Merced City Engineering
Mike Wegley
Merced City Public Works
Charlie Woods
City of Atwater Planning
Janet Young
University of California, Merced



Merced Vision 2030 General Plan

Table of Contents

Executive Summary

I.	General Plan Summary	I-i
II.	Goals and Policies Summary	II-i

Chapter 1 -- Introduction

1.1	What Will Merced Be Like in the Year 2030?	1-1
1.2	What is a General Plan?	1-2
1.3	Legal Requirements	1-2
1.4	Organization of the Plan	1-5
1.5	Specific Goals and Visions	1-9
1.6	The General Plan Process	1-12
1.7	Assumptions and Considerations	1-13
1.8	Planning Agencies	1-13
1.9	Merced in the Region	1-15
1.10	Administration of the General Plan	1-21

Chapter 2 -- Urban Expansion

2.1	Background & Setting	2-1
2.2	Long Range Planning	2-2
2.3	Urban Expansion	2-7
2.4	Annexations	2-21
2.5	Urban Expansion Goals, Policies and Actions	2-23
2.6	Regional Planning Issues	2-33
2.7	Issues for Future Study	2-34

Chapter 3 -- Land Use

3.1	Introduction and Authorization	3-1
3.2	Setting	3-2
3.3	Land Use Plan Implementation	3-4

3.4	Residential Neighborhoods.....	3-12
3.5	Economic Environment	3-23
3.6	Urban Growth and Design	3-54
3.7	Development Plans/Community Plans	3-65
3.8	Issues for Future Study	3-76
3.9	General Plan Land Use Designations	3-76
3.10	Appendix – Conceptual Land Use Plan for Proposed Community Plans.....	3-86

Chapter 4 -- Transportation and Circulation

4.1	Introduction and Intent.....	4-1
4.2	Circulation Planning	4-2
4.3	Elements of the Circulation System.....	4-7
4.4	Circulation System Improvement Issues	4-28
4.5	Transportation System Management	4-40
4.6	Transportation and Circulation Goals, Policies, and Actions	4-41
4.7	Issues Requiring Further Study.....	4-69
4.8	Appendix.....	4-71

Chapter 5 -- Public Services and Facilities

5.1	Introduction.....	5-1
5.2	Setting	5-2
5.3	Issues and Intent.....	5-18
5.4	Public Services and Facilities Goals, Policies, and Actions	5-21
5.5	Public Facilities Financing.....	5-46

Chapter 6 -- Urban Design

6.1	Introduction.....	6-1
6.2	Guiding Principles	6-2
6.3	Urban Design Guidelines	6-4
6.4	Merced’s Urban Villages (Transit Ready Development)	6-5
6.5	Urban Design Goals, Policies, and Actions	6-8

Chapter 7 -- Open Space, Conservation, and Recreation

7.1	Introduction and Authority	7-1
7.2	Setting	7-2
7.3	Issues & Intent	7-14
7.4	Types of Open Space	7-16
7.5	Open Space, Conservation, & Recreation Goals, Policies, and Actions	7-19
7.6	Issues for Future Study	7-37
7.7	Implementation	7-40
7.8	Conclusion	7-40

Chapter 8 -- Sustainable Development

8.1	Introduction and Intent.....	8-1
8.2	Setting.....	8-3
8.3	Issues & Intent	8-20
8.4	Sustainable Development Goals, Policies, and Actions	8-22
8.5	Technical Appendices.....	8-42

Chapter 9 -- Housing (Adopted November 21, 2011)

	Executive Summary	9ES-1
9.1	Introduction and Overview	9-1
9.2	Evaluation of the 1992 Housing Element	9-14
9.3	Population and Housing Data	9-32
9.4	Land for Housing	9-104
9.5	Constraints to Housing.....	9-123
9.6	Housing Goals, Policies, and Actions.....	9-165
9.7	Public Participation.....	9-192
	Housing Element Appendices	
A	Available Land Inventory	9A-1
B	Merced County Continuum of Care.....	9B-1

Chapter 10 -- Noise

10.1	Introduction.....	10-1
10.2	Major Sources of Noise in the City of Merced.....	10-6
10.3	Noise Goals, Policies, and Actions.....	10-31
10.4	Technical Data	10-38

Chapter 11 -- Safety

11.1	Introduction.....	11-1
11.2	Relevant Issues.....	11-2
11.3	Safety Goals, Policies, and Actions	11-30
11.4	Technical Data	11-40

Chapter 12 -- Glossary of Terms 12-0

Chapter 13 -- Bibliography

13.1	Introduction.....	13-1
13.2	Urban Expansion.....	13-1
13.3	Land use	13-2
13.4	Transportation and Circulation	13-2
13.5	Public Service and Facilities.....	13-3
13.6	Urban Design	13-3

13.7 Open Space, Conservation, and Recreation 13-3
13.8 Sustainable Development..... 13-4
13.9 Housing 13-4
13.10 Noise 13-4
13.11 Safety 13-4

Chapter 14 -- Policy Index

Ch 2—Urban Expansion Goals, Policies, & Implementing Actions 14-1
Ch 3—Land Use Goals, Policies, & Implementing Actions 14-5
Ch 4—Transportation and Circulation Goals, Policies, & Implementing Actions..... 14-16
Ch 5—Public Facilities and Services Goals, Policies, & Implementing Actions..... 14-26
Ch 6—Urban Design Goals, Policies, & Implementing Actions..... 14-38
Ch 7—Open Space, Conservation, & Recreation Goals, Policies, & Actions 14-42
Ch 8—Sustainable Development Goals, Policies, & Implementing Actions 14-49
Ch 9—Housing Goals, Policies, & Implementing Actions 14-56
Ch 10—Noise Goals, Policies, & Implementing Actions..... 14-62
Ch 11—Safety Expansion Goals, Policies, & Implementing Actions..... 14-68

Chapter 15 – Planning Commission and City Council Resolutions 15-0

Appendix A—General Plan Amendments (Since January 2012 Adoption).....A-1

LIST OF TABLES

<i>Table No.</i>	<i>Title</i>	<i>Page No.</i>
1.1	Relationship of General Plan Chapters to State-Mandated Elements	1-7
2.1.a	City of Merced Population Projections (2000 – 2030)	2-7
2.1.b	City of Merced Population Projections (2010 – 2035)	2-7
3.1	Merced Planned Land Use Summary	3-5
3.2	Standards of Population Density and Building Intensity	3-10
4.1	Major Street Improvement Projects	4-3
4.2	City of Merced Summary of Street and Highway Standards.....	4-10
4.3	Daily Roadway Segment Level of Service Thresholds by Roadway Type	4-29
4.4	Merced SUDP Arterial Street System Traffic Volume & Level of Service Existing (2010) and Buildout (2030) Conditions.....	4-87
7.1	2010 Merced City Park Land Inventory by Type	7-3
7.2	Merced Area Potential Special Status Plan and Animal Species.....	7-8
8.1	Prime Soils Association Characteristics	8-47
 NOTE: <i>Housing Element Tables are not included in this list.</i>		
10.1	Typical A-Weighted Maximum Sound Levels of Common Noise Sources.....	10-3
10.2	Existing and Projected General Plan Build Out Traffic Noise Levels.....	10-8
10.3	Railroad Noise Measurement Results	10-13
10.4	Approximate Distances to the Railroad Noise Contours Without Horn Use	10-15
10.5	Existing Merced County Fair Noise Measurement Results – July 17, 2007.....	10-27
10.6	Existing Continuous 24-Hour Ambient Noise Monitoring Results – July 11-12, 2007.....	10-28
10.7	Existing Short-Term Community Noise Measurement Results.....	10-29
N-1	Exterior Noise Level Performance Standards for New Projects.....	10-35
N-2	General Requirements for an Acoustical Analysis	10-35
N-3	Maximum Allowable Noise Exposure—Transportation Noise Sources	10-36

LIST OF FIGURES

<i>Figure No.</i>	<i>Title</i>	<i>Page No.</i>
1.1	Regional Location.....	1-15
2.1	The Northern City.....	2-4
2.2.a	Merced 2015 Specific Urban Development Plan (SUDP) Boundary.....	2-11
2.2.b	Merced Vision 2015 General Plan (1997) Sphere of Influence.....	2-10
2.3	Merced 2030 Specific Urban Development Plan Boundary (SUDP)/ Sphere of Influence (SOI).....	2-13
2.4a	General Plan Study Areas.....	2-17
2.4b	City of Merced Area of Interest (AOI).....	2-20
2.5	Franklin-Beachwood SUDP.....	2-21
3.1	2030 General Plan Land Use Diagram..... pocket at back of document	
3.2	Proposed Sphere of Influence/Specific Urban Development Plan.....	3-3
3.3	City of Merced Land Use Distribution.....	3-2
3.4	Redevelopment Project Areas.....	3-35
3.5	Merced Regional Enterprise Zone.....	3-38
3.6	Commercial and Industrial Corridors.....	3-39
3.7	Inner Village Diagram.....	3-55
3.8	“Inner and Outer Village” Diagram.....	3-56
3.9	Proposed Community Plans.....	3-69
4.1	City of Merced Circulation Plan.....	4-5
4.2	Major Regional Routes.....	4-8
4.3	North Merced Arterial Street Network.....	4-13
4.4	Major Arterial/Arterial Cross-Section.....	4-14
4.5	Divided Arterial Cross-Section.....	4-14
4.6a	City Transit Routes.....	4-16
4.6b	City Transit Routes.....	4-17
4.6c	City Transit Routes.....	4-18
4.6d	City Transit Routes.....	4-19

Figure No.	Title	Page No.
4.7	M Street Transitway Corridors (Major Existing and Future Land Use Destinations)	4-21
4.8	Railroads Through Merced	4-23
4.9	Bicycle Transportation Plan.....	4-25
4.10a	Level of Service – Intersections Corridor	4-30
4.10b	Level of Service – Arterials Intersections Corridor	4-31
4.11	Parsons Avenue Corridor Project.....	4-34
4.12	Collector Example	4-35
4.13	Collector Acting as a “Through-way” for Arterial Traffic	4-36
4.14	Conflicts with Backing onto Collectors	4-36
4.15	Childs Ave Interchange.....	4-39
4.16	Local Street Pattern.....	4-51
4.17	Street Circulation Patterns	4-52
4.18	Residential Subdivision Designs.....	4-57
4.19	College Green Shopping Center Pedestrian Circulation	4-63
4.20	Expressway Cross-Sections (8-Lane Expressway).....	4-72
4.21	Major Arterial/Arterial Cross-Sections.....	4-73
4.22	Divided/Minor Arterial Cross-Sections	4-74
4.23	Transitway Cross-Section	4-75
4.24	Collector Street Cross-Sections	4-77
4.25	Conceptual Village Collector Circulation System	4-76
4.26	Local Street Cross-Sections	4-78
4.27.a	Special Cross-Sections—M Street Special Section	4-79
4.27.b	Childs Avenue Special Section.....	4-80
4.27.c	Highway 140 Special Section	4-81
4.27.d	Yosemite Park Way Special Section.....	4-81
4.27.e	R Street Special Section.....	4-81
4.27.f	Yosemite Avenue (East of Parsons/Gardner) Special Section	4-82
4.28	Expanded Intersection of a Major Arterial and a Divided Arterial	4-85

<i>Figure No.</i>	<i>Title</i>	<i>Page No.</i>
4.29	Expanded Intersection of Two Major Arterials	4-86
5.1	Existing & Proposed Fire Station Locations.....	5-3
5.2	Police Station Locations	5-5
5.3	Merced County Water Demand Projections	5-7
5.4	Merced Schools.....	5-12
6.1	Urban Village.....	6-5
6.2	“Inner Village”	6-9
6.3	Urban Village.....	6-10
6.4	Conceptual Phasing of a Village.....	6-11
6.5	Village Boundaries.....	6-12
6.6	Village Street Systems	6-13
6.7	Pedestrian & Bicycle System.....	6-14
6.8	Alleys	6-15
6.9	Street Vistas	6-16
6.10	Core Commercial Areas.....	6-18
6.11	Core Commercial Area	6-19
6.12	Parking Lots	6-20
6.13	Parking Lot Landscaping	6-20
6.14	Core Commercial Configurations.....	6-22
6.15	Upper Story Uses in Core Commercial Areas	6-24
6.16	Housing Types	6-25
6.17	Range of Densities	6-26
6.18	Residential Garages	6-30
6.19	Ancillary Units.....	6-31
6.20	Village Green	6-34
7.1	Merced Parks and Open Space Master Plan	7-4
7.2	A Typical Neighborhood Park	7-5
7.3	Types of Open Space	7-17
7.4	Joint Use School and Park Design	7-18

Figure No.	Title	Page No.
8.1	Regional Hydrological System	8-5
8.2	Planning Area Wetlands Inventory	8-8
8.3a	California Energy Sources	8-13
8.3b	California Energy Use by Sector – 2006	8-14
8.4	Merced Area Soil Capability Groups.....	8-46
8.5	Merced Area Soil Association Map.....	8-49
8.6	Merced Area Important Farmland Map	8-51
 NOTE: <i>Housing Element Figures are not included in this list.</i>		
10.1	Land Use Compatibility	10-4
10.2	Base Map and Noise Measurement Site Locations.....	10-14
10.3	Continuous Measured Railroad and Hourly Noise Levels – Site B (June 11-12, 2007)	10-16
10.4	Continuous Measured Railroad and Hourly Noise Levels – Site C (June 11-12, 2007)	10-17
10.5	Continuous Measured Railroad and Hourly Noise Levels – Site D (June 11-12, 2007)	10-18
10.6	Merced Regional Airport Noise Contours	10-21
10.7	Castle Airport Noise Contours.....	10-22
10.8	Fair Configuration/Measurement Site Locations.....	10-30
10.9	Noise Reduction Concept	10-40
10.10	Noise Reduction Concept	10-40
10.11	Noise Reduction Concept	10-40
10.12	Noise Reduction Barrier Concept	10-41
10.13	Noise Reduction Barrier Concept	10-41
11.1	Geologic Faults in and Around Merced County	11-3
11.2	Subsidence Areas in Merced County	11-7
11.3	Dam Failure Inundation Areas.....	11-9
11.4	The Flood of 1935.....	11-12
11.5	Flood Prone Areas.....	11-13
11.6	Fire Station Service Areas	11-18

<i>Figure No.</i>	<i>Title</i>	<i>Page No.</i>
11.7	Merced Peak Day Water Production.....	11-20
11.8	Evacuation Routes	11-23
11.9	Merced Regional Airport & Castle Airport Land Use Compatibility Zones...	11-25
11.10	Police Districts	11-28