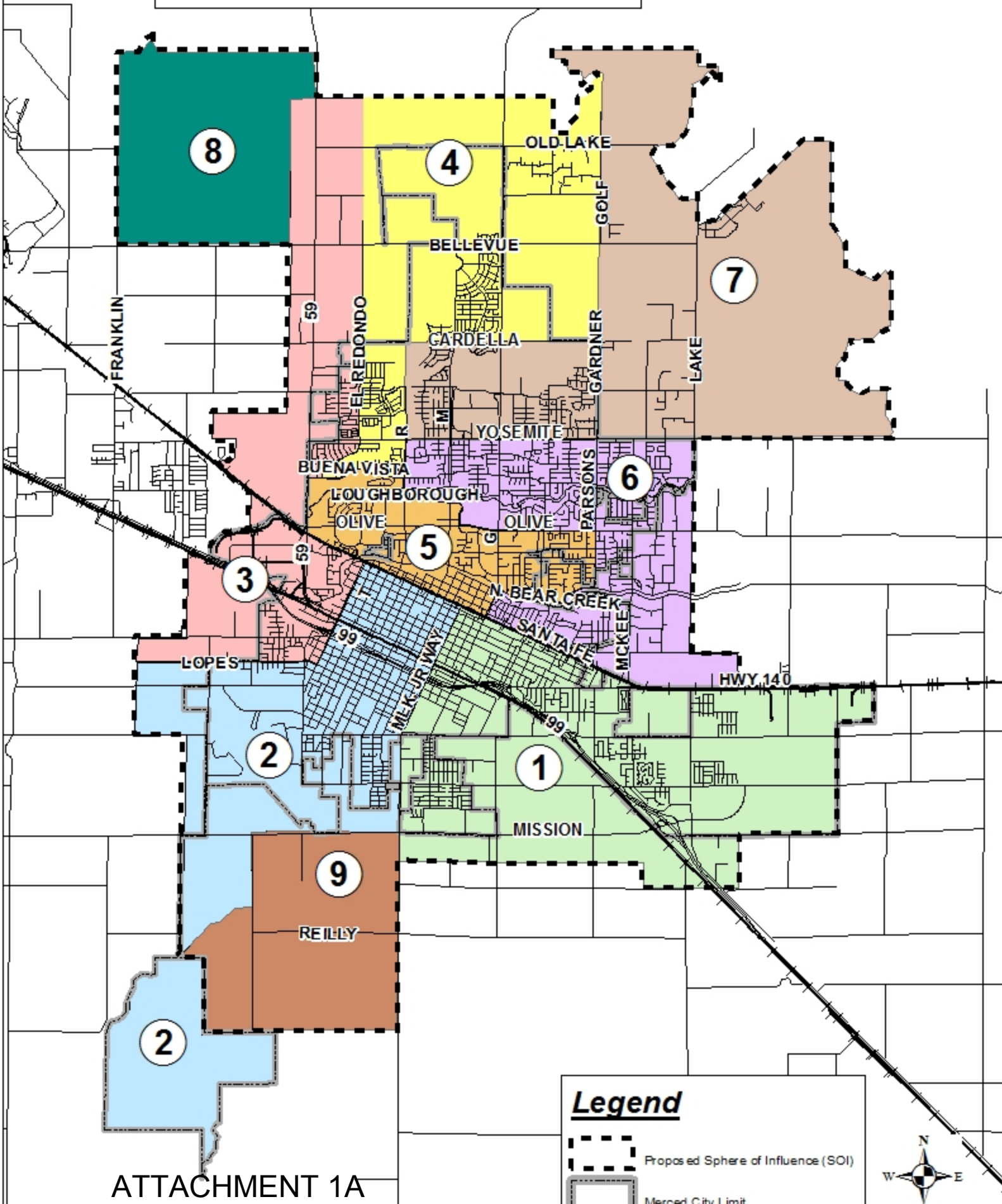


# Land Use Diagram - Option 1 Sectors for Adoption

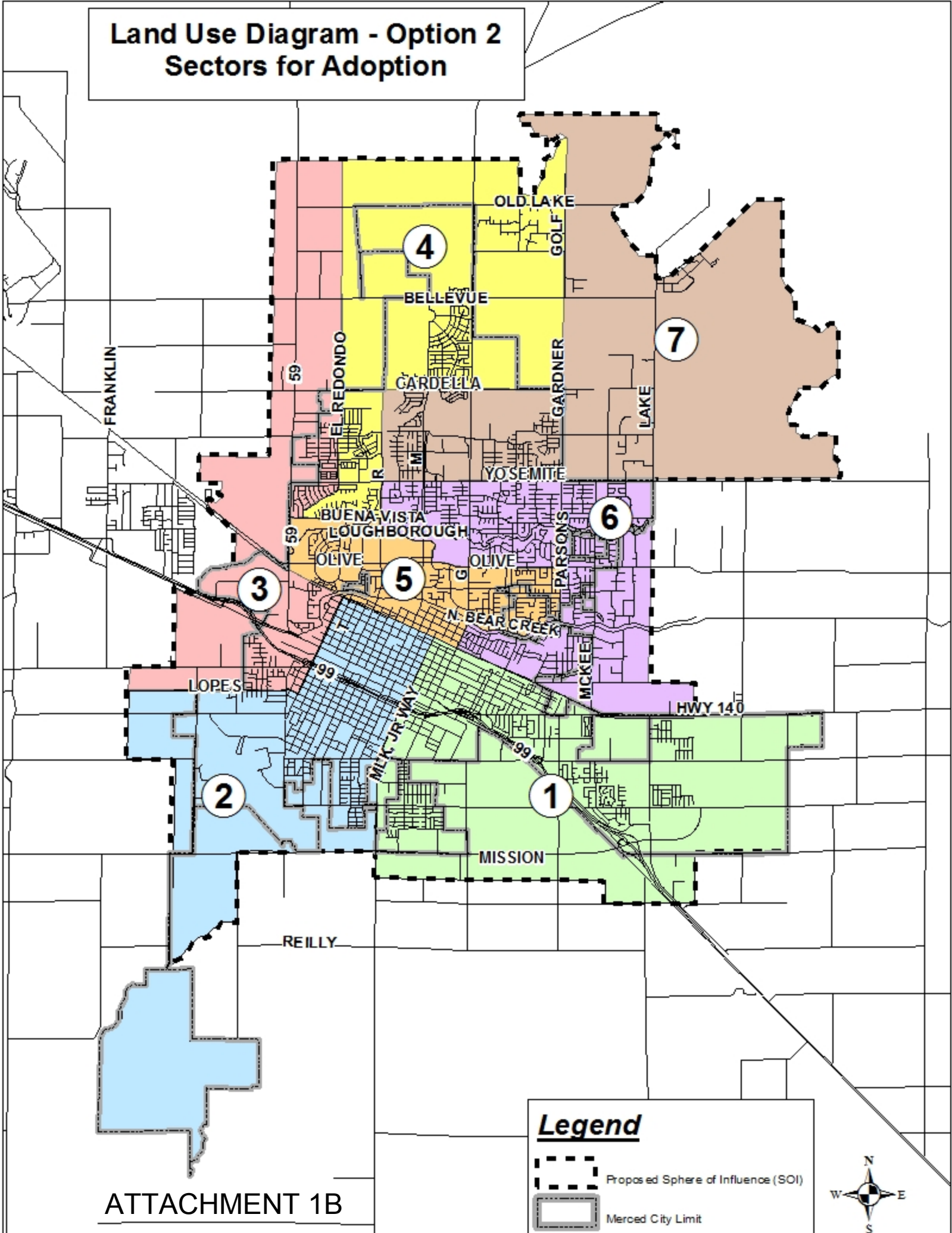


**Legend**

- Proposed Sphere of Influence (SOI)
- Merced City Limit



# Land Use Diagram - Option 2 Sectors for Adoption



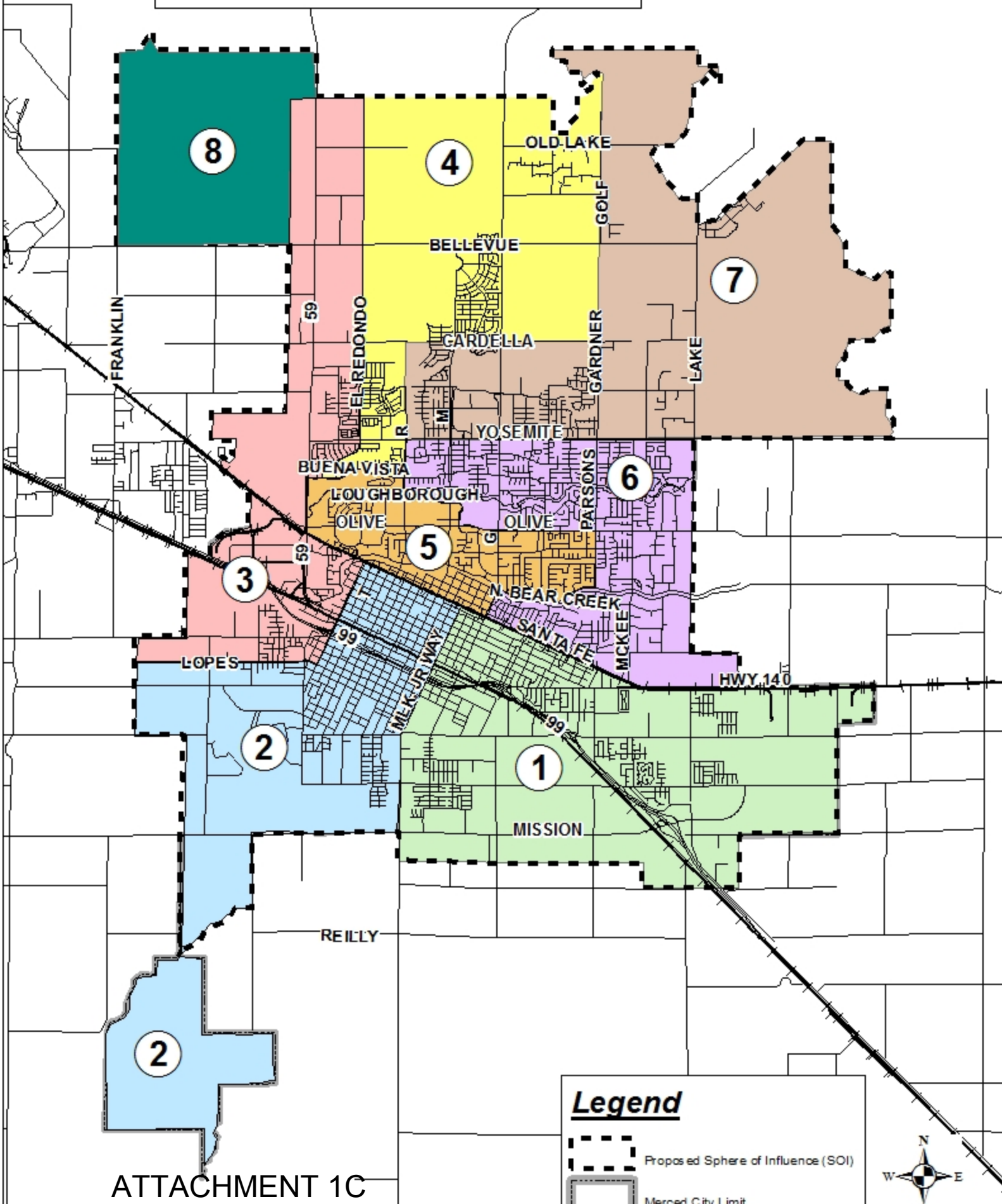
ATTACHMENT 1B

**Legend**

- Proposed Sphere of Influence (SOI)
- Merced City Limit



# Land Use Diagram - Option 3 Sectors for Adoption



**Legend**

- Proposed Sphere of Influence (SOI)
- Merced City Limit

