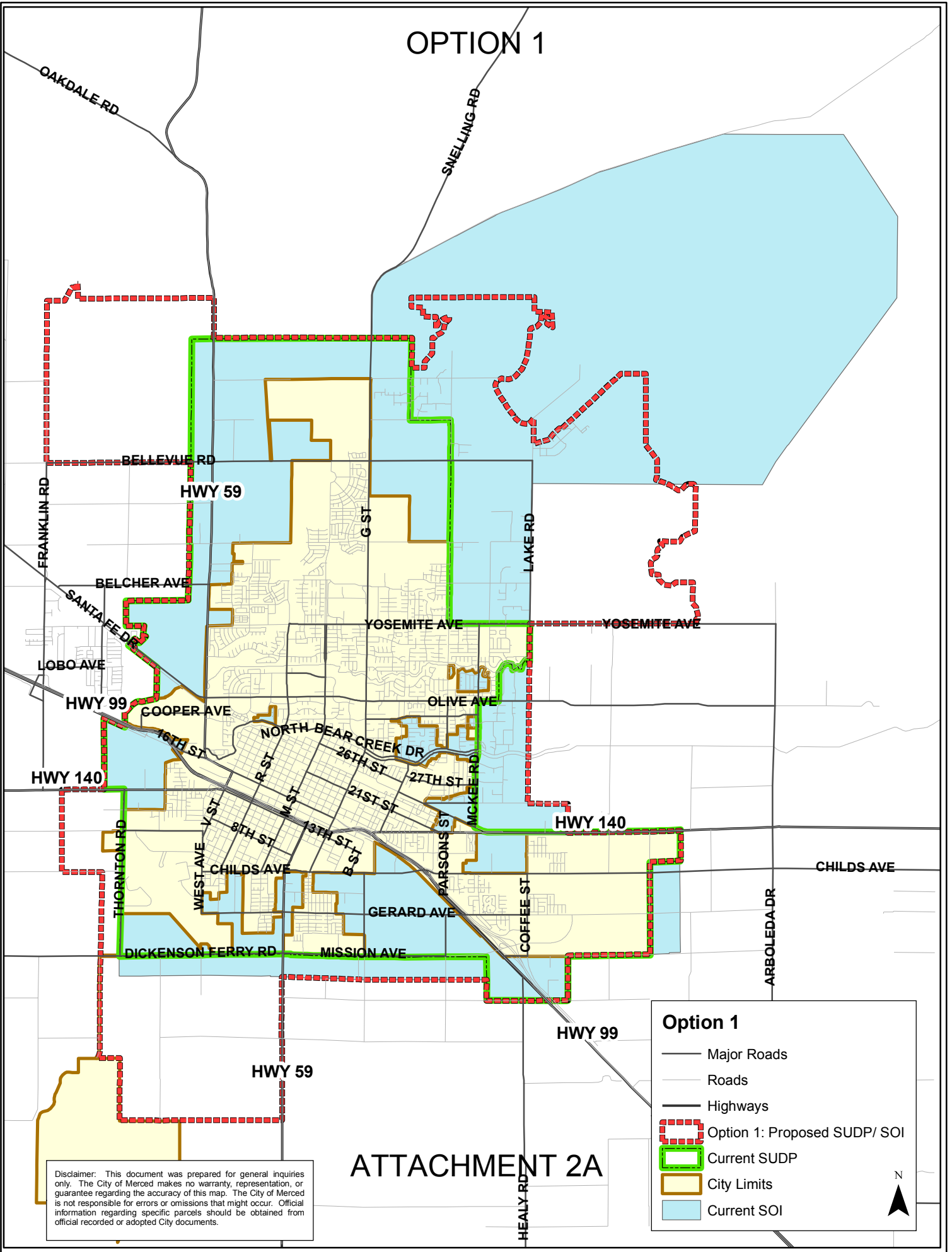


# OPTION 1



# ATTACHMENT 2A

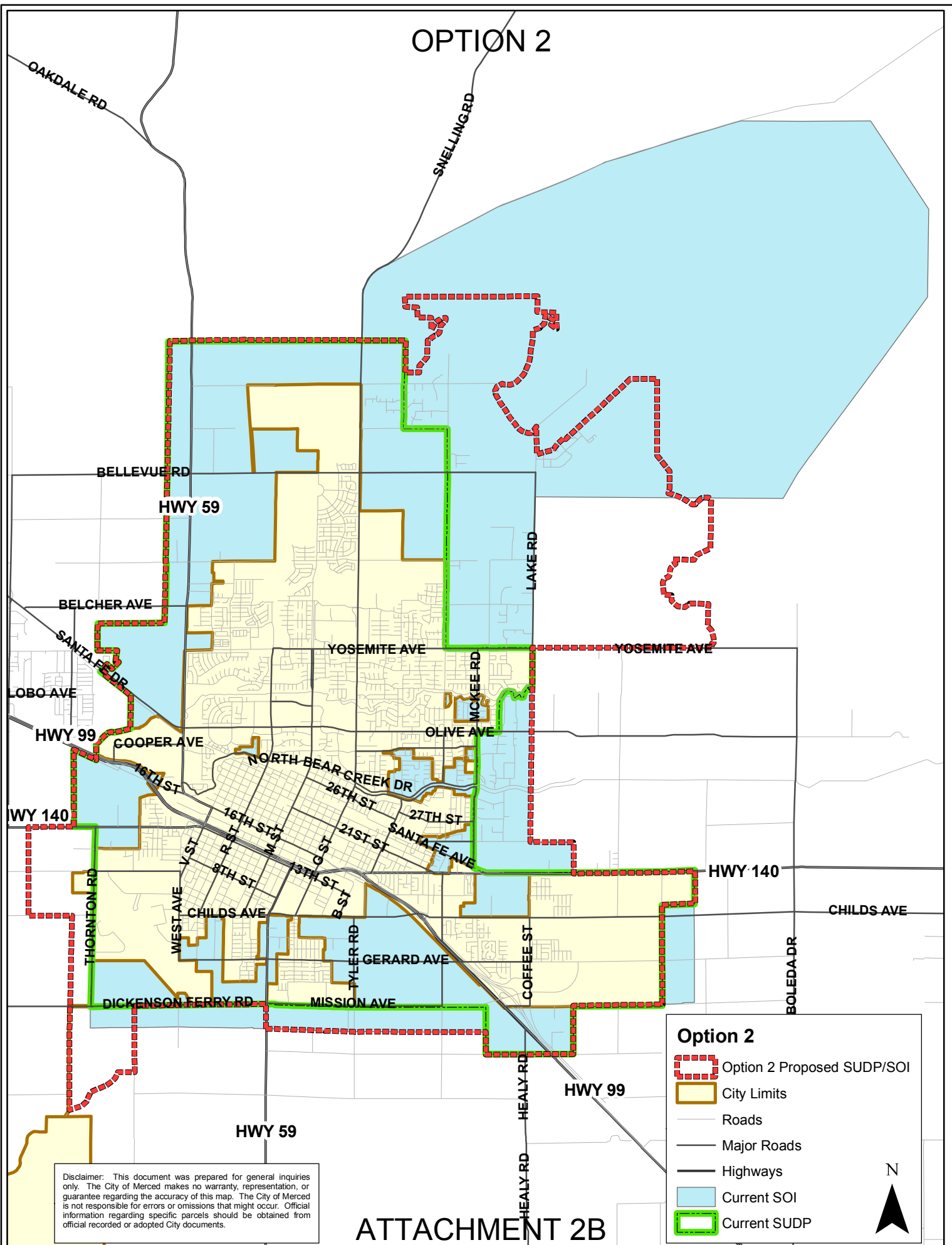
Disclaimer: This document was prepared for general inquiries only. The City of Merced makes no warranty, representation, or guarantee regarding the accuracy of this map. The City of Merced is not responsible for errors or omissions that might occur. Official information regarding specific parcels should be obtained from official recorded or adopted City documents.

**Option 1**

- Major Roads
- Roads
- Highways
- Option 1: Proposed SUDP/ SOI
- Current SUDP
- City Limits
- Current SOI



# OPTION 2



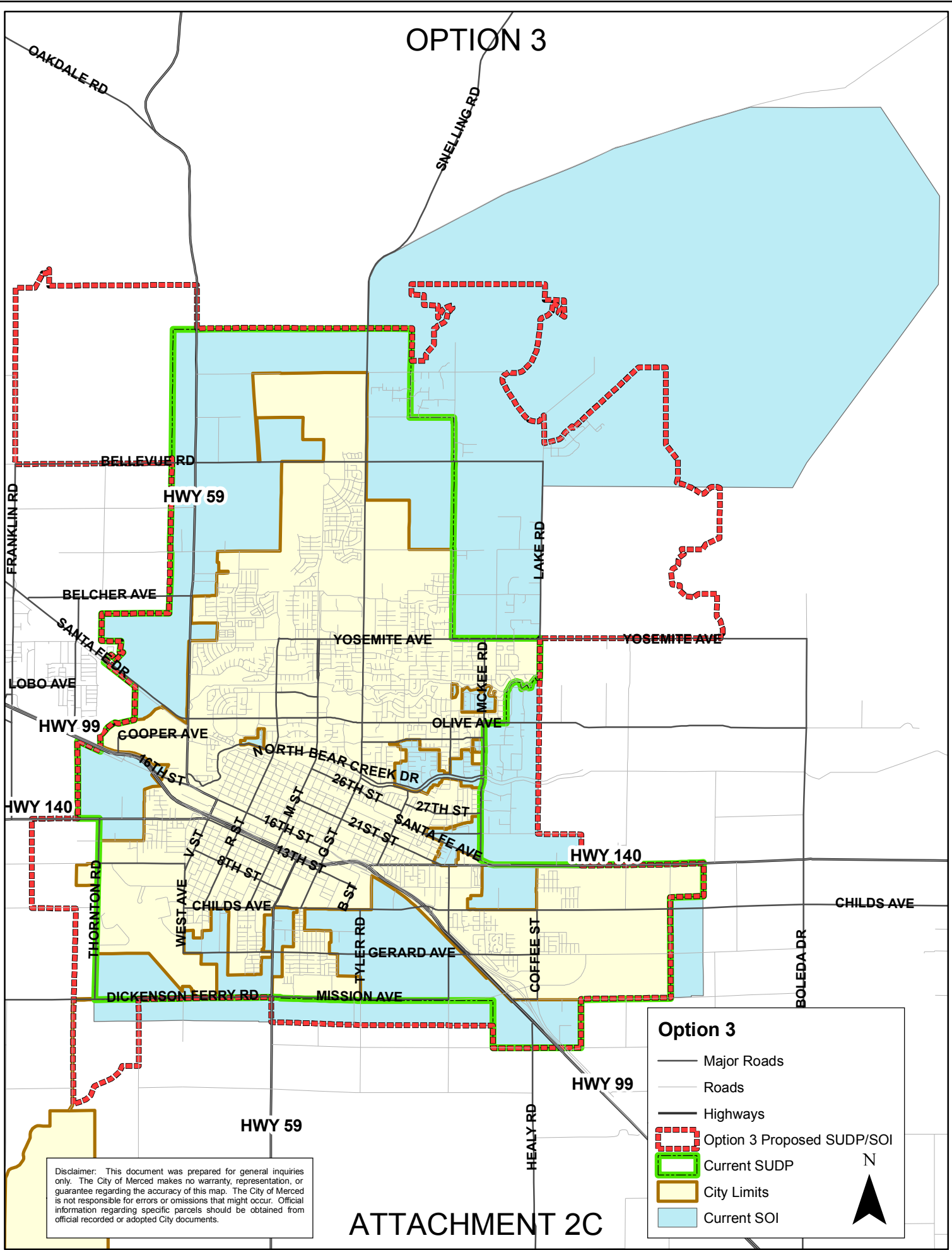
Disclaimer: This document was prepared for general inquiries only. The City of Merced makes no warranty, representation, or guarantee regarding the accuracy of this map. The City of Merced is not responsible for errors or omissions that might occur. Official information regarding specific parcels should be obtained from official recorded or adopted City documents.

**Option 2**

- Option 2 Proposed SUDP/SOI
- City Limits
- Roads
- Major Roads
- Highways
- Current SOI
- Current SUDP

N

# OPTION 3



Disclaimer: This document was prepared for general inquiries only. The City of Merced makes no warranty, representation, or guarantee regarding the accuracy of this map. The City of Merced is not responsible for errors or omissions that might occur. Official information regarding specific parcels should be obtained from official recorded or adopted City documents.

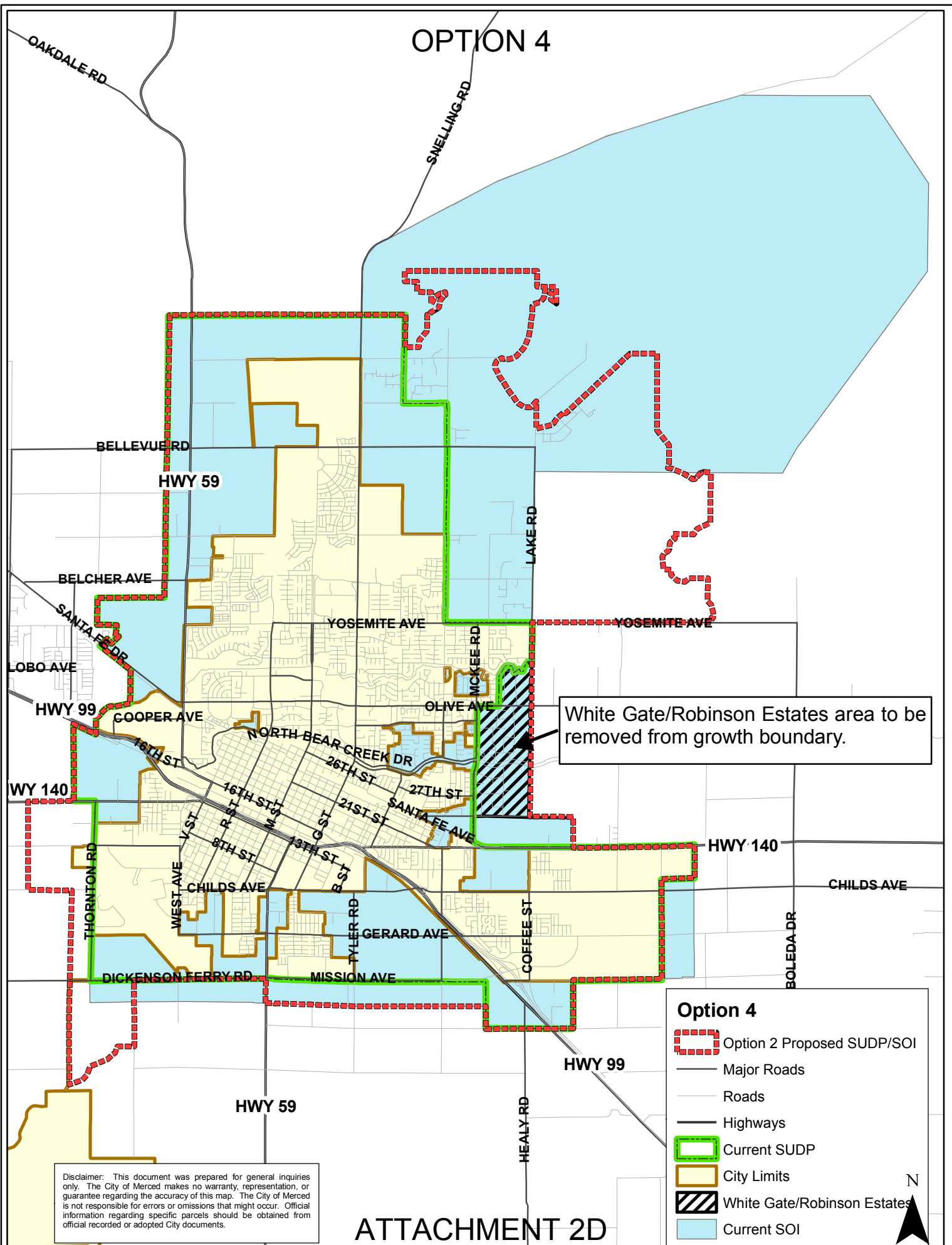
# ATTACHMENT 2C

**Option 3**

- Major Roads
- Roads
- Highways
- Option 3 Proposed SUDP/SOI
- Current SUDP
- City Limits
- Current SOI

N

# OPTION 4



White Gate/Robinson Estates area to be removed from growth boundary.

**Option 4**

- Option 2 Proposed SUDP/SOI
- Major Roads
- Roads
- Highways
- Current SUDP
- City Limits
- White Gate/Robinson Estates
- Current SOI

Disclaimer: This document was prepared for general inquiries only. The City of Merced makes no warranty, representation, or guarantee regarding the accuracy of this map. The City of Merced is not responsible for errors or omissions that might occur. Official information regarding specific parcels should be obtained from official recorded or adopted City documents.

